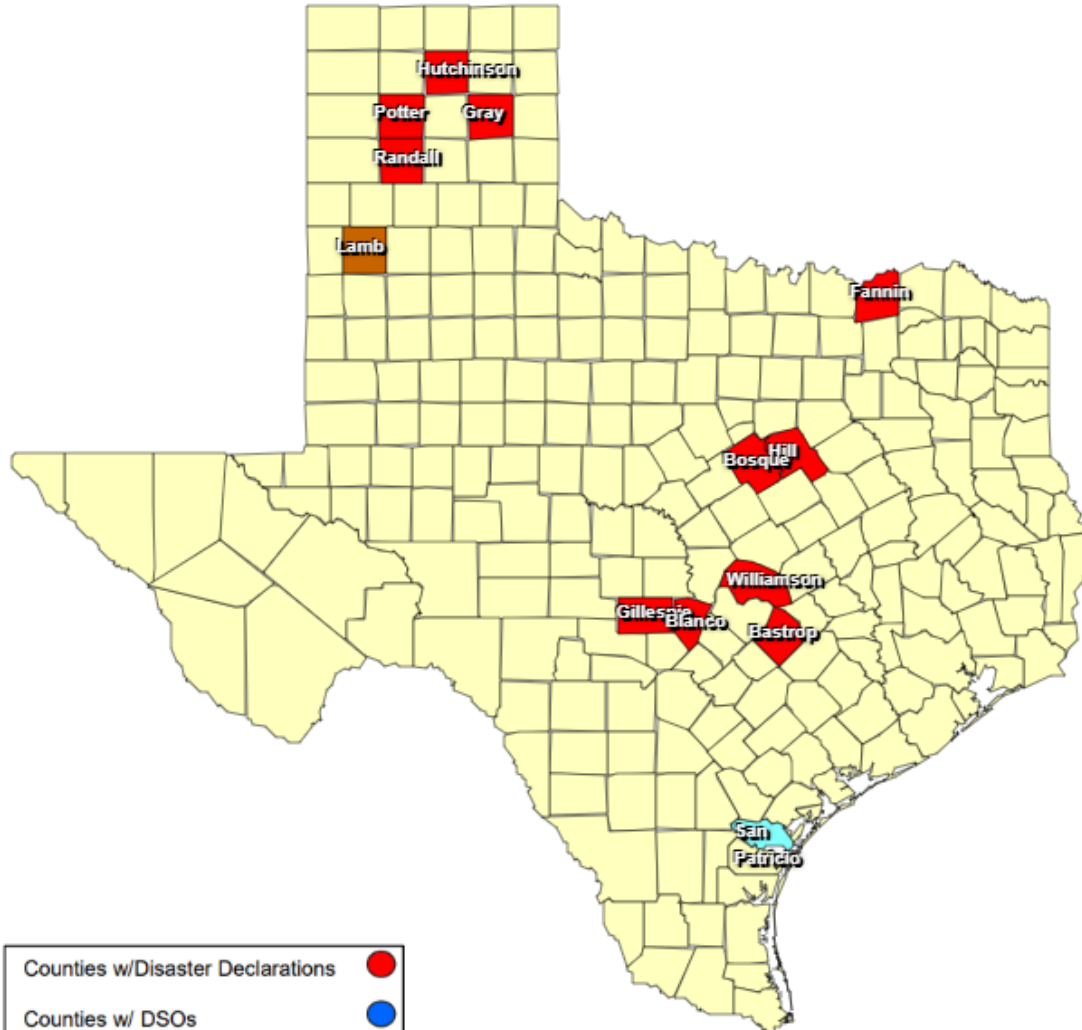












25-0001 Wildfire Season 2025 as
of 03/18/2025



Counties w/Disaster Declarations	
Counties w/ DSOs	
Counties w/Ltr to Governor	
Counties w/Declarations & DSOs	
Counties w/DD & Ltr	
Counties w/DSO & Ltr	
Counties w/DD,DSO, & Ltr	
Counties covered on Gov Dec	

RECOVERY SUMMARY

[illegible]

LOCAL ESTIMATES (* = No Insurance Data Entered by Impacted Jurisdiction)

<div> <div>Uninsured Total Jurisdictions:</div> <div>0 All Total Jurisdictions: (Includes *)</div> <div>1</div> </div>	County / City	Single Family Homes				Mobile Homes				Multi-Family Homes				Totals				Impact	
		Affected	Minor	Major	Destroyed	Affected	Minor	Major	Destroyed	Affected	Minor	Major	Destroyed	Affected	Minor	Major	Destroyed	Major	Destroyed
	Totals	0	0	0	0	0	0	0	0	0	0	0	0	0	0	0	0	0	0
	City of Amarillo	0	0	0	0	0	0	0	0	0	0	0	0	0	0	0	0	0	0
	Potter County	0	0	0	0	0	0	0	0	0	0	0	0	0	0	0	0	0	0
	San Patricio County	0 *	0 *	0 *	0 *	0	0	0	0 *	0	0	0	0	0 *	0 *	0 *	0 *	0	0
	San Patricio County	0	0	0	0	0	0	0	0	0	0	0	0	0	0	0	0	0	0
	Totals	0	0	0	0	0	0	0	0	0	0	0	0	0	0	0	0	0	0

Local Estimate of Damage to Public Property by Category Public Assistance Categories

	Public Assistance Categories	A	B	C	D	E	F	G				
All Total Jurisdictions: (Includes *) 1	County / City	Debris Removal	Police / EMS	Roads & Bridges	Water Facilities	Buildings	Public Utility Systems	Other	County Totals	County Threshold	MET?	LOCAL DEC
	Total	\$0	\$50,000	\$0	\$0	\$25,000	\$0	\$20,000	\$95,000	\$883,962	No	
1	City of Amarillo	\$0	\$50,000	\$0	\$0	\$25,000	\$0	\$20,000	\$95,000			YES
	Potter County	\$0	\$50,000	\$0	\$0	\$25,000	\$0	\$20,000	\$95,000	\$559,438	NO	NO
	San Patricio County	\$0	\$0	\$0	\$0	\$0	\$0	\$0	\$0			YES
	San Patricio County	\$0	\$0	\$0	\$0	\$0	\$0	\$0	\$0	\$324,524	NO	YES
	Total	\$0	\$50,000	\$0	\$0	\$25,000	\$0	\$20,000	\$95,000	\$883,962	No	