FEMA

Prepared by
Melissa Beat

FEMA Region 6 Weather Threat Briefing

Monday July 3, 2023

Disclaimer: The purpose of this briefing is to provide a ***Regional*** weather threat assessment and is meant as a general overview. County/Parish decision makers should consult their local NWS forecast offices for the latest detailed, local weather information. To find your local NWS forecast office, go to www.weather.gov/srh.

Summary of the Upcoming Week

- **A marginal risk for severe storms over NE NM, TX/OK Panhandles, SE AR, NE LA Tuesday with a slight risk over NE NM, OK/TX Panhandles, N OK, N AR Wed and the TX/OK Panhandles Thu. Large hail, damaging winds, and heavy rainfall are the main hazards.**

- **Marginal risk for heavy rain/isolated flash flooding over ArkLaTex today, and over OK and AR on Friday.**

- **No tropical impacts expected to FEMA Region 6 in the next 7 days.**

FEMA Region 6 Threat Matrix

Jul 3, 2023 - Jul 7, 2023

DAY / THREAT	Mon	Tue	Wed	Thu	Fri
Severe Storms		NE NM, TX/OK Panhandles, SE AR, NE LA	NE NM, OK/TX Panhandles, N OK, N AR	OK/TX Panhandles	
Heavy Rain / Flash Flooding	ArkLaTex	NE NM, TX/OK Panhandles, SE AR, NE LA	NE NM, OK, TX Panhandle, AR	OK, TX Panhandle, E TX, AR, LA	OK, AR
Fire Weather					
Tropical Winds / Surge					
River Flooding	LA	LA	LA		

- No Weather Threats Expected
- Very Common – Happens Often
- Common – Happens Frequently
- Uncommon – A Few Times a Year
- Rare – Once Every 1-5 Years
- Very Rare – Once Every 5-10 Years

Threat levels are based on FEMA Region 6 criteria. State or local threat level criteria may differ.

For more details on the colors in the threat matrix refer to the last slide in this briefing.

Tropical Weather Outlook – Atlantic/Gulf

Areas of Possible Development		
Area	Chance of Development	Potential Impacts to FEMA 6
-		

Active Tropical Cyclones	
Storm	Potential Impacts to FEMA 6
-	

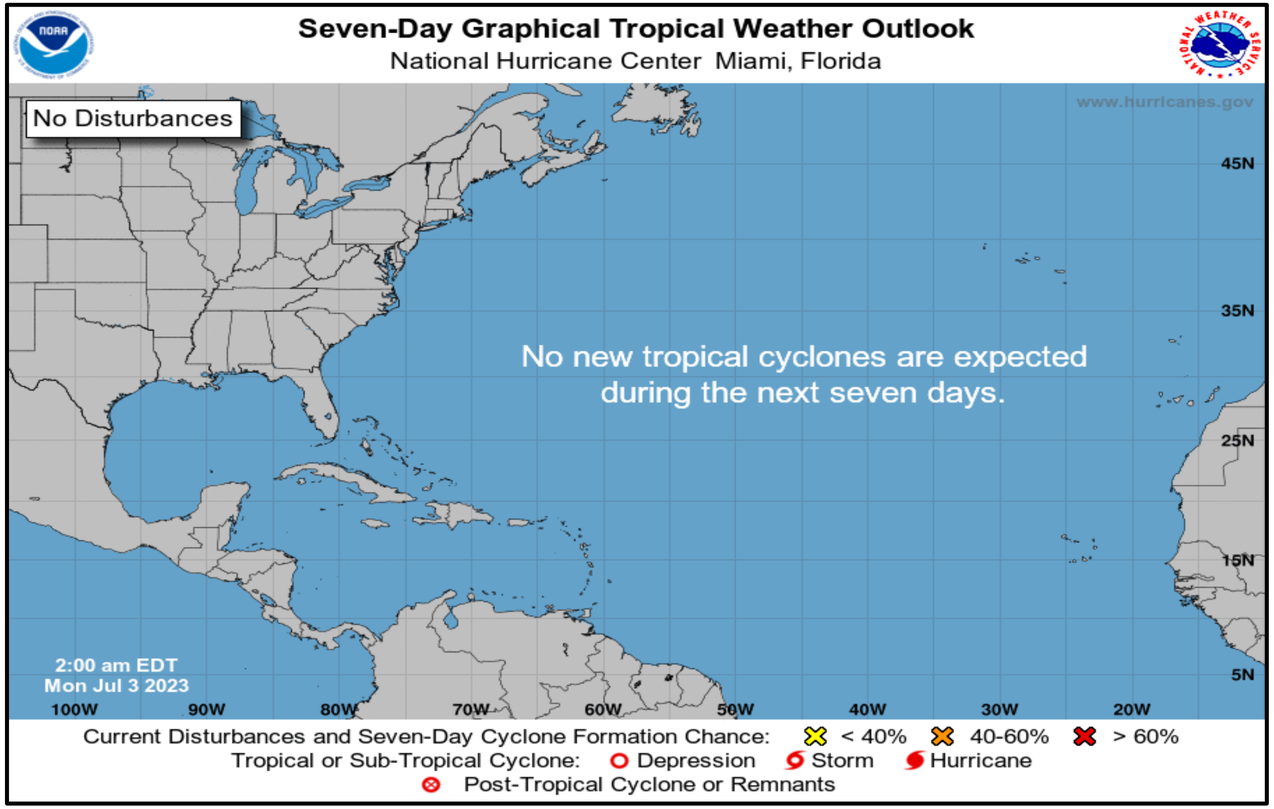

See http://www.hurricanes.gov for the latest on the tropics or any active storms

5-Day Precipitation Forecast & River Flood Status

Note: Even though the image displays 5 days of forecasted rainfall, river forecasts only include 1-2 days of rainfall

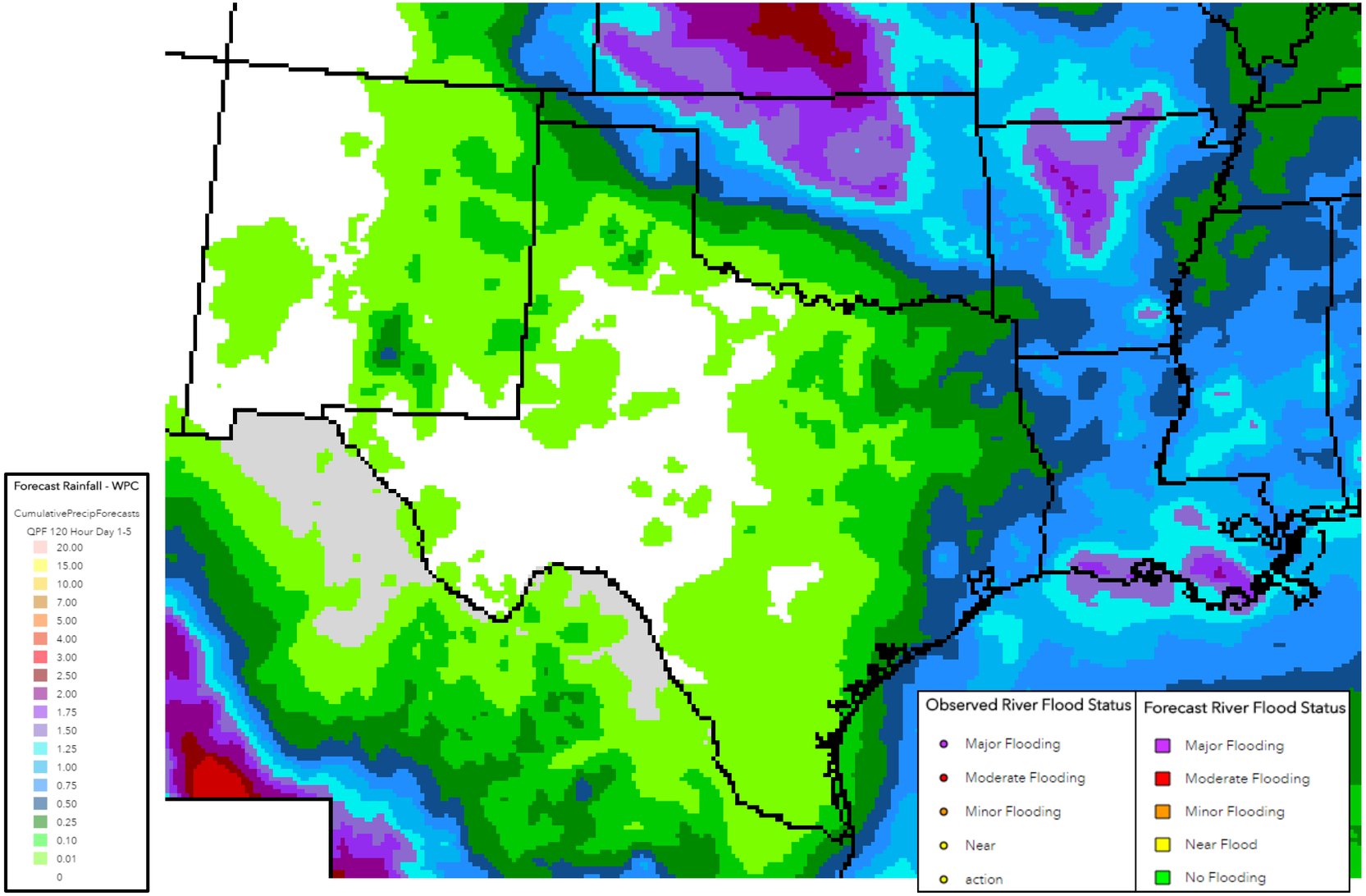

Minor river flooding for the Pearl River in LA through Wednesday.

Main impacts are flooding of woodlands, crop acreage, and inundation of camps and secondary roadways in Bogue Chitto Wildlife Management area.

http://water.weather.gov/ahps for latest river flooding

Today's Weather

Forecast Chart

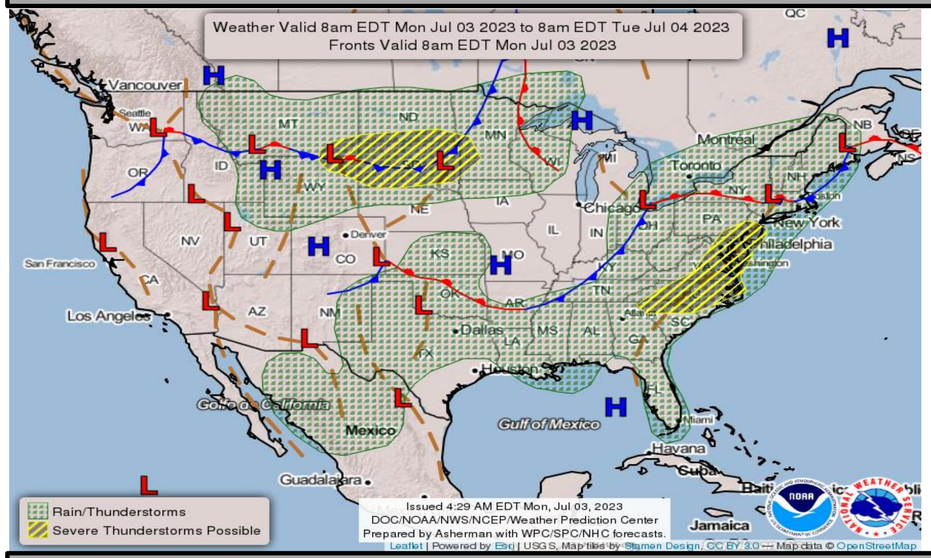

Forecast Rainfall

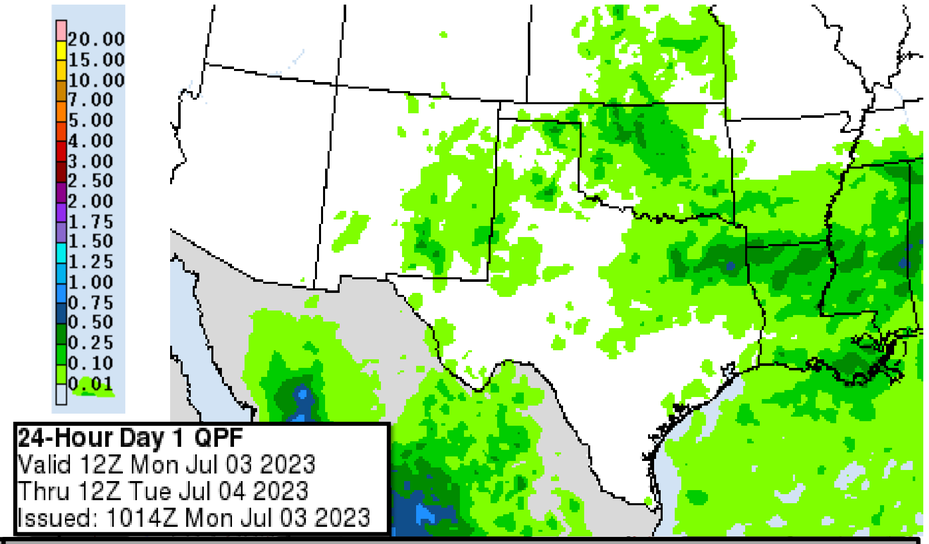

Marginal risk for heavy rainfall/flash flooding over ArkLaTex.

Severe Weather Outlook

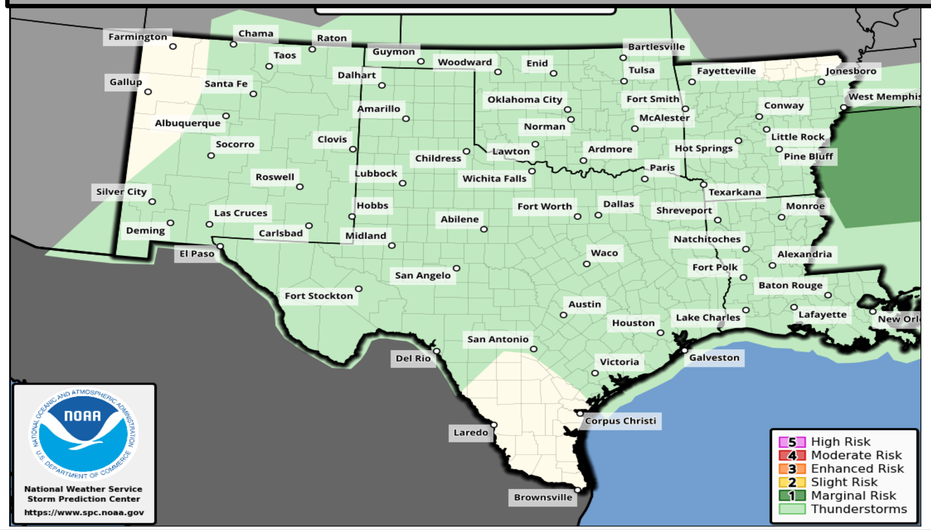

Excessive Rainfall Outlook

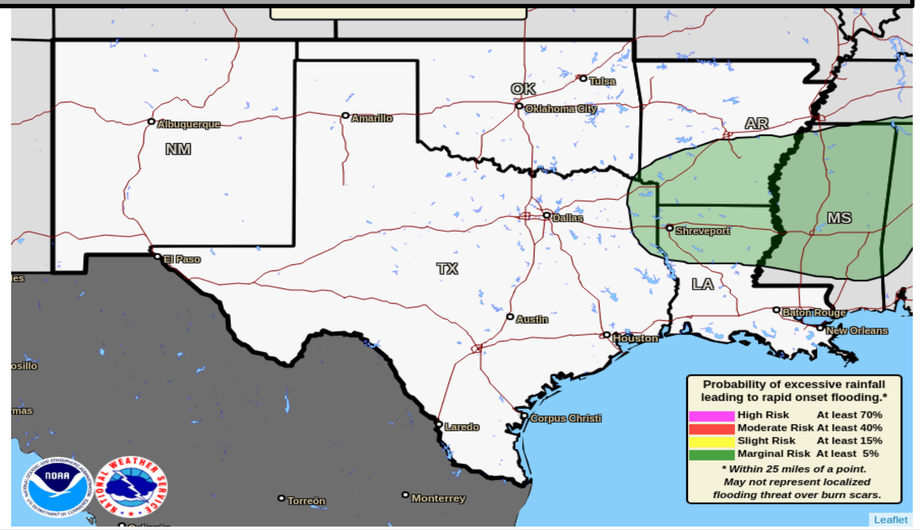

Tomorrow's Weather

Forecast Chart

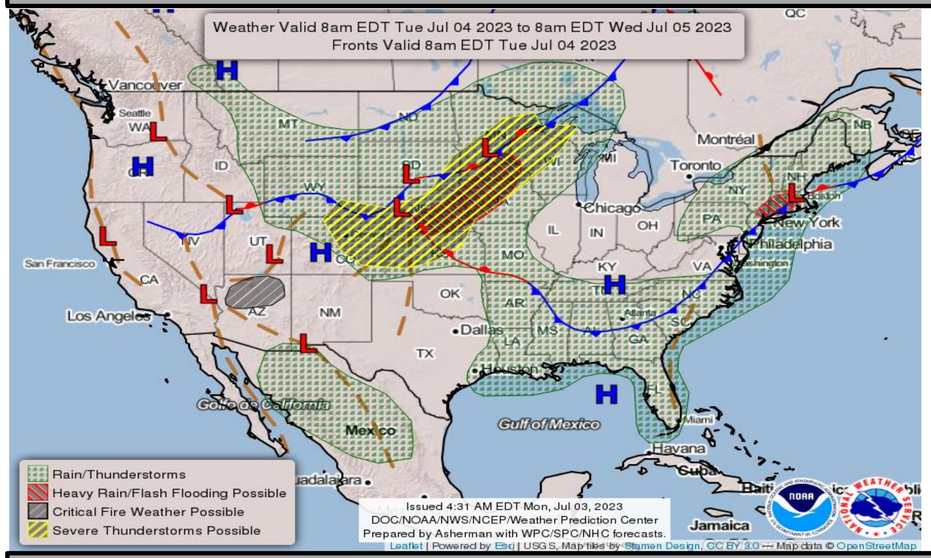

Forecast Rainfall

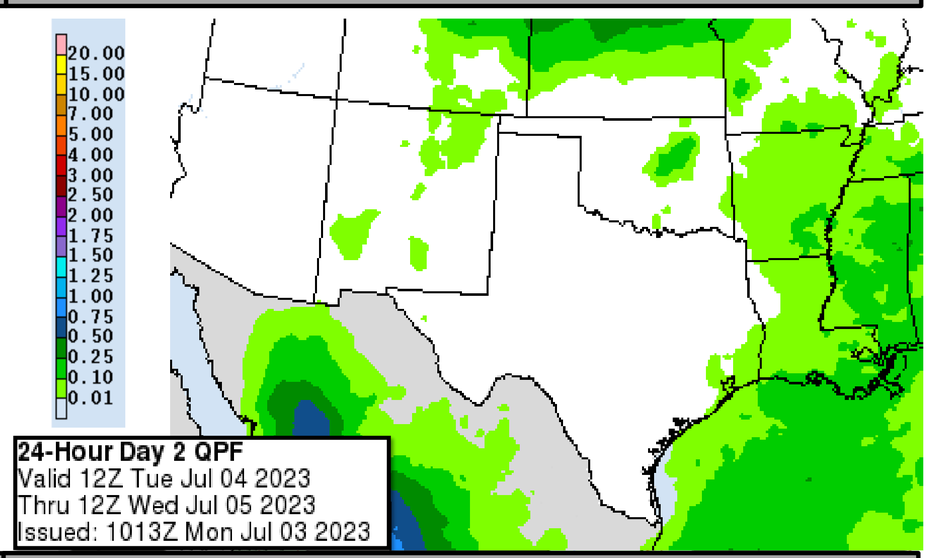

Marginal risk for severe storms over NE NM, TX/OK Panhandles, SE AR, NE LA. Hail/damaging winds & heavy rainfall are the main threats.

Severe Weather Outlook

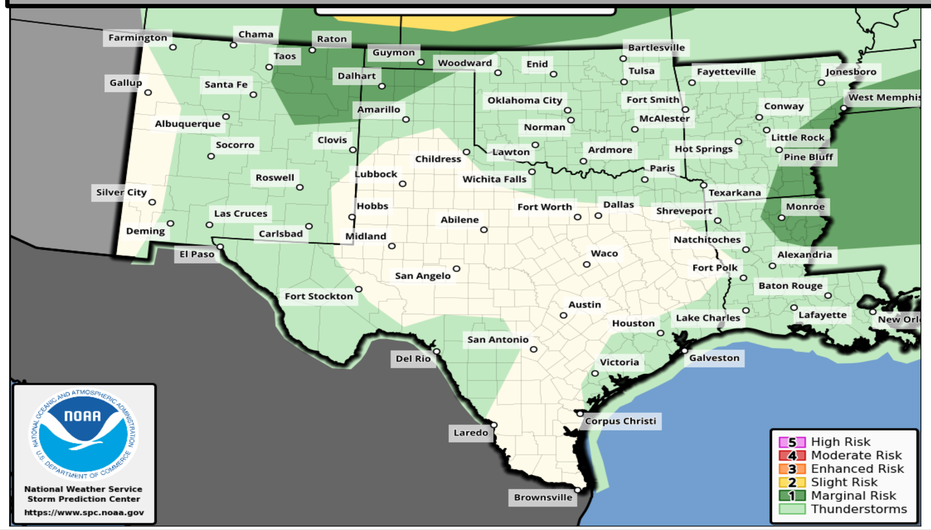

Excessive Rainfall Outlook

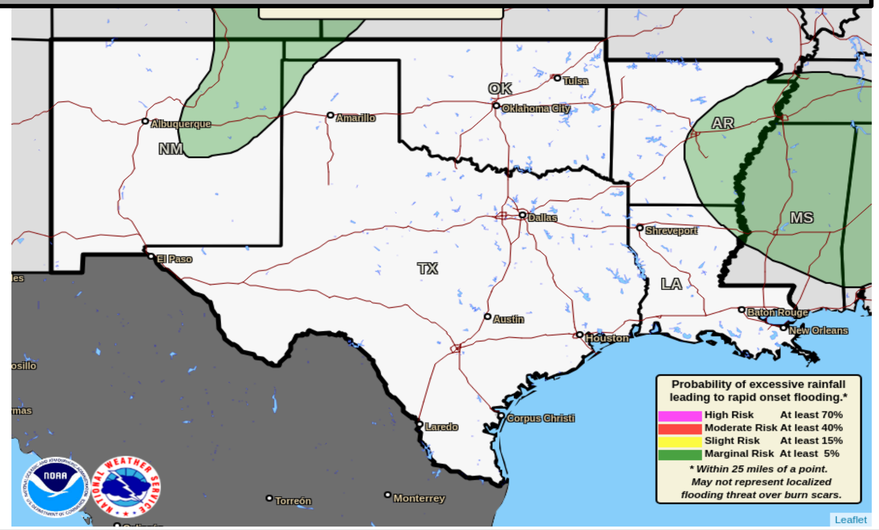

Wednesday's Weather

Forecast Chart

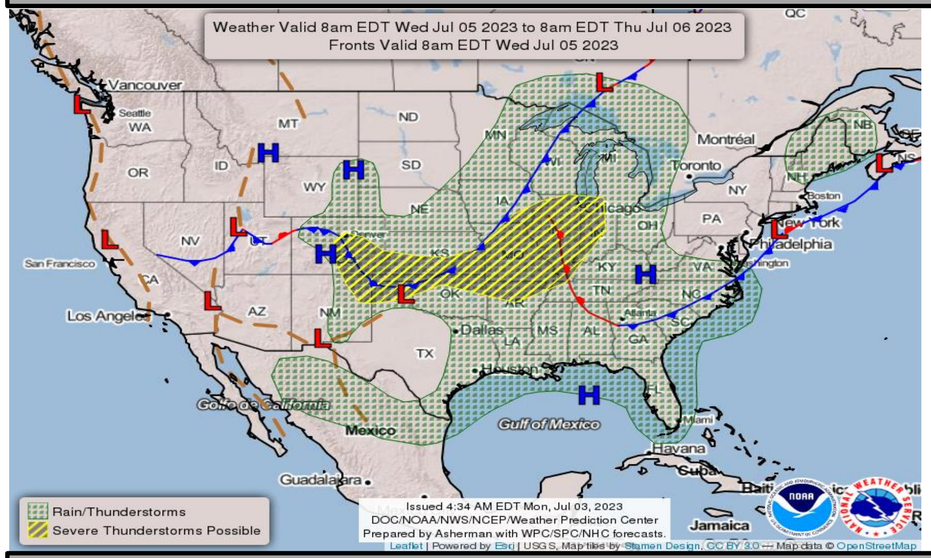

Forecast Rainfall

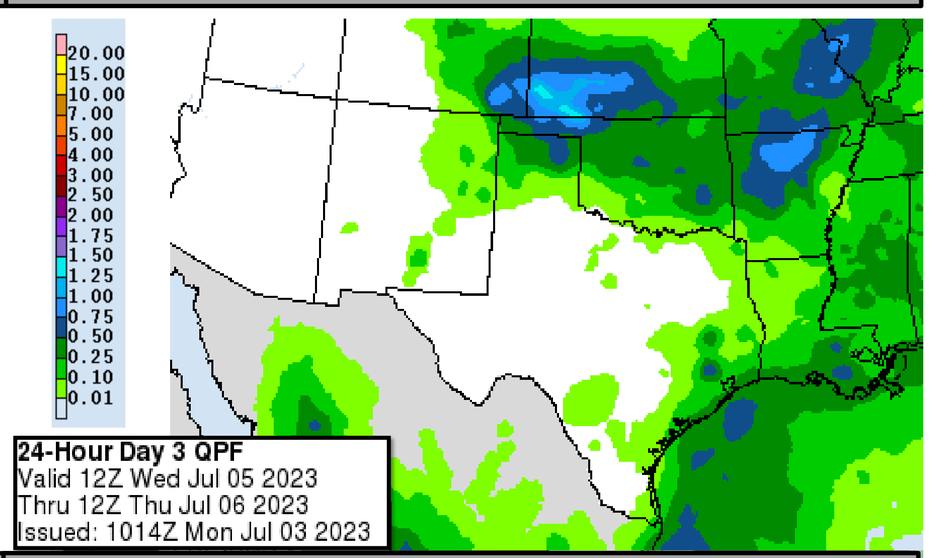

Slight risk for severe storms over NE NM, TX/OK Panhandles, N OK, and N AR. Damaging winds/large hail & heavy rainfall the main hazards.

Severe Weather Outlook

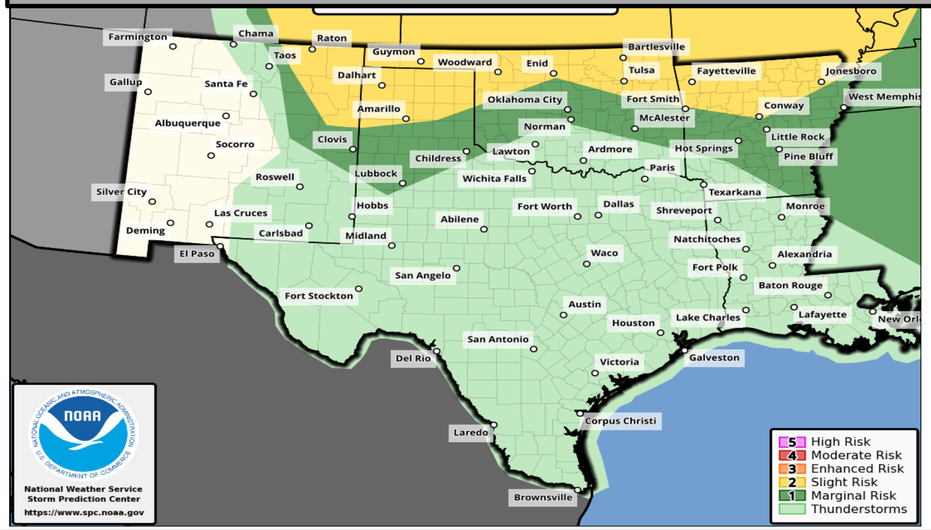

Excessive Rainfall Outlook

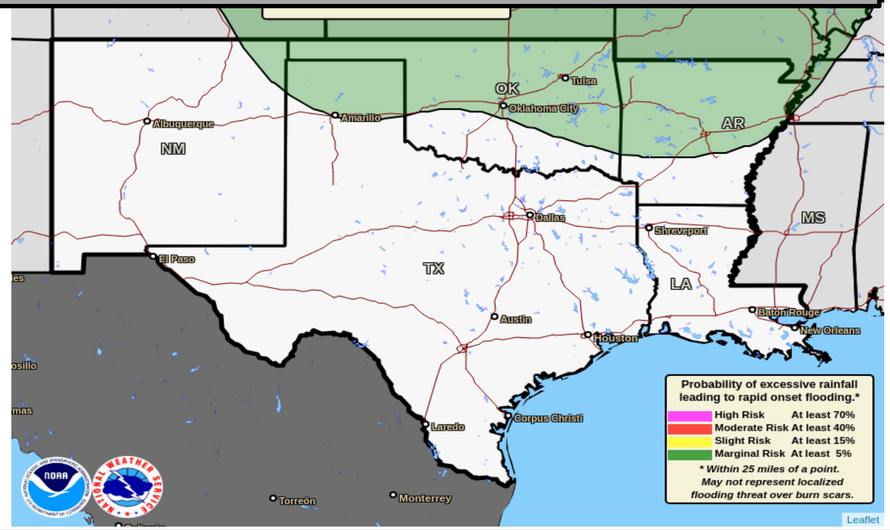

Days 4-5 Weather Hazards

Thursday - Friday

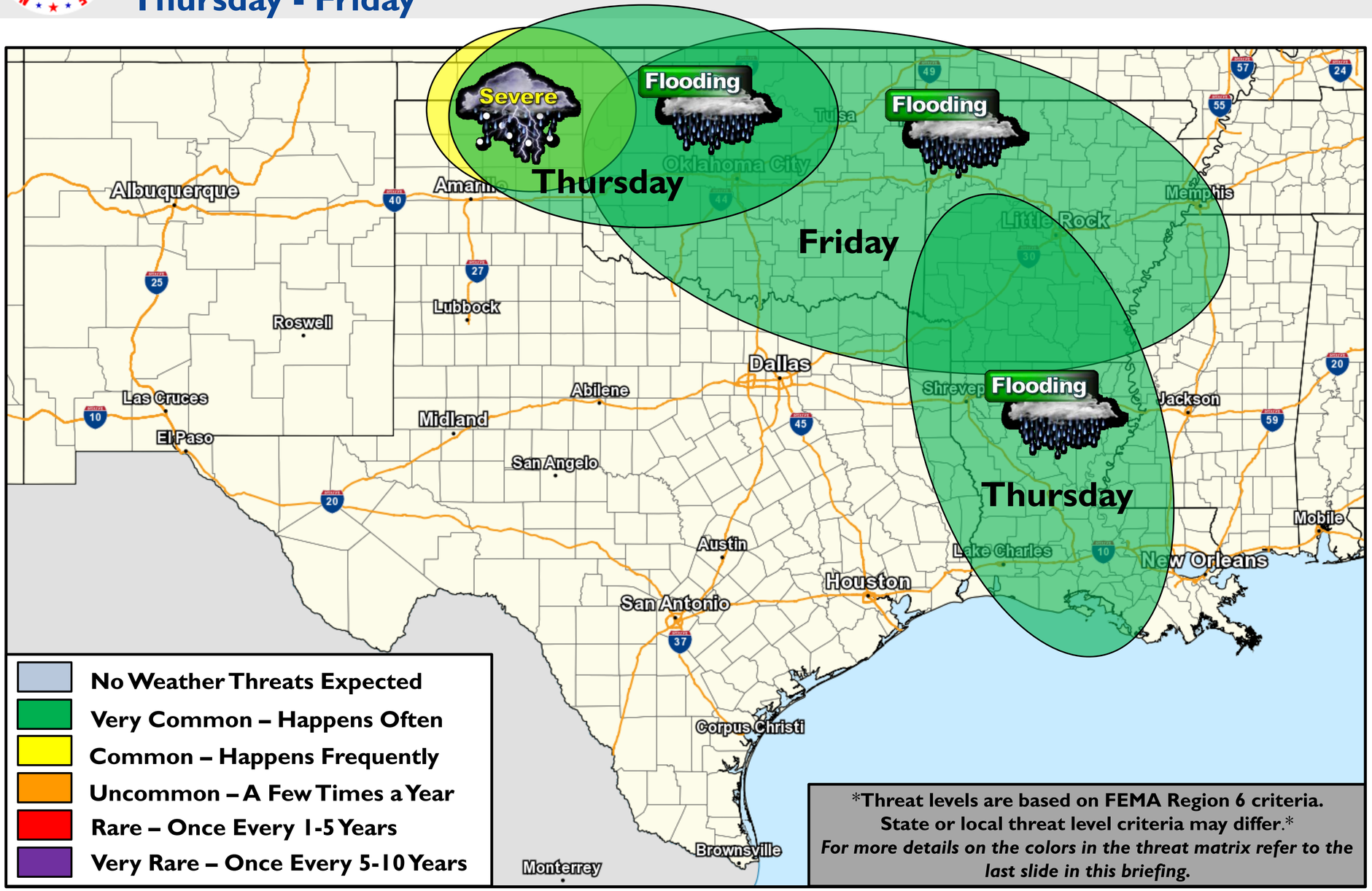

Slight risk for severe storms OK/TX Panhandles Thursday.

Marginal risk for heavy rainfall/isolated flash flooding over OK, TX Panhandle, E TX, AR, LA Thursday and OK, AR on Friday

Space Weather 3-Day Forecast

	Monday	Tuesday	Wednesday
Geomagnetic Storms	**Quiet (Max Kp = 2)**	**Active (Max Kp = 4)**	**Unsettled (Max Kp = 3)**
Solar Radiation Storm (S1-S5)	**10%**	**10%**	**10%**
Radio Blackout (R1-R2)	**55%**	**55%**	**55%**
Radio Blackout (R3-R5)	**10%**	**10%**	**10%**

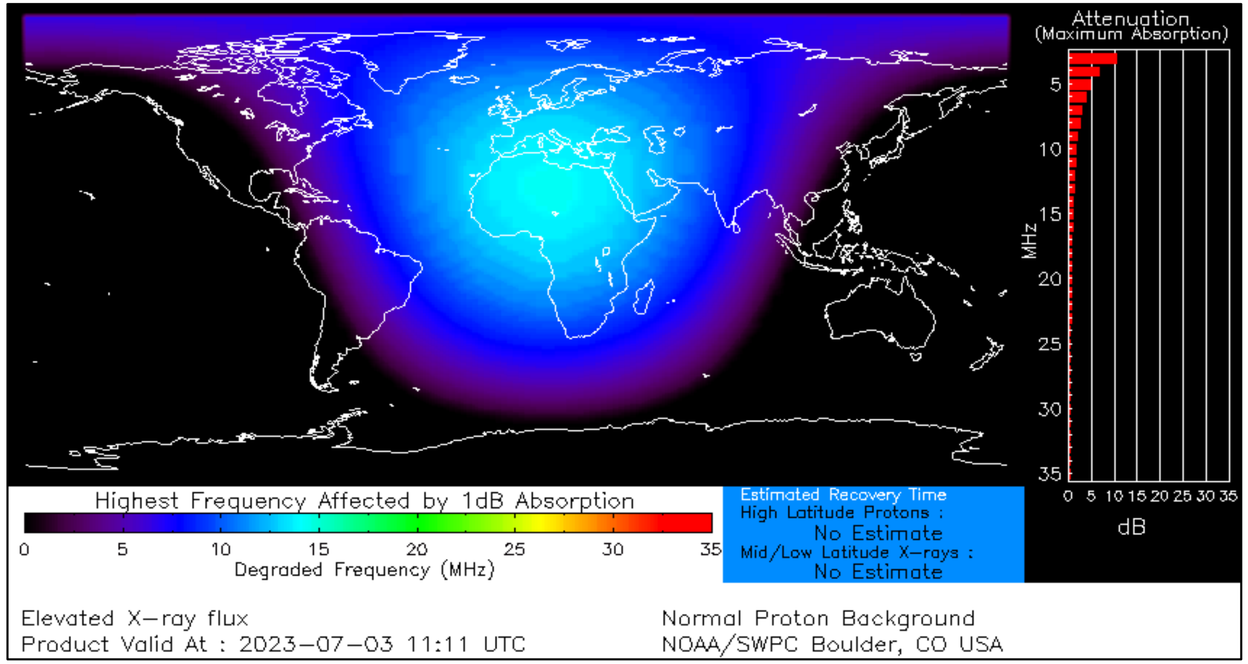

Click here for a Description of the Space Weather Storm Scales

Click here for the Latest 3-Day Space Weather Forecast Text



For more information, please contact:

National Weather Service
Southern Region Headquarters
Regional Operations Center
Fort Worth, TX

Phone: (682) 703-3747
E-mail: sr-srh.roc@noaa.gov
Web: http://www.weather.gov/srh

@NWSSouthern https://twitter.com/NWSSouthern

https://facebook.com/NWSSouthern

Weather "Threat" Matrix for FEMA Region VI			
Color	**Definition**	**Criteria**	**Example(s)**
Green	**Very Common** Safety: Rarely a Direct Threat to Life and Property Impact Potential: Typically Results in Little Inconvenience to Daily Routines	Severe: Marginal Risk from SPC Flooding: Minor flooding expected over localized areas Tropical: None Fire Weather: No Watches/Warnings, fuel moisture above 10% or green up active	• Thunderstorms expected over LA this afternoon; a few may produce winds to knock down a few trees • Something that happens almost every day in a particular season such as sea breeze storms in coastal TX
Yellow	**Somewhat Common – Happens Frequently** Safety: Rarely a Direct Threat to Life and Property Impact Potential: Typically Results in Some Inconvenience to Daily Life	Severe: Slight Risk from SPC Flooding: Nuisance flooded expected for a widespread area, or Minor flooding expected over isolated areas Tropical: A weak tropical wave expected to move towards or near any coastline Fire Weather: Red Flag Watches/Warnings and/or SPC outlines enhanced or critical fire outlook	• 2-3 inches of rainfall expected over central AR today and tonight; some minor (brief) street flooding possible • Scattered severe storms possible, one or two tornadoes expected, along with reports of strong winds/wind damage and ~1" hail
Orange	**Uncommon – A Few Times a Year** Safety: Often Threatening to Life and Property, Some Damage Unavoidable Impact Potential: Typically Results in Minor Disruption to Daily Life	Severe: Enhanced Risk from SPC Flooding: Minor flooding expected over a widespread area (including urban locations), or Moderate flooding expected over isolated areas Tropical: A Tropical Storm expected to move towards or near any coastline Fire: Critical fire outlook for more than 2 consecutive days, Warnings for 2 or more consecutive days, D3-D4 drought conditions	• A snow/sleet mix is expected to move through or near the DFW area tomorrow morning; travel impacts likely • Numerous severe storms possible, a few tornadoes possible along with several reports of wind damage along with damaging hail • Some large fires reported, burn bans advertised, critical conditions expected
Red	**Rare – Once every 1-5 Years** Safety: Extensive Property Damage Likely, Life Saving Actions Also will be Needed Impact Potential: Will likely result in Large Disruption to Daily Life	Severe: Moderate Risk from SPC Flooding: Moderate flooding expected over a widespread area (including urban locations) Tropical: A Hurricane expected to move towards or near any coastline Fire: Large areas of critical conditions for 2 or more days, Warnings for 3 or more days, Severe to extreme drought	• A Category 1 hurricane will be moving towards the NW Gulf in the next few days • Widespread severe storms likely, strong tornadoes, widespread wind damage, and destructive hail • Large fires ongoing throughout the area with critical fire weather conditions expected to continue
Purple	**Very Rare – Once Every 5-10 Years** Safety: Property Damage Unavoidable, Immediate Action to Save Life will be Needed Impact Potential: Typically Results in Long-Lived Widespread Major Disruption to Daily Life	Severe: High Risk from SPC Flooding: Major flooding expected over a widespread area (including urban locations) Tropical: A Major Hurricane (Cat3 or greater) expected to move towards or near any coastline Fire: Large area of critical conditions for 2 or more days, Warnings for 3 or more days, Long term (months) of severe to extreme drought	• A Category 4 hurricane is headed towards the SE LA; major storm surge, flooding and damaging winds anticipated to begin tomorrow • Widespread severe storms expected, tornado outbreak probable with long-lived, very widespread and particularly intense storms

Criteria for the color codes in this briefing is to the left, please provide any feedback to sr-srh.roc@noaa.gov.