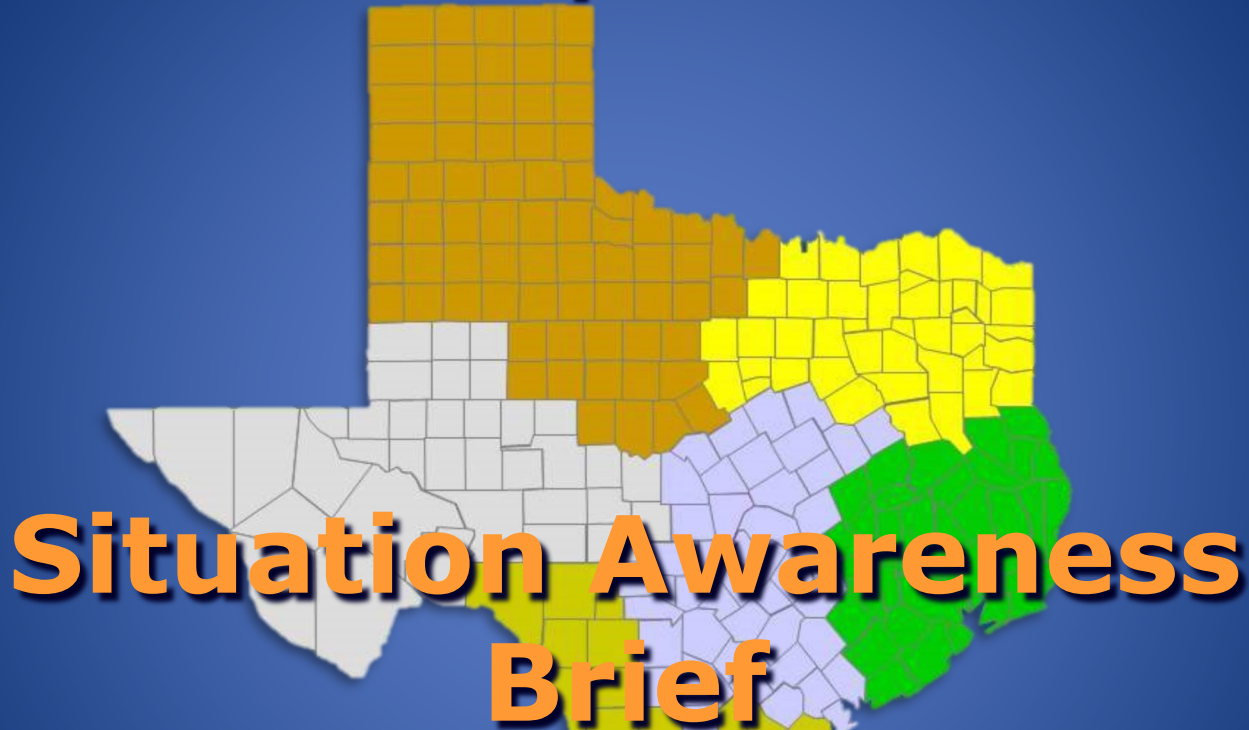


# Texas Division of Emergency Management Texas State Operations Center



**Sunday, October 1<sup>st</sup>, 2023  
As of 0900 CDT**

# Tropical Weather Awareness

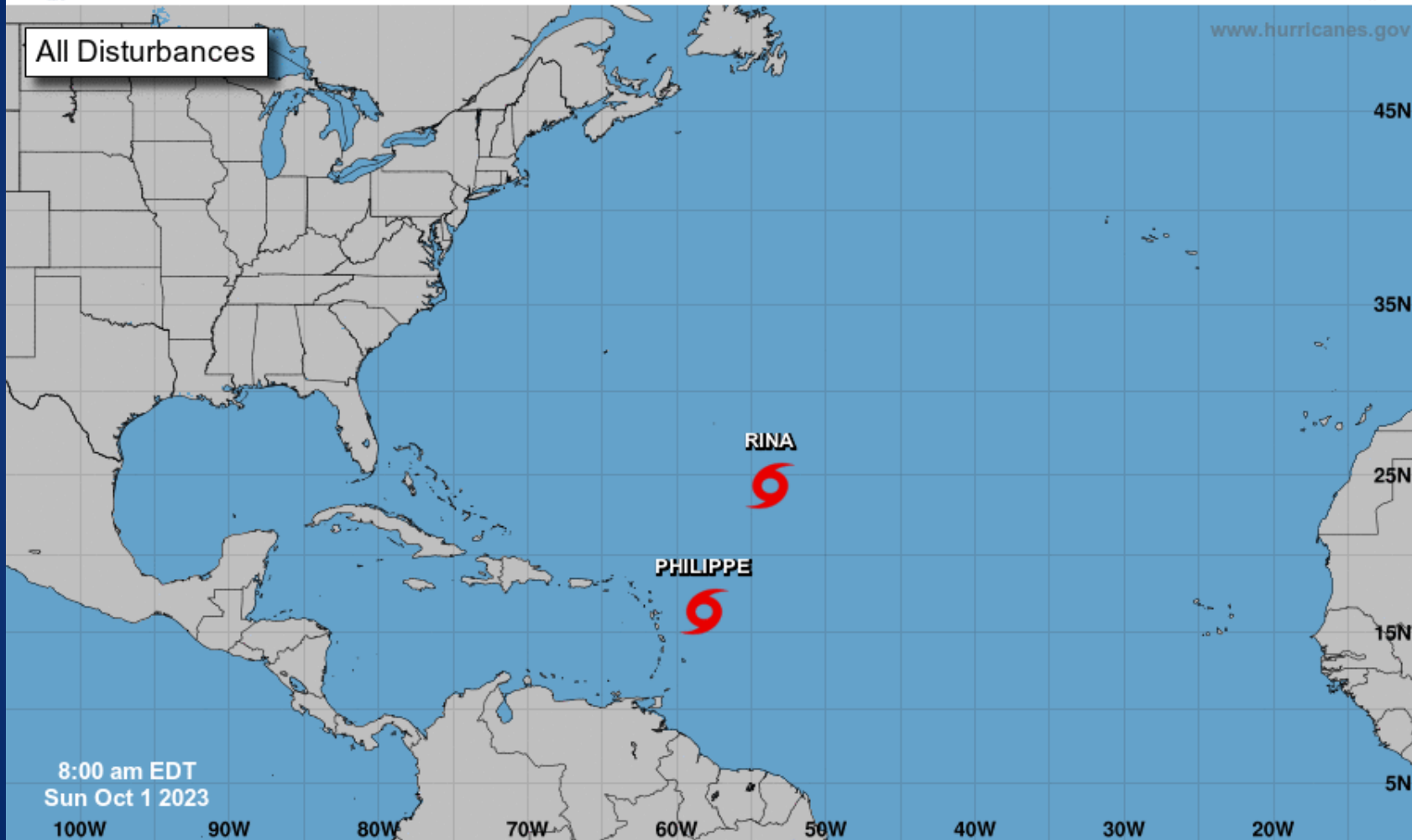


## Seven-Day Graphical Tropical Weather Outlook National Hurricane Center Miami, Florida



www.hurricanes.gov

All Disturbances



8:00 am EDT  
Sun Oct 1 2023

Current Disturbances and Seven-Day Cyclone Formation Chance: < 40% 40-60% > 60%  
Tropical or Sub-Tropical Cyclone: Depression Storm Hurricane  
 Post-Tropical Cyclone or Remnants

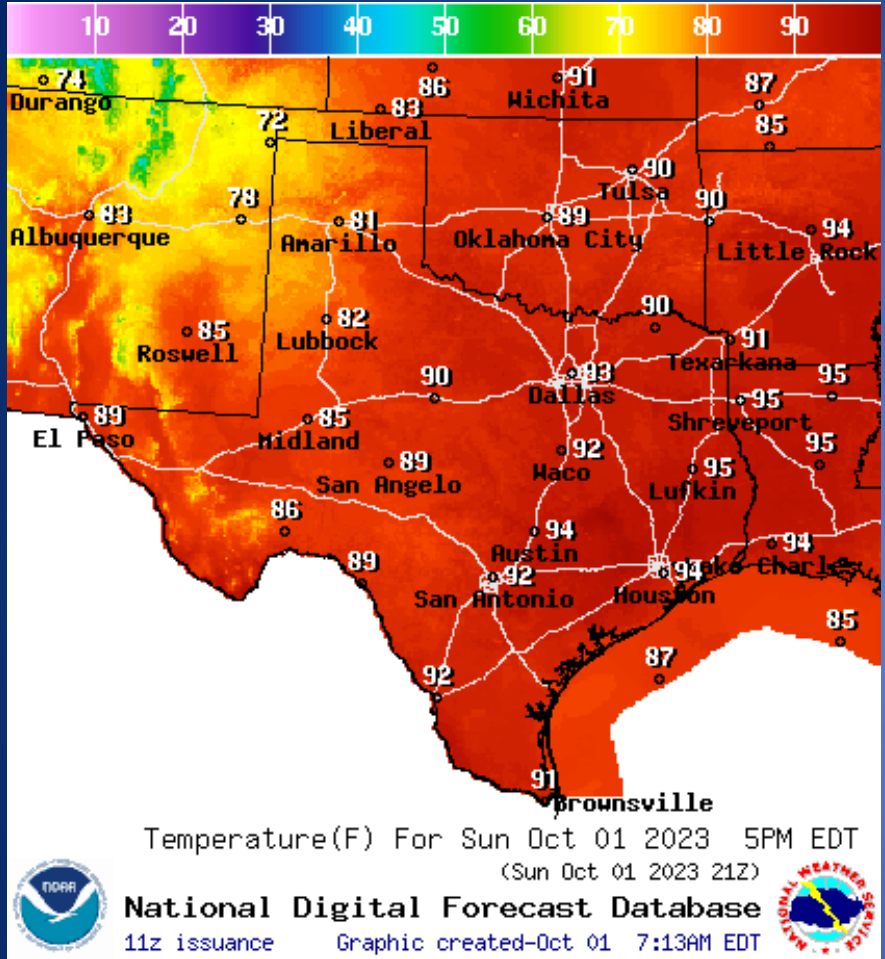
# Incidents Reported to the State Operations Center (last 24 hours)

<b>DATE</b>	<b>SUBJECT</b>	<b>LOCATION</b>
09/30/23	Initial Report of a Wildfire	Brazos County
09/30/23	Report of the Polk 4267 Fire	Polk County
09/30/23	Initial Report of the Sabine 4273 Fire	Sabine County
09/30/23	Initial Report of the Houston 4274 Fire	Houston County
09/30/23	Update Report #6 of Storm Damage	Jackson County
09/30/23	Final Report of a Wildfire	Brazos County
09/30/23	ELT Mission 23M0444 has been CLOSED	Tarrant County
10/01/23	Initial Report of a Train Derailment with HazMat	Garza County
10/01/23	Final Report of a Train Derailment with HazMat	Garza County
10/01/23	Final Report of the Sabine 4273 Fire	Sabine County

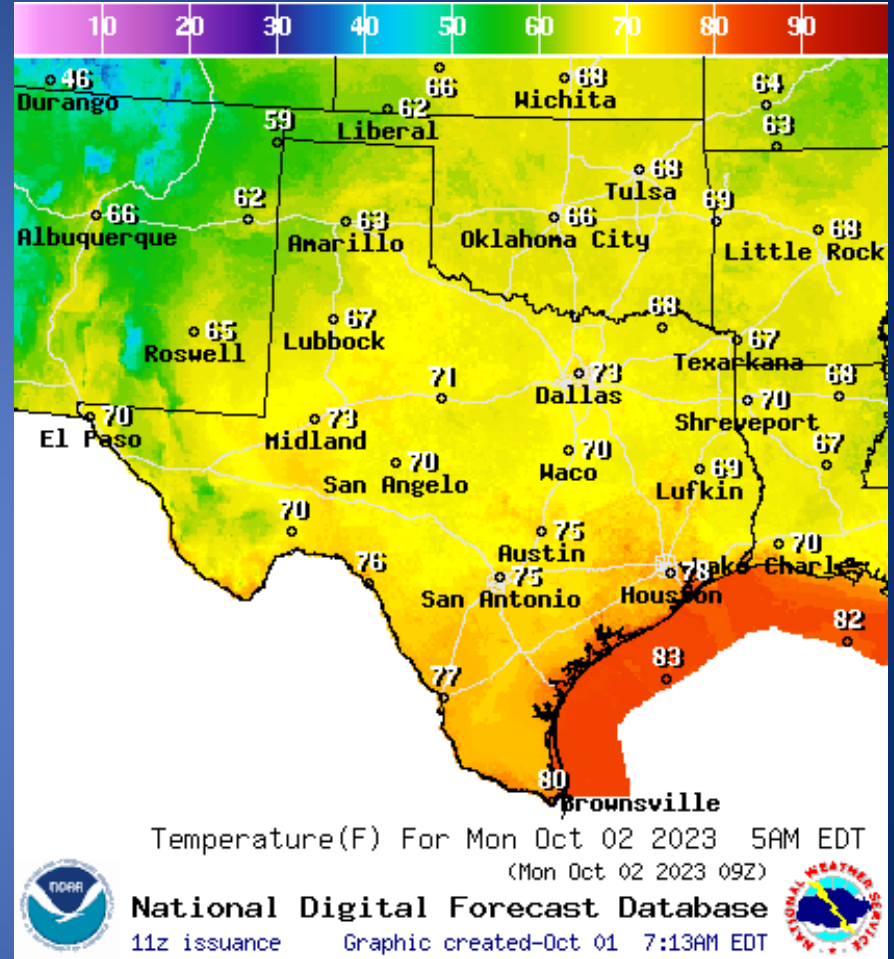
# Informational Products Distributed by the State Operations Center

<b>DATE</b>	<b>SUBJECT</b>
09/30/23	Silver Alert Continuation – Houston Police Department – Liandro
09/30/23	Silver Alert Activation - New Braunfels Police Dept. - Camareno
09/30/23	NWS Brownsville: Experimental Modernized Drought Information Statement
09/30/23	Silver Alert Discontinuation - New Braunfels Police Dept. - Camareno
10/01/23	NWS Lake Charles, LA: Fire Risk Continues into Very Early October
10/01/23	NWS Shreveport, LA: Drought Information Statement Severe to Exceptional Drought Conditions Continue Across Much of East Texas
10/01/23	Daily NWS Threat Brief for Sunday, October 1, 2023, for FEMA Region 6

# Weather Forecast

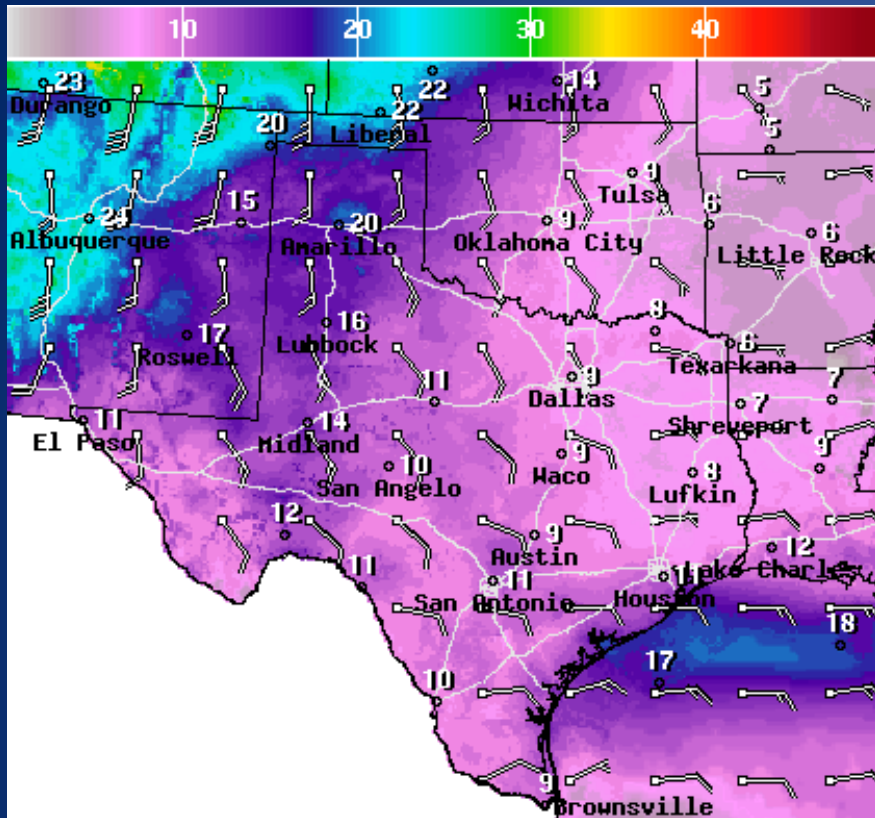


## Highs



## Lows

# Weather Forecast



WindSpd(Kts) & WindDir For Sun Oct 01 2023 5PM EDT  
(Sun Oct 01 2023 21Z)

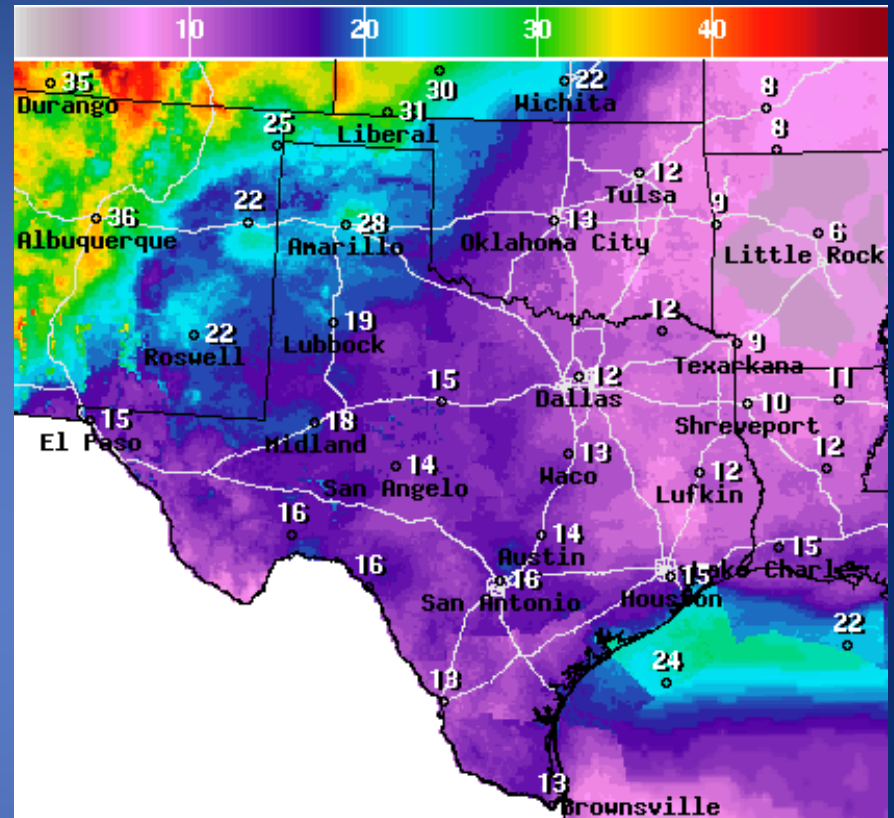


National Digital Forecast Database

11z issuance Graphic created-Oct 01 7:17AM EDT



## Wind Speeds



Wind Gust(Kts) Sun Oct 01 2023 5PM EDT  
(Sun Oct 01 2023 21Z)



National Digital Forecast Database

11z issuance Graphic created-Oct 01 7:20AM EDT



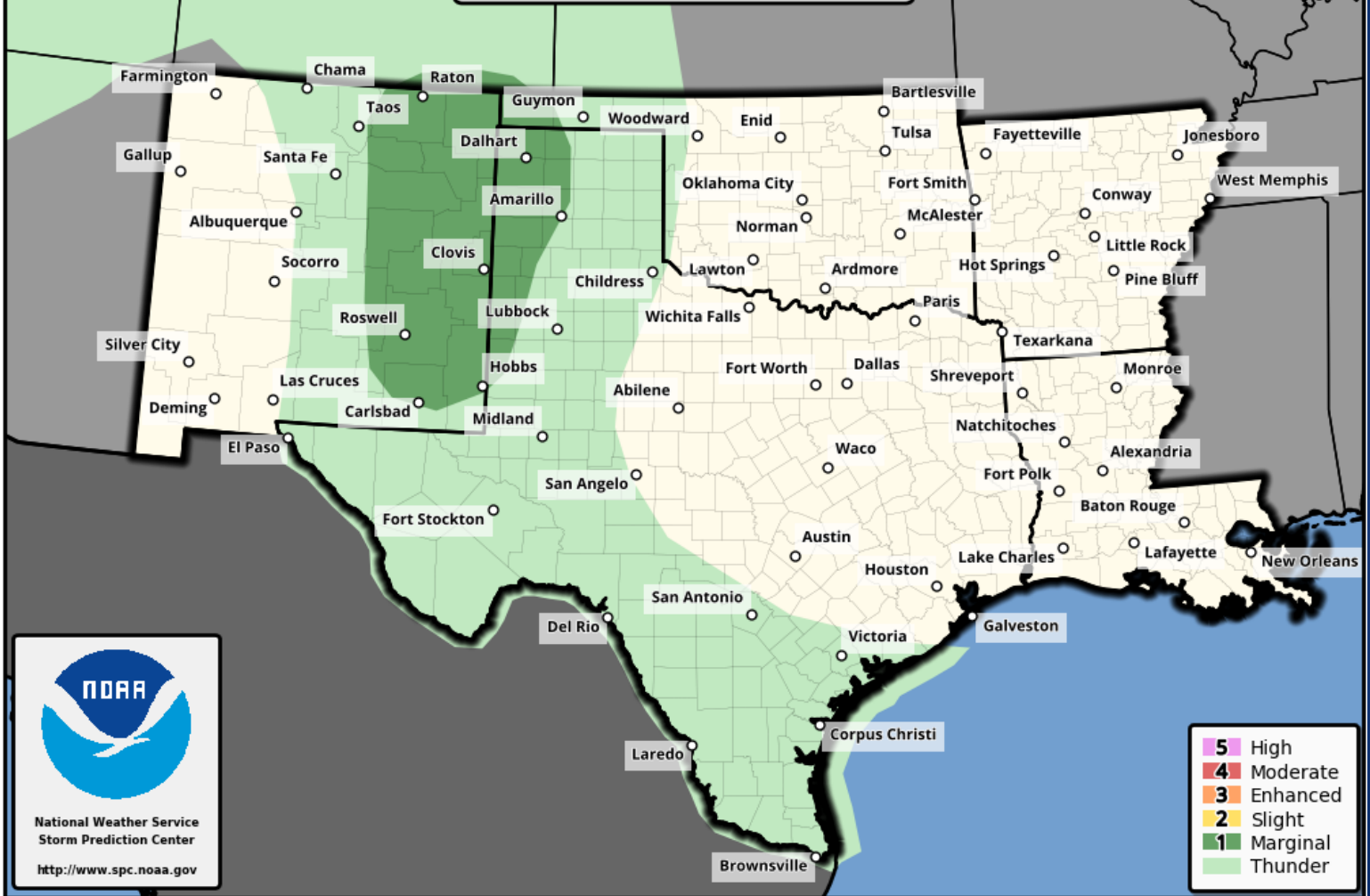
## Gusts

# Hazardous Weather

Highlighted Area: FEMA Region 6

Last Updated: Oct 01 2023 0744 AM CDT  
Valid Until: Oct 02 2023 0700 AM CDT

## Severe Weather Outlook Sunday, October 01, 2023



- 5 High
- 4 Moderate
- 3 Enhanced
- 2 Slight
- 1 Marginal
- Thunder

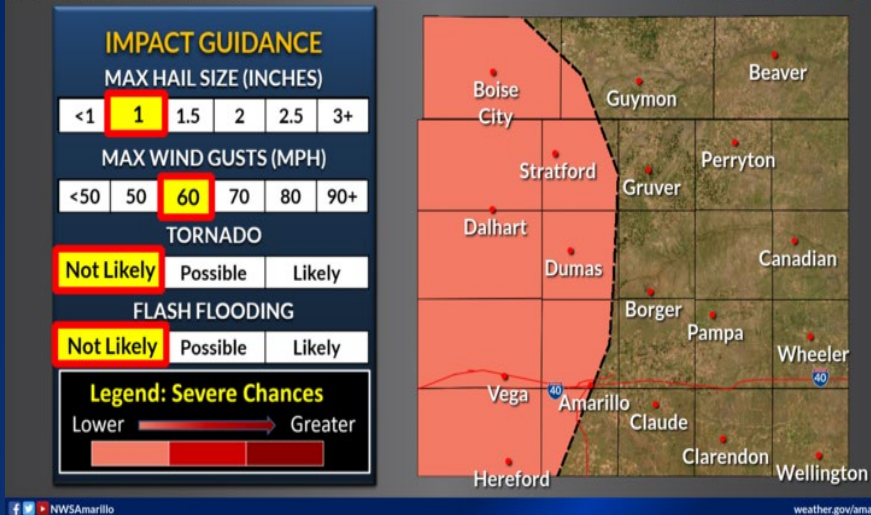


# Hazardous Weather

Tonight - 4PM to 10PM

Low Potential for Severe Storms for our West

Weather Forecast Office  
Amarillo, TX  
Issued Oct 01, 2023 4:45 AM CDT



NWSAmarillo

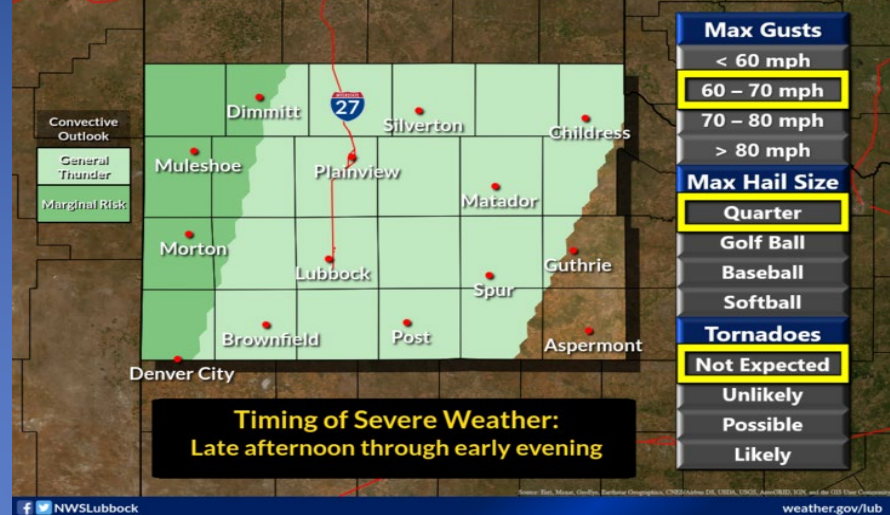
weather.gov/ama

Potential for severe weather returns this evening with the western portion of the combined Panhandles seeing the best odds. As it stands, latest guidance is suggesting that development of any severe storm could lead to one inch hail and wind gust up to 60 mph. However, that potential is also expected to be limited this afternoon with severe storms expected to be more isolated.

Today's Severe Weather Outlook

Severe Weather Risk Level for: Sunday, October 1st, 2023

Weather Forecast Office  
Lubbock, TX  
Issued Oct 01, 2023 8:04 AM CDT



NWSLubbock

weather.gov/lub

A few severe thunderstorms are possible this afternoon through this evening mainly near the TX/NM state line. Wind gusts near 60 mph, hail to quarter size, and locally heavy rainfall will be possible with the strongest storms.



# Hazardous Weather

## Severe Storms Possible Tuesday

Storms will move west to east into Western Oklahoma/Northern Texas

Weather Forecast Office  
Norman, OK  
Issued Oct 01, 2023 3:13 AM CDT

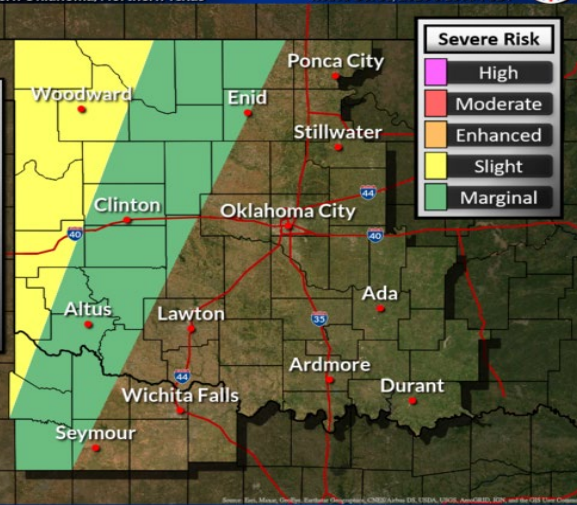
### Severe Risk

- High
- Moderate
- Enhanced
- Slight
- Marginal

Storms will develop throughout the Texas/Oklahoma Panhandles Monday, and gradually shift eastward through the region into western Oklahoma/northern Texas on Tuesday.

With the elevated shear and instability, the primary risks will be the large hail and damaging winds, however all hazards are possible.

Check back for updates!



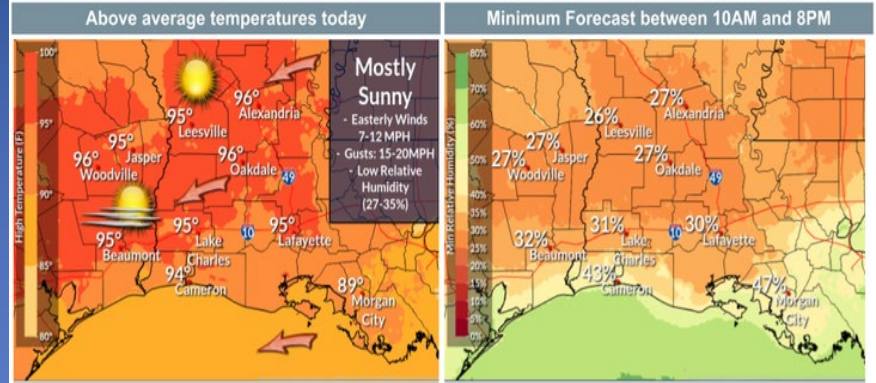
f NWSNorman

weather.gov/norman

Showers and storms are possible Tuesday, particularly across western Oklahoma and western north Texas.

## Red Flag Warning Today 10AM-8PM

A combination of warm temperatures, little moisture, and dry east winds will elevate wildfire potential



**Actions:** Avoid activities that cause open flames or sparks. Properly discard of cigarettes. Avoid parking on dry grass and check trailers for dragging chains.

**Hazards:** Fires can spread rapidly in these conditions. Outside burning is highly discouraged and unsafe while these conditions persist.

National Oceanic and Atmospheric Administration  
U.S. Department of Commerce

National Weather Service  
Lake Charles, LA

# Hazardous Weather

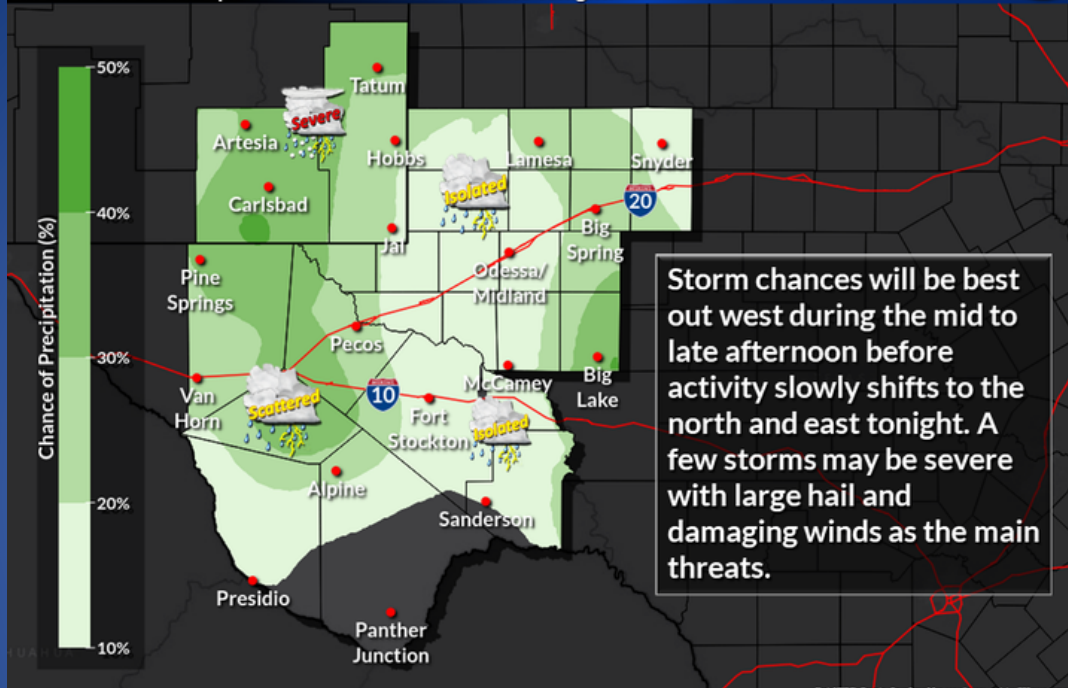
## Precipitation Chances

Weather Forecast Office  
Midland/Odessa, TX



Showers and storms possible this afternoon and into tonight.

Issued October 1, 2023 6:25 AM CT



[f](#) [t](#) [v](#) NWSMidland

[weather.gov/maf](http://weather.gov/maf)

**Storms once again make an appearance to the west over the mountains and southeast New Mexico this afternoon and into this evening. A few storms may be severe with large hail and damaging winds as the main threats.**

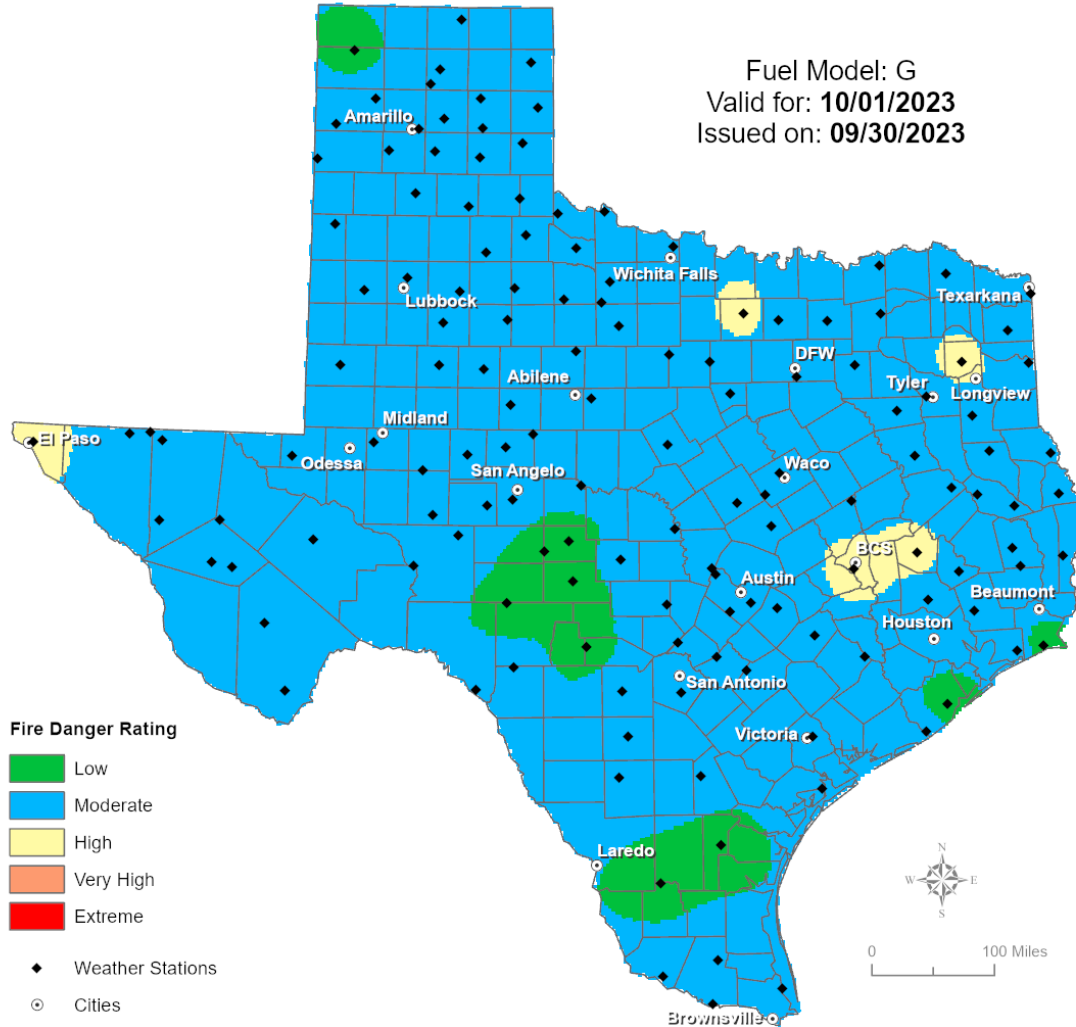
# Weather Warnings/Advisories Issued

<b>DATE</b>	<b>WARNING TYPE</b>	<b>LOCATION</b>
09/30/23	Severe Thunderstorm Warning	Armstrong, Carson, El Paso and Hudspeth Counties
09/30/23	Flood Advisory	El Paso County
10/01/23	Costal Flood Advisory	Kleberg and Nueces Counties

# Fire Danger Forecast

## Forecast Fire Danger

Fuel Model: G  
Valid for: **10/01/2023**  
Issued on: **09/30/2023**



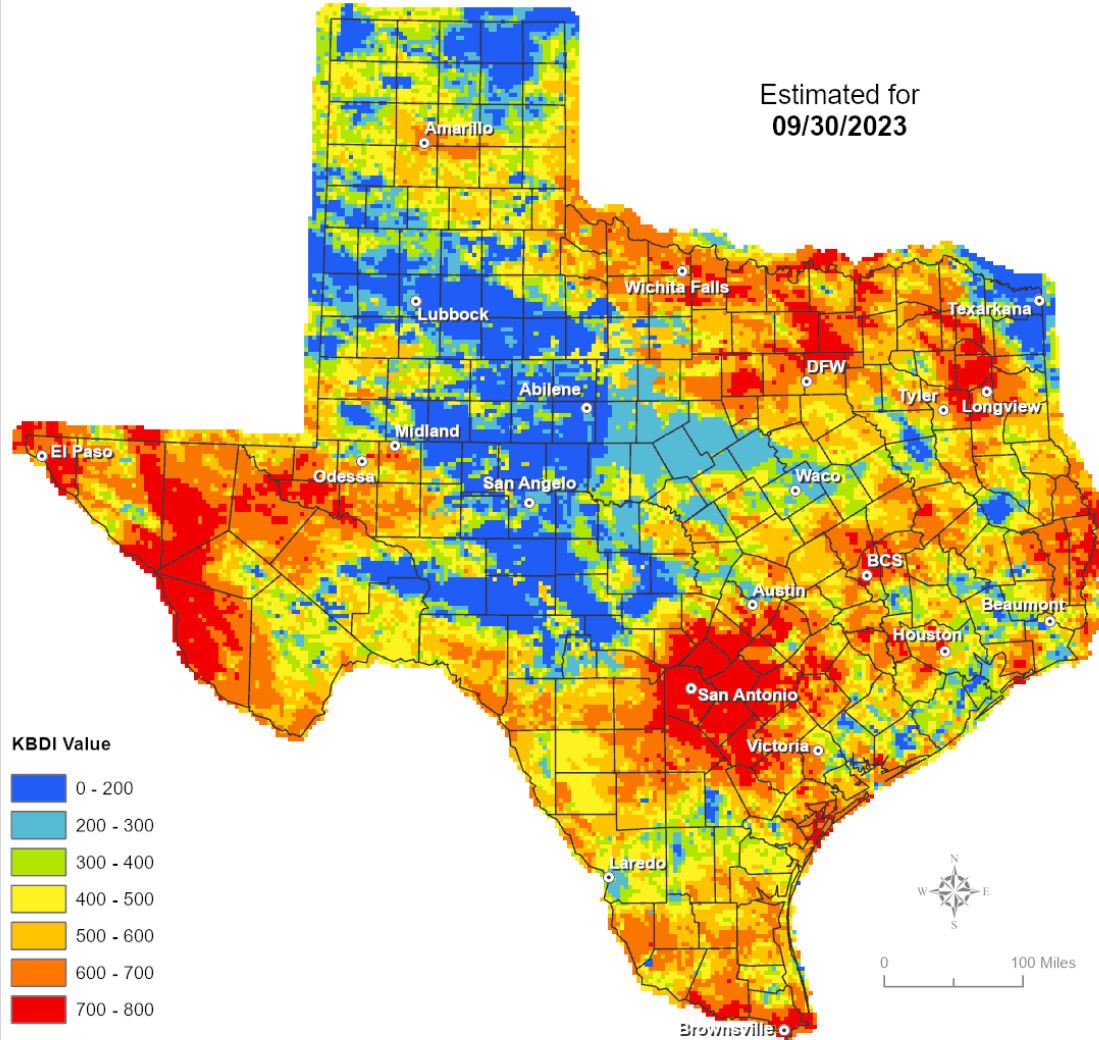


# Keetch-Byram Drought Index

## Keetch-Byram Drought Index

(4 km x 4 km resolution)

Estimated for  
09/30/2023

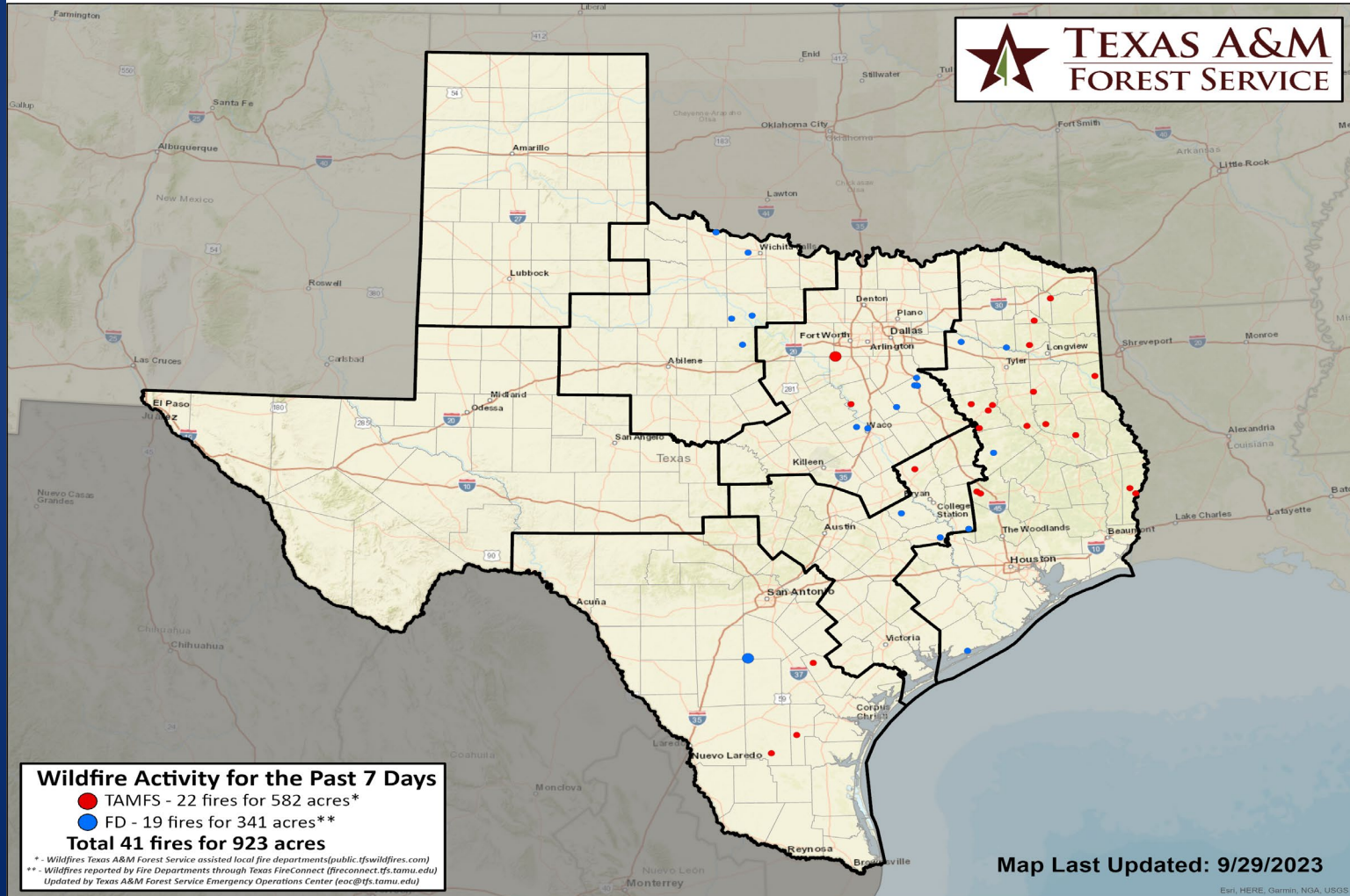


# Fire Weather Warnings/Watches/Statements

<b>DATE</b>	<b>WARNING TYPE</b>	<b>LOCATION</b>
09/30/23	Red Flag Warning	Jasper, Jefferson, Newton and Orange Counties

# Fire Activity (\*Last 24 Hours)

Report of 1,128 (No Change) fires and 116,357 (No Change) acres have been burned this year. There are 175 (No Change) counties with burn bans. The Keetch-Byram Drought Index list contains 168 (+4) counties with an average over 400.





# Training

DATES		TITLE	COURSE	LOCATION
09/14/23	11/09/23	Community Emergency Response Team (CERT) Course	G-317	Richmond
09/29/23	10/01/23	Community Emergency Response Team (CERT) Course	G-317	Fort Worth
09/29/23	10/01/23	Community Emergency Response Team (CERT) Course	G-317	Bastrop

# Statewide Significant Events

DATES		LOCATION	EVENT
09/29/23	10/22/23	Dallas	Texas State Fair
10/01/23	10/01/23	Arlington	NFL: Dallas Cowboys Game 2
10/01/23	10/01/23	Houston	NFL: Houston Texans Game 2
10/01/23	10/02/23	Waco	Silo District Marathon