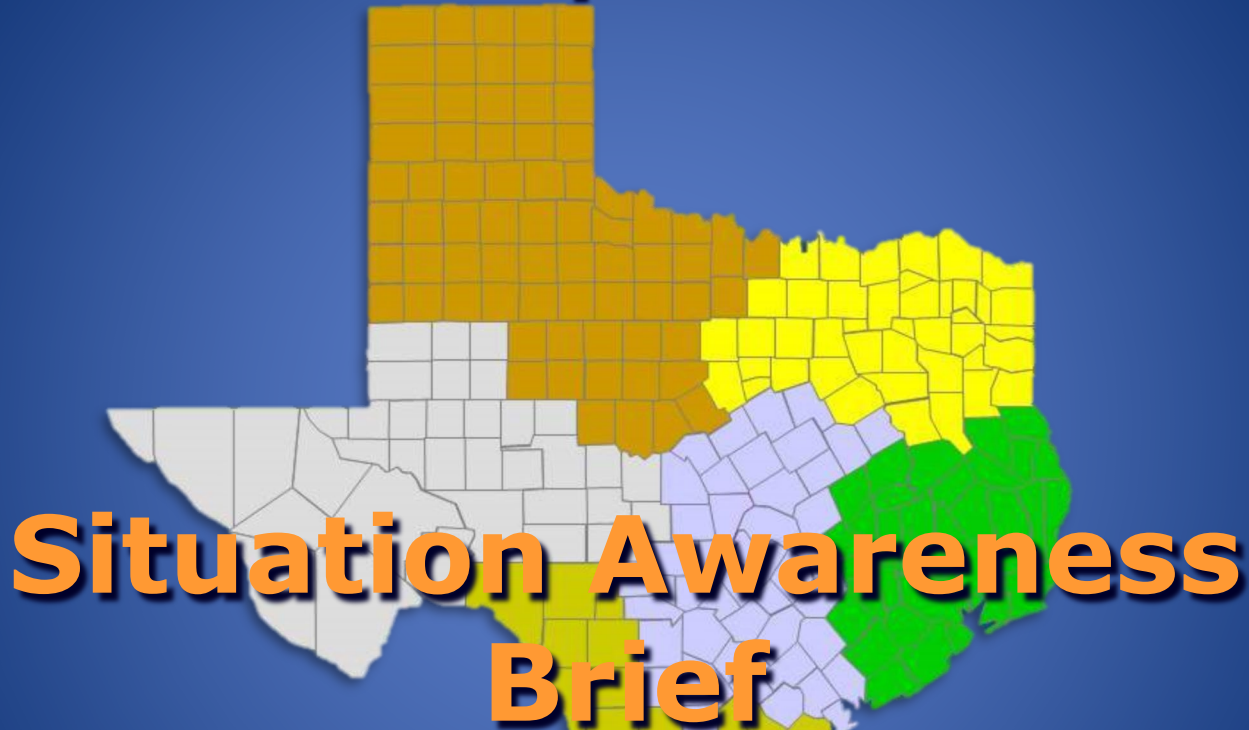


Texas Division of Emergency Management Texas State Operations Center



Tuesday, October 3rd, 2023
As of 0900 CDT

Tropical Weather Awareness

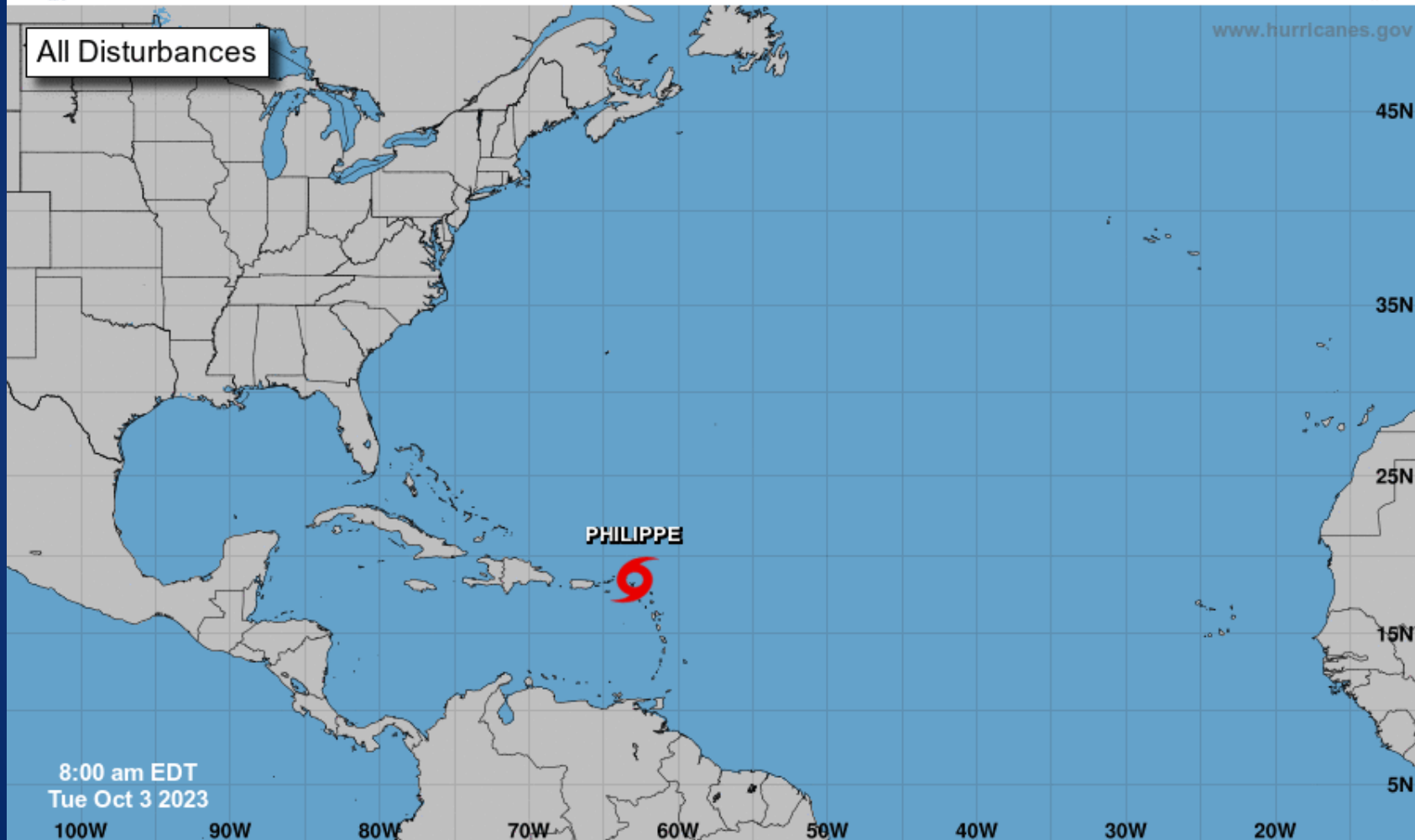


Seven-Day Graphical Tropical Weather Outlook National Hurricane Center Miami, Florida



www.hurricanes.gov

All Disturbances



8:00 am EDT
Tue Oct 3 2023

100W 90W 80W 70W 60W 50W 40W 30W 20W

Current Disturbances and Seven-Day Cyclone Formation Chance: < 40% 40-60% > 60%

Tropical or Sub-Tropical Cyclone: Depression Storm Hurricane

Post-Tropical Cyclone or Remnants

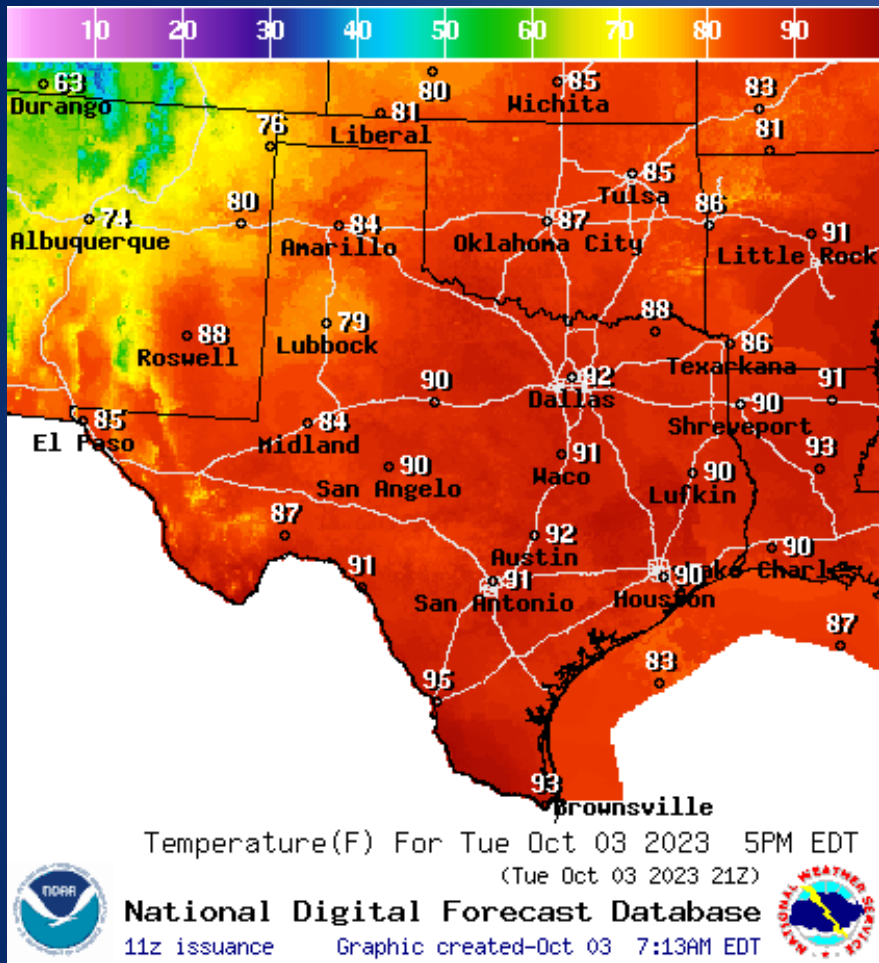
Incidents Reported to the State Operations Center (last 24 hours)

DATE	SUBJECT	LOCATION
10/02/23	Final Report of the Dunn Fire	Refugio County
10/02/23	Initial Report of a Wildfire	Brazos County
10/02/23	Initial Report of the Jasper 4295 Fire	Jasper County
10/02/23	Final Report of the Shelby 4281 Fire	Shelby County
10/02/23	Final Report of a Wildfire	Brazos County
10/02/23	Final Report of the Jasper 4295 Fire	Jasper County
10/02/23	Initial Report of a Boil Water Notice	Kaufman County
10/02/23	Update Report #7 of Storm Damage	Jackson County
10/02/23	Final Report of a Boil Water Notice for Richwood	Brazoria County
10/03/23	Preliminary Earthquake Report M3.0	Fisher County

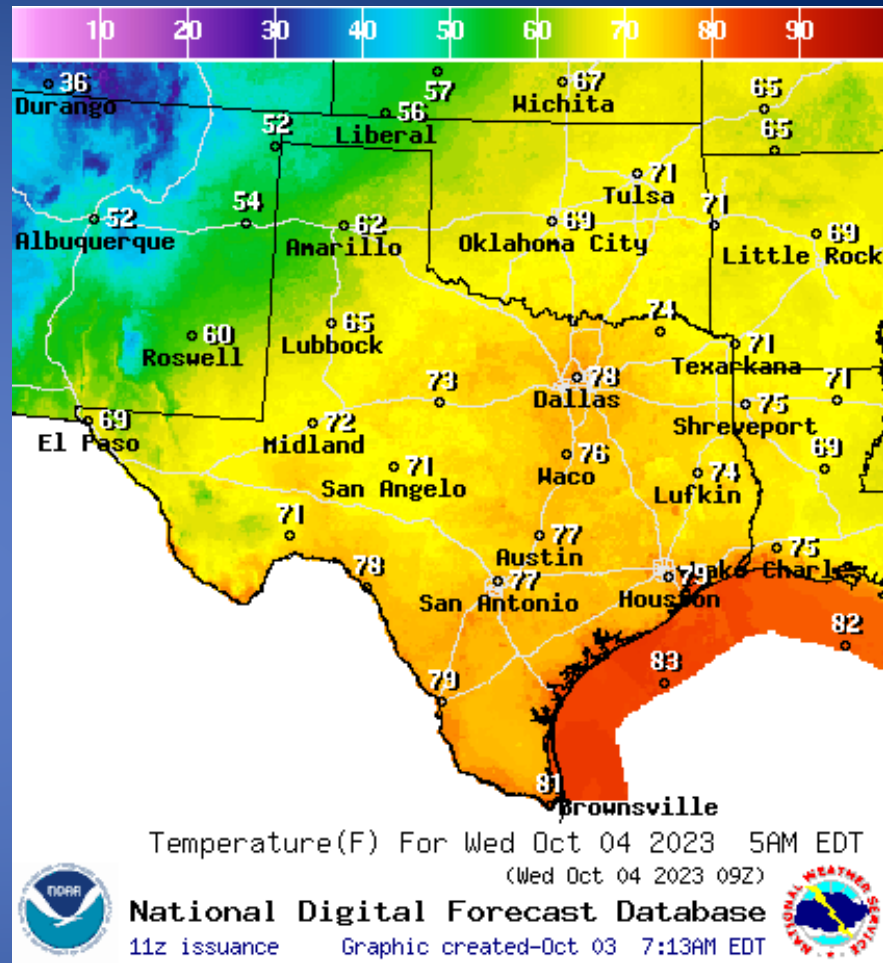
Informational Products Distributed by the State Operations Center

DATE	SUBJECT
10/02/23	NWS El Paso, TX/Santa Teresa, NM: Monday Weather Hazards
10/02/23	NWS Amarillo: Severe Weather Potential for Monday, October 2nd, 2023
10/02/23	NWS Midland/Odessa: Weekly Weather Hazards Briefing Oct. 2 - 8
10/02/23	NWS Brownsville: Update: Widespread Rainfall Expected by the End of the Week
10/02/23	Endangered Missing Persons Alert Discontinuation - Harris County Sheriff's Office - Wilson
10/03/23	NWS Lake Charles, LA: Weather Outlook - Fire and Flood and Forecast. Oh My
10/03/23	NWS Corpus Christi: Public Information Statement - Precipitation Reports
10/03/23	Daily NWS Threat Brief for Tuesday, October 3, 2023, for FEMA Region 6

Weather Forecast

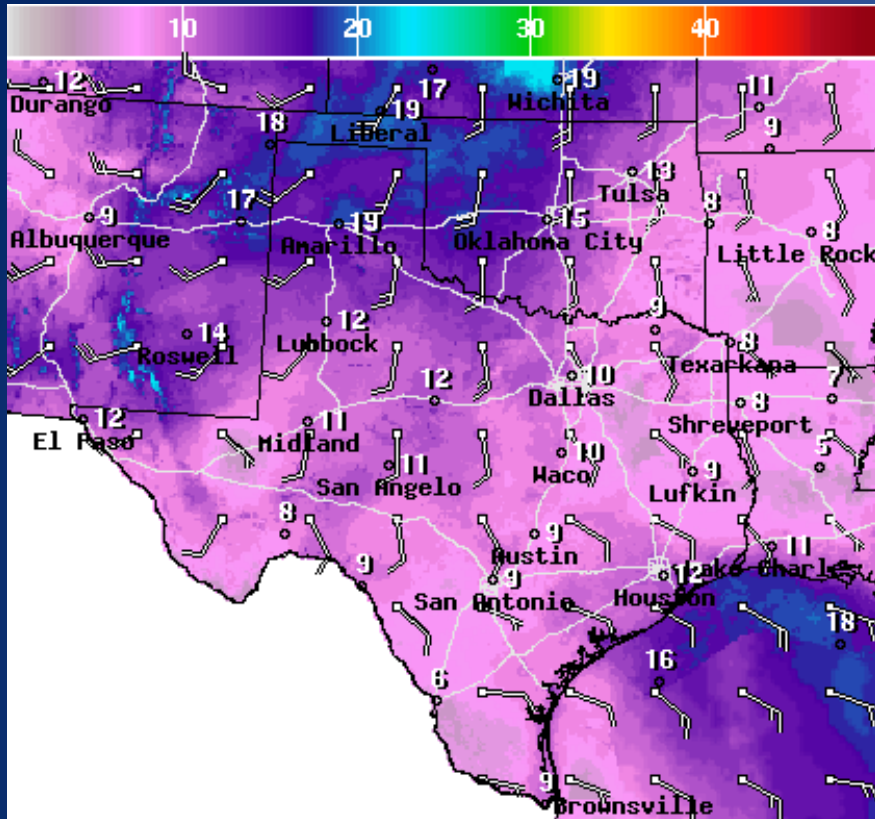


Highs



Lows

Weather Forecast



WindSpd(Kts) & WindDir For Tue Oct 03 2023 5PM EDT
(Tue Oct 03 2023 21Z)

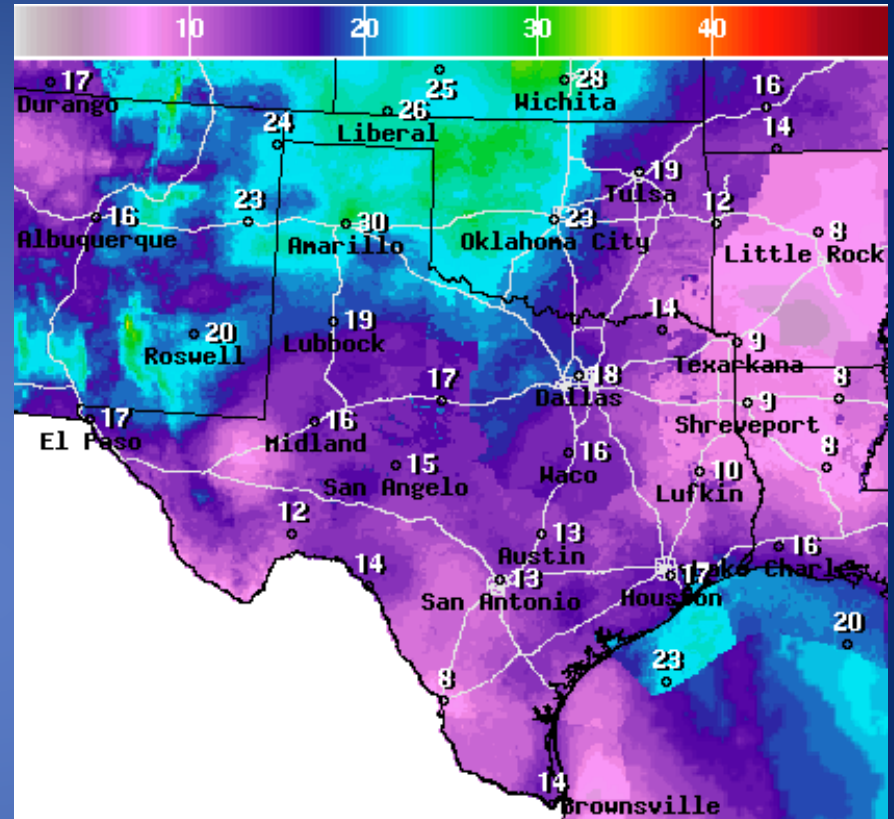


National Digital Forecast Database

11z issuance Graphic created-Oct 03 7:17AM EDT



Wind Speeds



Wind Gust(Kts) Tue Oct 03 2023 5PM EDT
(Tue Oct 03 2023 21Z)



National Digital Forecast Database

11z issuance Graphic created-Oct 03 7:20AM EDT



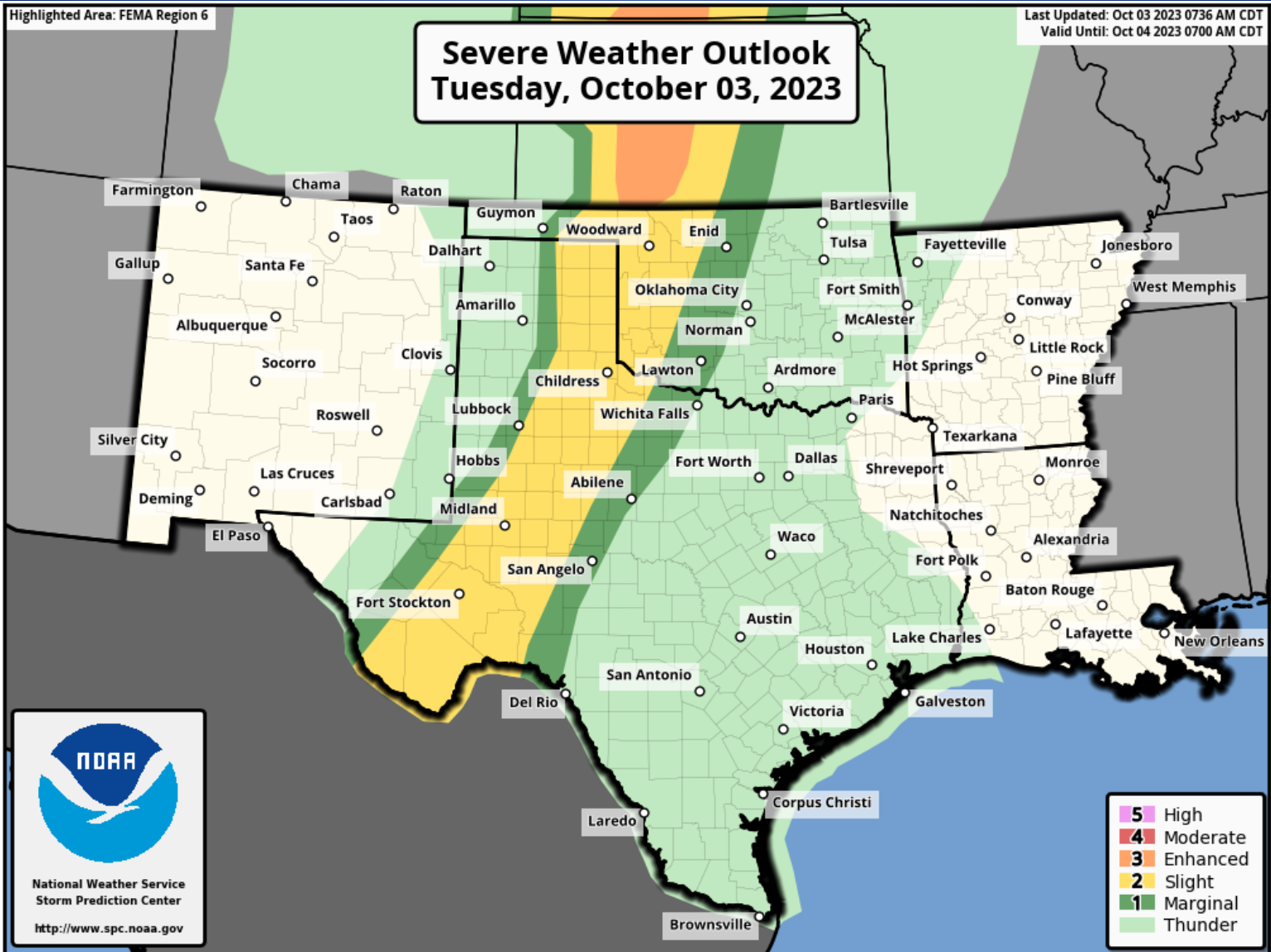
Gusts

Hazardous Weather

Highlighted Area: FEMA Region 6

Last Updated: Oct 03 2023 0736 AM CDT
Valid Until: Oct 04 2023 0700 AM CDT

Severe Weather Outlook Tuesday, October 03, 2023



Hazardous Weather

Severe Thunderstorm Potential Today

Weather Forecast Office
Amarillo, TX
Issued Oct 03, 2023 4:43 AM CDT

IMPACT GUIDANCE					
MAX HAIL SIZE (INCHES)					
<1	1	1.5	2	2.5	3+
MAX WIND GUSTS (MPH)					
<50	50	60	70	80	90+
TORNADO					
Not Likely	Possible	Likely			
FLASH FLOODING					
Not Likely	Possible	Likely			
Legend: Severe Chances					
Lower	→				Greater



NWSAmarillo

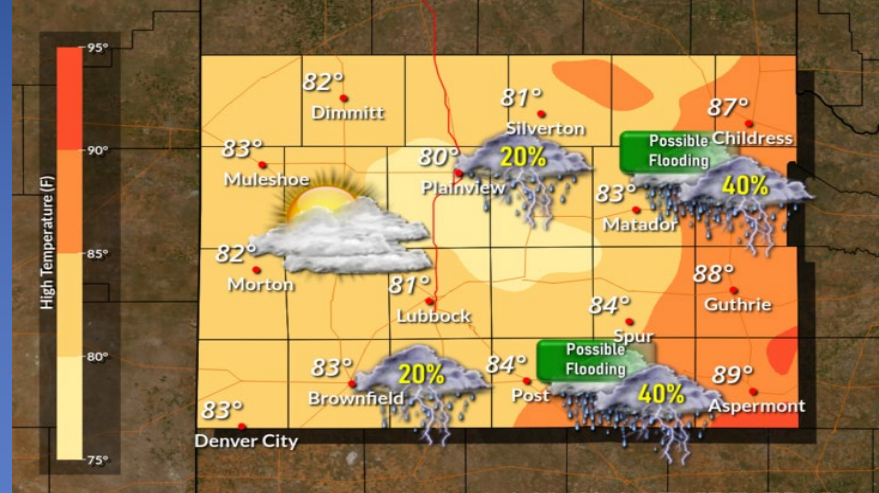
weather.gov/ama

Today, the potential for severe storms shifts to the eastern Panhandles. Isolated to scattered storms capable of large hail and damaging winds could develop in the afternoon and evening hours. Flash flooding from heavy rainfall will also be possible.

Increasing Storm Chances Early This Evening

A few storms may be severe | Flash flooding possible east of Caprock escarpment

Weather Forecast Office
Lubbock, TX
Issued Oct 03, 2023 5:12 AM CDT



NWSLubbock

weather.gov/lub

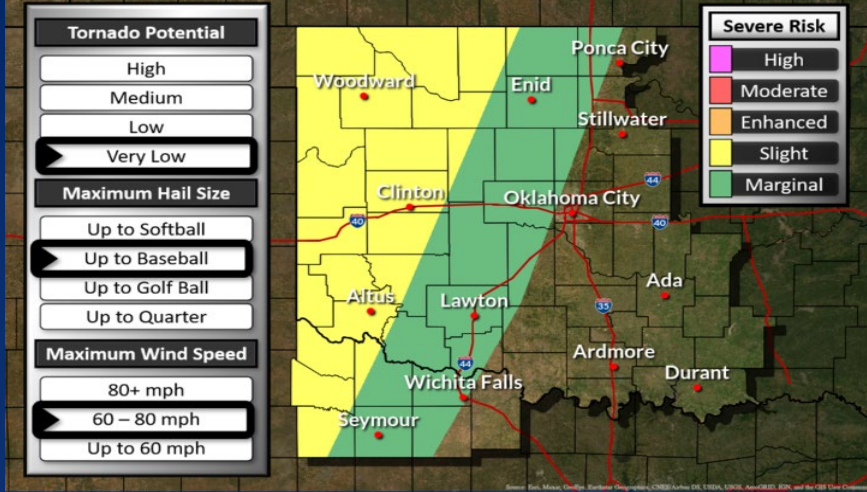
Showers and thunderstorms this morning will gradually dissipate but leave behind mostly cloudy skies through the early afternoon. The sun will return to most locations this afternoon and evening which will help set the stage for another round of showers and thunderstorms this evening mainly across the far southeastern Texas Panhandle into the Rolling Plains. A few of these storms may become severe and produce heavy rainfall leading to localized flooding.

Hazardous Weather

Tuesday Severe Thunderstorm Potential

Timing: 5 PM to 3 AM (Wednesday)

Weather Forecast Office
Norman, OK
Issued Oct 03, 2023 7:50 AM CDT



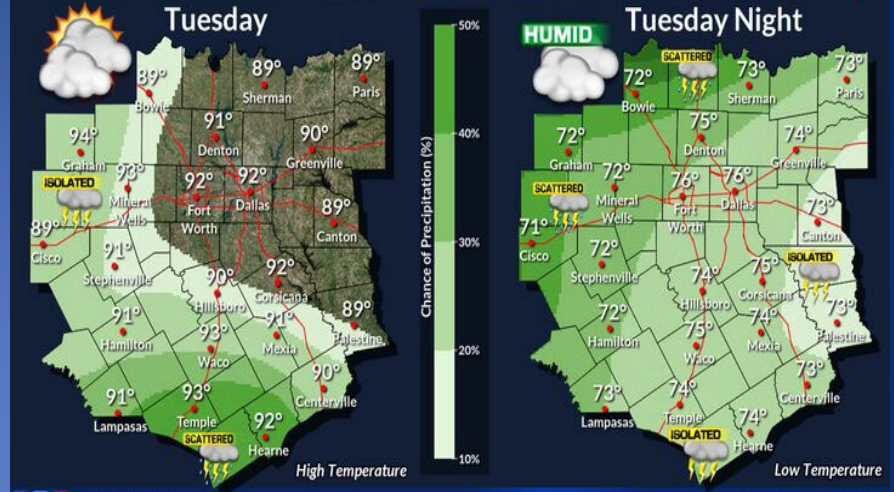
NWSNorman

weather.gov/norman

Severe thunderstorms are possible Tuesday afternoon and evening across western into portions of central OK and portions of north TX.

Tuesday and Tuesday Night

Weather Forecast Office
Fort Worth, TX
Issued October 3, 2023 3:53 AM CT



NWSFortWorth

weather.gov/fortworth

Today will be another hot day with highs in the low 90s for most. Isolated to scattered showers and storms are expected across parts of Central Texas this afternoon. Thunderstorm chances will increase in the evening and overnight, particularly across western North Texas and along the Red River.

Hazardous Weather

Today's Severe Weather Outlook

Strong to Severe Storms Possible This Afternoon and Evening

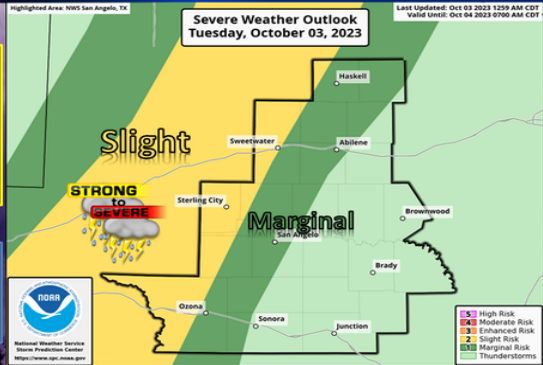
Weather Forecast Office
San Angelo, TX
Issued October 3, 2023 3:35 AM CDT

Potential Hazards:

	Damaging Winds over 60 mph		Hail of 1+ Inches in diameter
	Very Low Tornado Threat		Lightning

Timing:

	Late Tuesday afternoon and evening		Make sure you have multiple ways to receive warnings!
--	------------------------------------	--	---



A few strong to severe thunderstorms will be possible late this afternoon and evening, along and west of an Abilene to San Angelo to Sonora line.

NWSSanAngelo

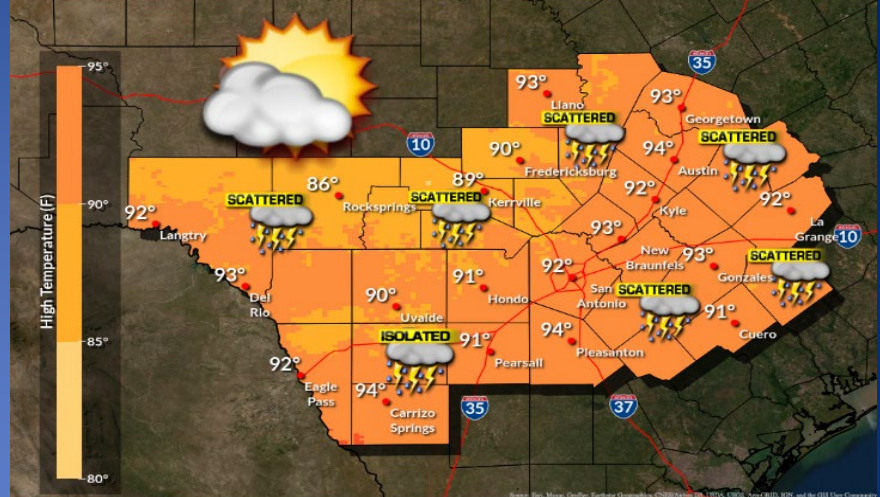
weather.gov/sjt

A few strong to severe thunderstorms are possible Tuesday afternoon and evening across the western part of west central Texas.

Variably Cloudy and Warm

Showers and thunderstorms spread from west to east

Weather Forecast Office
Austin/San Antonio, TX
Issued Oct 03, 2023 2:54 AM CDT



NWSSanAntonio

weather.gov/ewx

Isolated to scattered showers and thunderstorms over western areas early this morning spread to the remainder of our area later this morning into afternoon. Another day of well above normal high temperatures is expected.

Hazardous Weather

Hazardous Beach Conditions

Beach Roads May Flood | Water May Reach the Dunes
Victoria

Weather Forecast Office
Corpus Christi, TX
Issued Oct 03, 2023 6:48 AM CDT



Coastal Flood Advisory

In effect through 9 AM this morning and from 5 PM until 7 AM Wednesday

- Minor flooding along Gulf-facing beaches and near bays
- 1 foot of beach inundation

High Risk of Rip Currents

In effect through Wednesday morning

- Dangerous swimming conditions expected, especially near piers & jetties

NWSCorpus

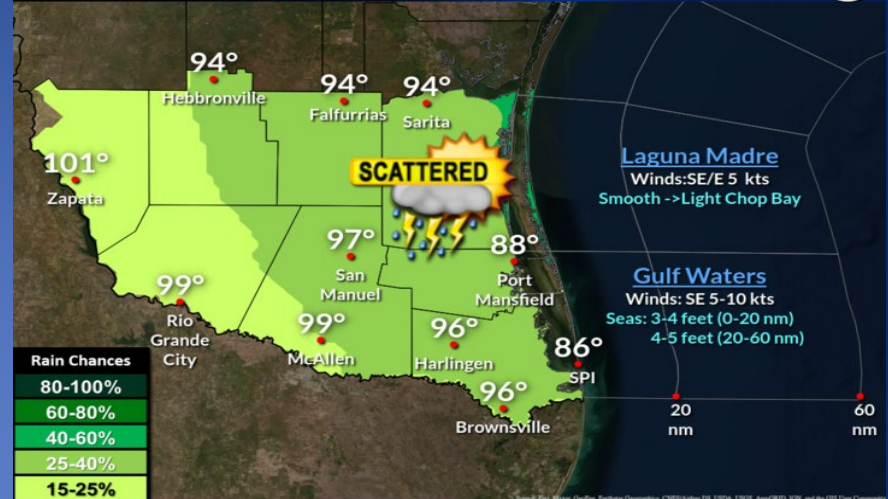
weather.gov/crp

Minor coastal flooding will continue through early this morning and again later this afternoon through tonight. Tides could lead to 1 foot of inundation along the Middle Texas coast at times of high tide. A Coastal Flood Advisory is in effect until 7 AM Tuesday morning and again from 5 PM today until 7 AM Wednesday. Southeasterly flow along with adequate swells will keep the risk for rip currents High through early Wednesday morning.

Today | Scattered Showers and Thunderstorms Possible

Favorable Marine Conditions for Mariners

Weather Forecast Office
Brownsville/RGV, TX
Issued Oct 03, 2023 4:11 AM CDT



Rain Chances

- 80-100%
- 60-80%
- 40-60%
- 25-40%
- 15-25%

Laguna Madre
Winds: SE/E 5 kts
Smooth -> Light Chop Bay

Gulf Waters
Winds: SE 5-10 kts
Seas: 3-4 feet (0-20 nm)
4-5 feet (20-60 nm)

@NWSBrownsville

weather.gov/bro

Isolated to scattered showers and thunderstorms are possible today. Favorable marine conditions on the Laguna Madre and coastal Gulf waters.

Hazardous Weather

Another Round of Storms

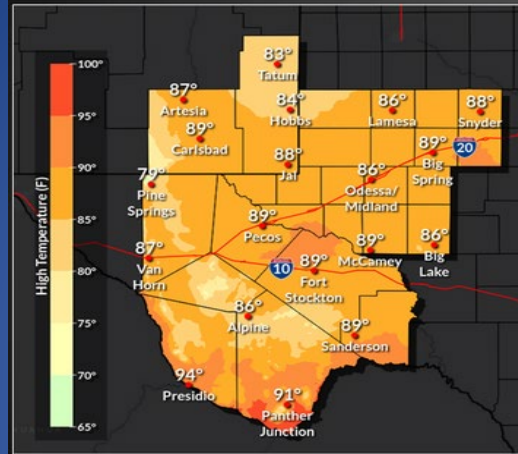
Highs in the 80s to low 90s. Some storms may be severe.

Weather Forecast Office
Midland/Odessa, TX

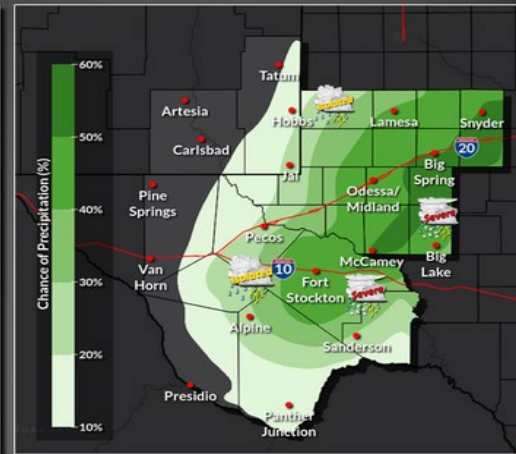
Issued October 3, 2023 6:14 AM CT



Afternoon Highs



Afternoon Rain Chances



[f](#) [t](#) [v](#) NWSMidland

weather.gov/maf

Highs in the 80s to near 90F for most this afternoon. Storms look to develop over the Permian Basin and Stockton Plateau during the mid to late afternoon. Some storms may become severe with large hail and damaging winds as the main threats. Have multiple ways to receive alerts!

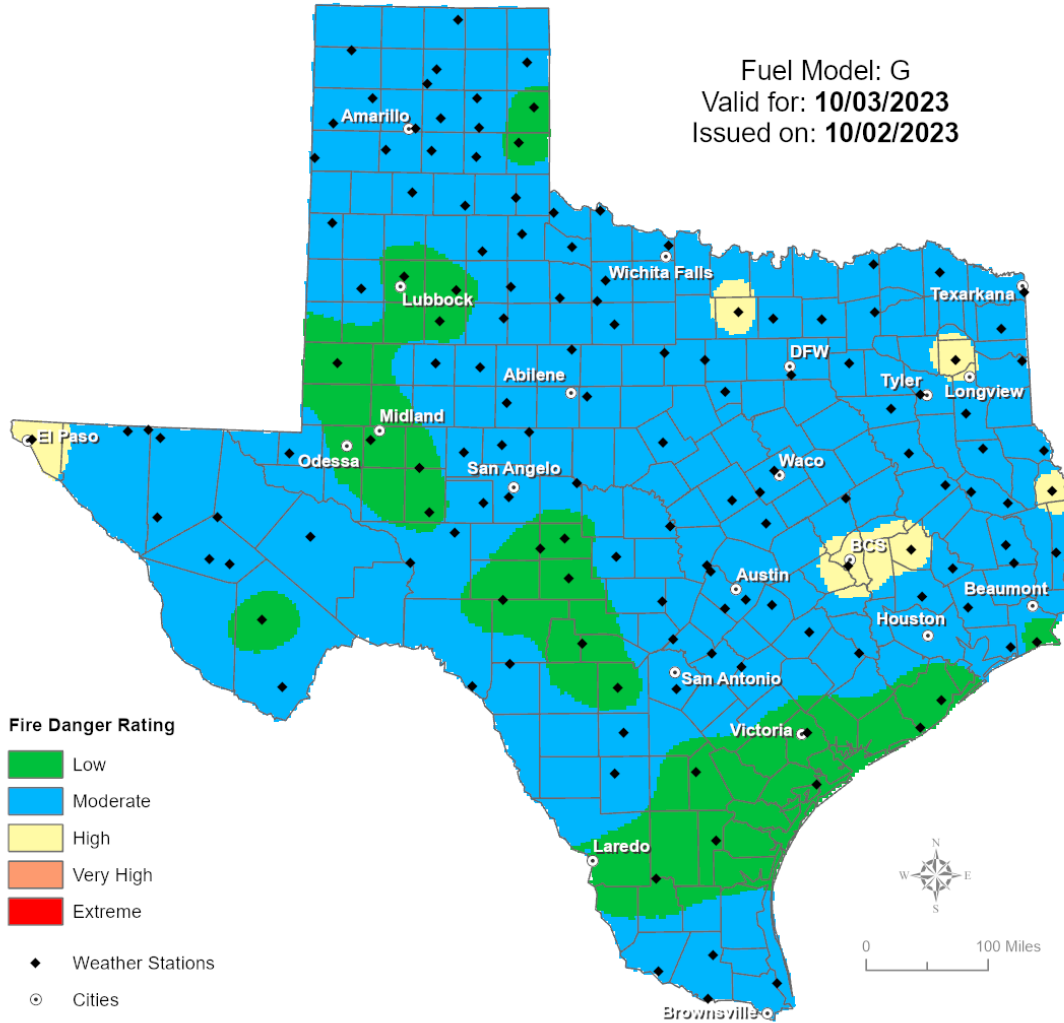
Weather Warnings/Advisories Issued

DATE	WARNING TYPE	LOCATION
10/02/23	Flood Advisory	Bee, Cochran, Dallam, Duval, Hartley, Hockley, Jim Wells, Kleberg, Live Oak, Lubbock, Lynn, Moore, Nueces, San Patricio, Sherman, Starr, Terry and Yoakum Counties
10/02/23	Severe Thunderstorm Warning	Andrews, Cochran, Dallam, Ector, Gaines, Hansford, Hartley, Hockley, Loving, Moore, Oldham, Reeves, Sherman, Terry, Ward, Winkler and Yoakum Counties
10/02/23	Flash Flood Warning	Dallam, Hartley and Sherman Counties
10/02/23	Coastal Flood Advisory	Jefferson and Orange Counties
10/03/23	Flash Flood Warning	Ector, Gaines, Lynn and Terry Counties
10/03/23	Severe Thunderstorm Warning	Andrews, Borden, Dawson, Gaines and Scurry Counties
10/03/23	Flood Advisory	Garza and Hockley Counties
10/03/23	Coastal Flood Advisory	Aransas, Calhoun, Kleberg, Nueces, Refugio and San Patricio Counties

Fire Danger Forecast

Forecast Fire Danger

Fuel Model: G
Valid for: **10/03/2023**
Issued on: **10/02/2023**



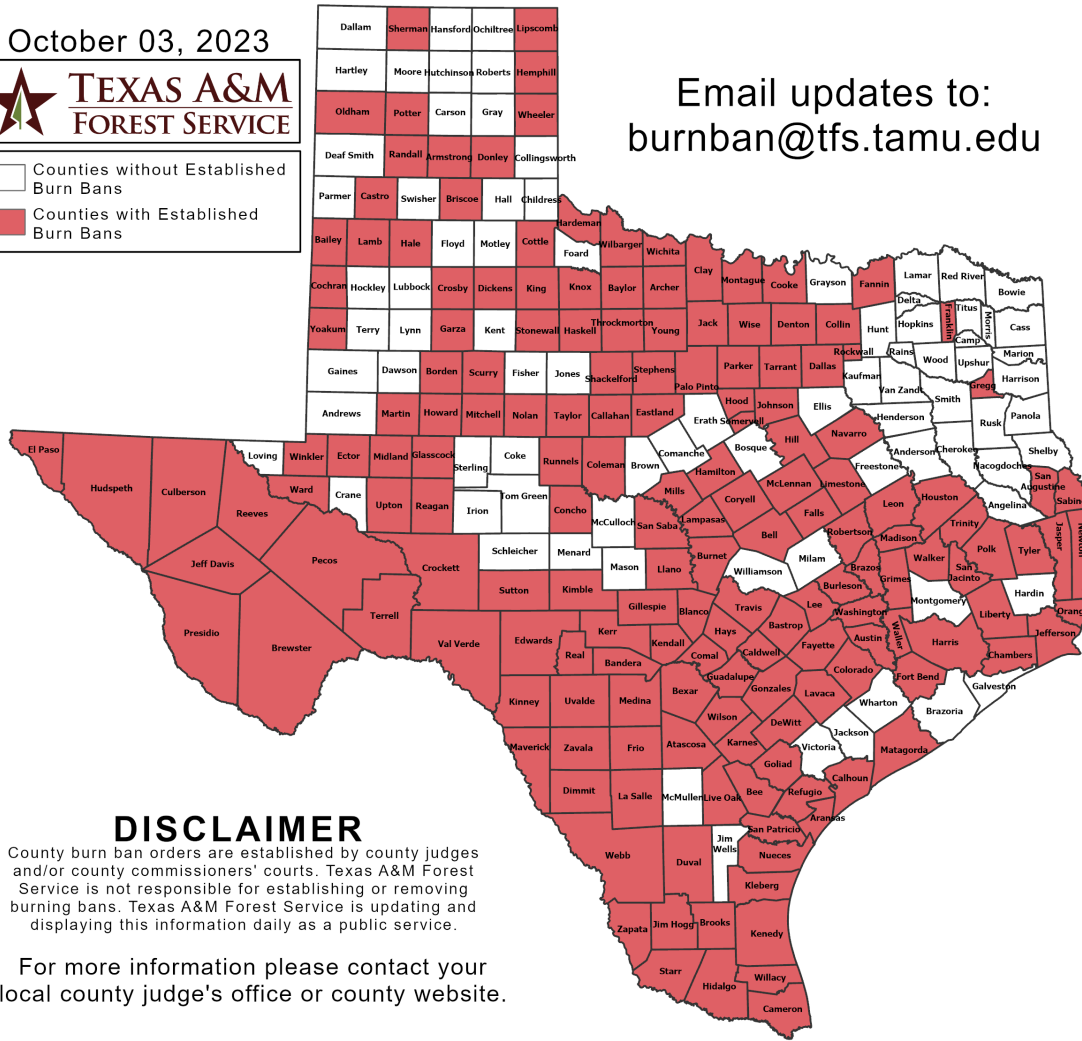
Burn Ban

OUTDOOR BURN BANS

October 03, 2023



Counties without Established Burn Bans
 Counties with Established Burn Bans



Email updates to:
burnban@tfs.tamu.edu

Counties with Burn Bans: 172

- Aransas
- Archer
- Armstrong
- Atascosa
- Austin
- Bailey
- Bandera
- Bastrop
- Baylor
- Bee
- Bell
- Bexar
- Blanco
- Borden
- Brazos
- Brewster
- Briscoe
- Brooks
- Burleson
- Burnet
- Caldwell
- Calhoun
- Callahan
- Cameron
- Castro
- Chambers
- Clay
- Cocharan
- Coleman
- Collin
- Colorado
- Comal
- Concho
- Cooke
- Coryell
- Cottle
- Crockett
- Crosby
- Culberson
- Dallas
- Denton
- DeWitt
- Dickens
- Dimmit
- Donley
- Duval
- Eastland
- Ector
- Edwards
- El Paso
- Falls
- Fannin
- Fayette
- Fort Bend
- Franklin
- Frio
- Garza
- Gillespie
- Glasscock
- Goliad
- Gonzales
- Gregg
- Grimes
- Guadalupe
- Hale
- Hall
- Hamilton
- Hardeman
- Harris
- Haskell
- Hays
- Hemphill
- Hidalgo
- Hill
- Hood
- Houston
- Howard
- Hudspeth
- Jack
- Jasper
- Jeff Davis
- Jefferson
- Jim Hogg
- Johnson
- Karnes
- Kendall
- Kenedy
- Kerr
- Kimble
- King
- Kinney
- Kleberg
- Knox
- Lamb
- Lampasas
- La Salle
- Lavaca
- Lee
- Leon
- Liberty
- Limestone
- Lipscomb
- Live Oak
- Llano
- McLennan
- Madison
- Martin
- Matagorda
- Maverick
- Medina
- Midland
- Mills
- Mitchell
- Montague
- Navarro
- Newton
- Nolan
- Nueces
- Oldham
- Orange
- Palo Pinto
- Parker
- Pecos
- Polk
- Potter
- Presidio
- Randall
- Reagan
- Real
- Reeves
- Refugio
- Robertson
- Rockwall
- Runnels
- Sabine
- San Augustine
- San Jacinto
- San Patricio
- San Saba
- Scurry
- Shackelford
- Sherman
- Somervell
- Starr
- Stephens
- Stonewall
- Sutton
- Tarrant
- Terrell
- Throckmorton
- Travis
- Trinity
- Tyler
- Upton
- Uvalde
- Val Verde
- Walker
- Waller
- Ward
- Washington
- Webb
- Wheeler
- Wichita
- Wilbarger
- Willacy
- Wilson
- Winkler
- Wise
- Yoakum
- Young
- Zapata
- Zavala

DISCLAIMER

County burn ban orders are established by county judges and/or county commissioners' courts. Texas A&M Forest Service is not responsible for establishing or removing burning bans. Texas A&M Forest Service is updating and displaying this information daily as a public service.

For more information please contact your local county judge's office or county website.

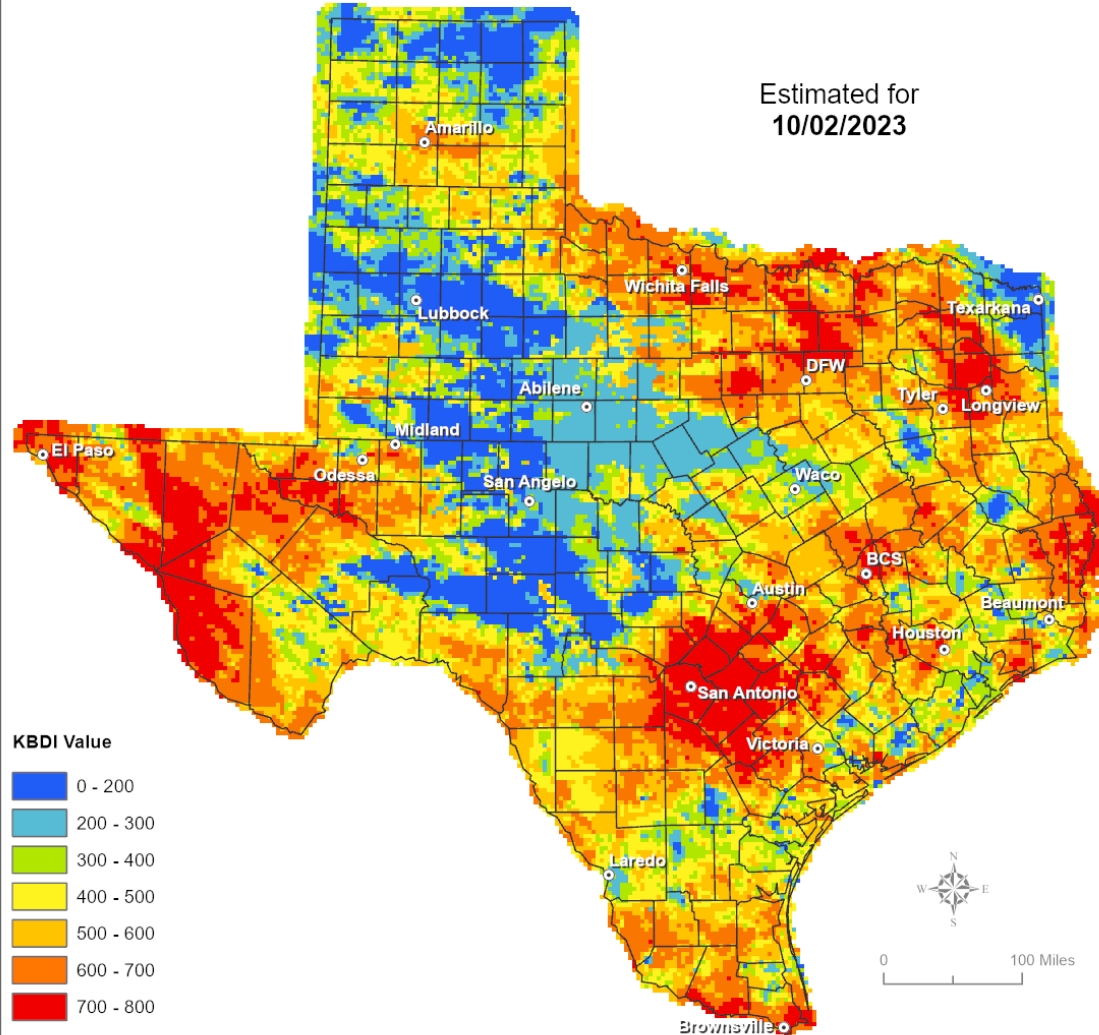
RED FLAG WARNINGS: www.weather.gov
 Additional map formats available at <https://tfsweb.tamu.edu/Burnbans/>

Keetch-Byram Drought Index

Keetch-Byram Drought Index

(4 km x 4 km resolution)

Estimated for
10/02/2023

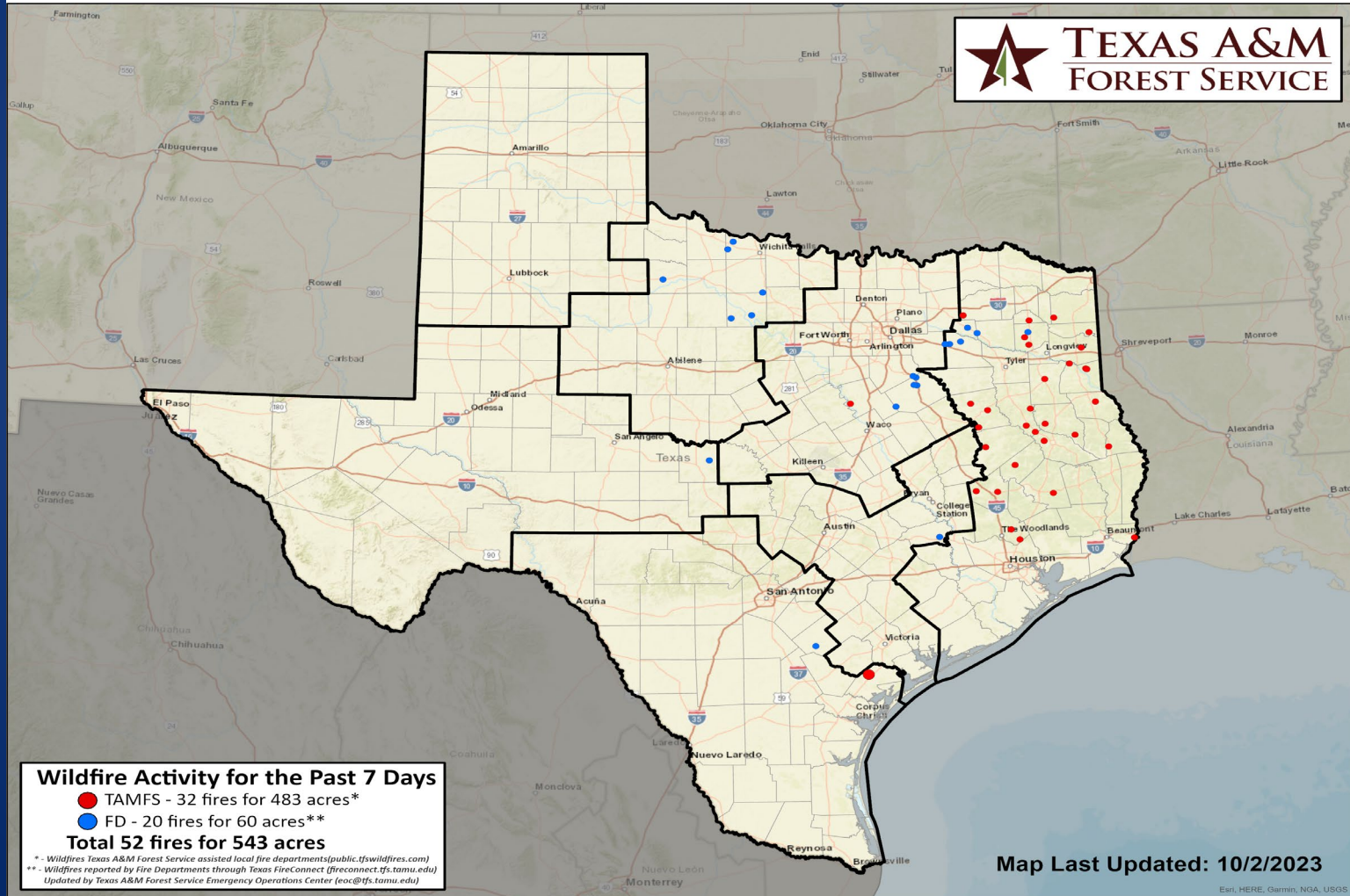


Fire Weather Warnings/Watches/Statements

DATE	WARNING TYPE	LOCATION
10/03/23	Grass Fire Danger Statement	Jasper and Newton Counties

Fire Activity (*Last 24 Hours)

Report of 1,128 (No Change) fires and 116,357 (No Change) acres have been burned this year. There are 173 (-2) counties with burn bans. The Keetch-Byram Drought Index list contains 175 (+4) counties with an average over 400.



Training

DATES		TITLE	COURSE	LOCATION
09/14/23	11/09/23	Community Emergency Response Team (CERT) Course	G-317	Richmond
10/02/23	10/03/23	Advanced Incident Command System for Complex Incidents, ICS 400	G/ICS-400	Houston
10/03/23	10/03/23	ICS – EOC Interface	E/L/G-191	Baytown
10/02/23	10/04/23	Intermediate Incident Command System for Expanding Incidents	G/ICS-300	Houston
10/02/23	10/04/23	Texas Disaster Accounting 101	T-600	San Marcos
10/03/23	10/04/23	Advanced Incident Command System, Command and General Staff	G/ICS-400	Dickinson
10/02/23	10/05/23	NIMS ICS All-Hazards Operations Section Chief (OSC) Course	E/L/G-958	Arlington
10/03/23	10/05/23	Intermediate Incident Command System for Expanding Incidents	G/ICS-300	Tomball
10/03/23	10/05/23	Instructional Presentation and Evaluation Skills	G-141	Arlington
10/03/23	10/05/23	Public Information Basics	E/L-105	San Angelo

Statewide Significant Events

DATES		LOCATION	EVENT
09/29/23	10/22/23	Dallas	Texas State Fair
10/03/23	10/03/23	Canyon	Canyon Fair on the Square