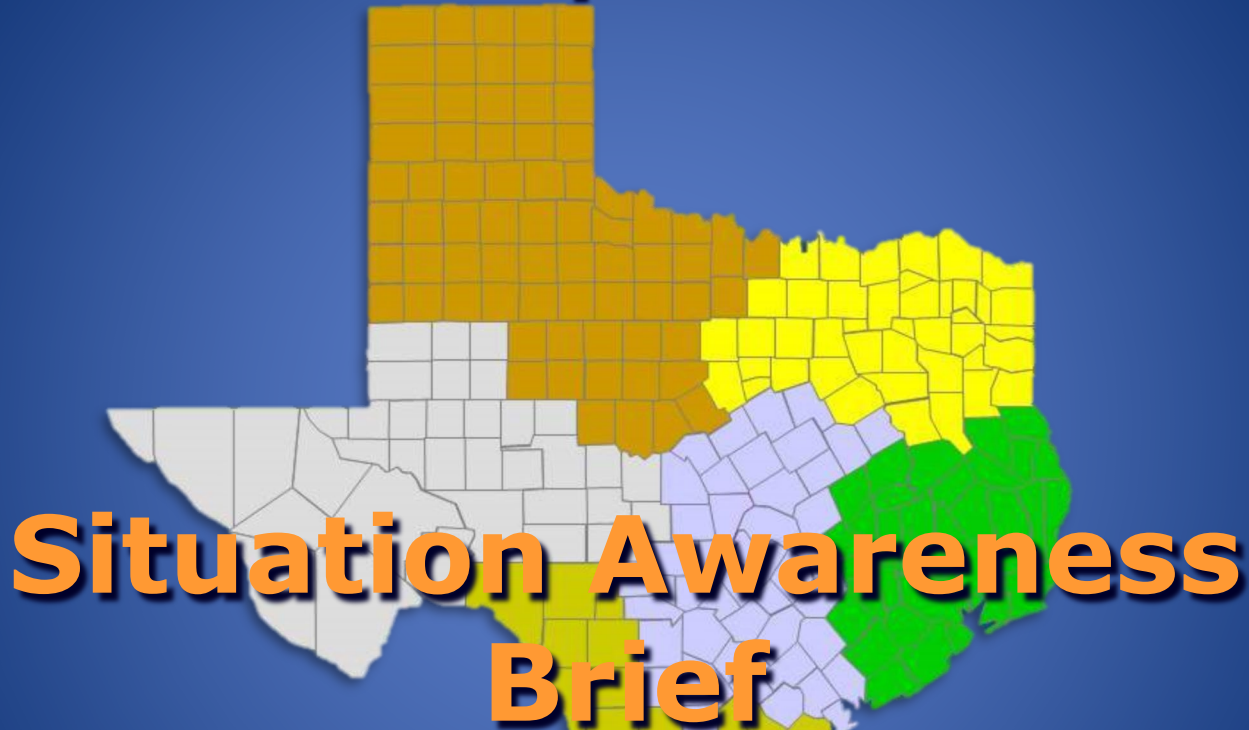


Texas Division of Emergency Management Texas State Operations Center



Tuesday, October 10th, 2023
As of 0900 CDT

Tropical Weather Awareness



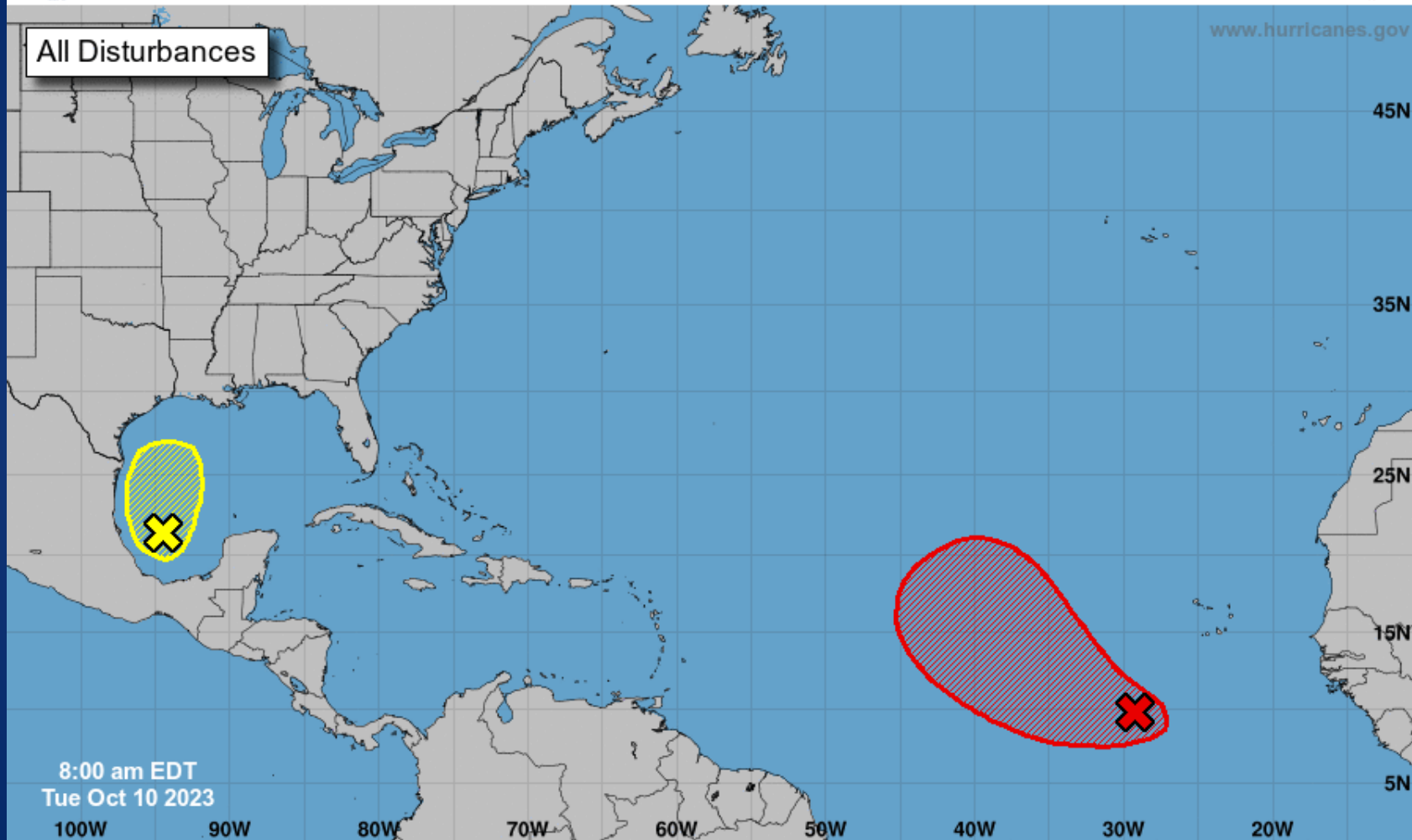
Seven-Day Graphical Tropical Weather Outlook

National Hurricane Center Miami, Florida



www.hurricanes.gov

All Disturbances



8:00 am EDT
Tue Oct 10 2023

100W 90W 80W 70W 60W 50W 40W 30W 20W

Current Disturbances and Seven-Day Cyclone Formation Chance: < 40% 40-60% > 60%

Tropical or Sub-Tropical Cyclone: Depression Storm Hurricane

Post-Tropical Cyclone or Remnants

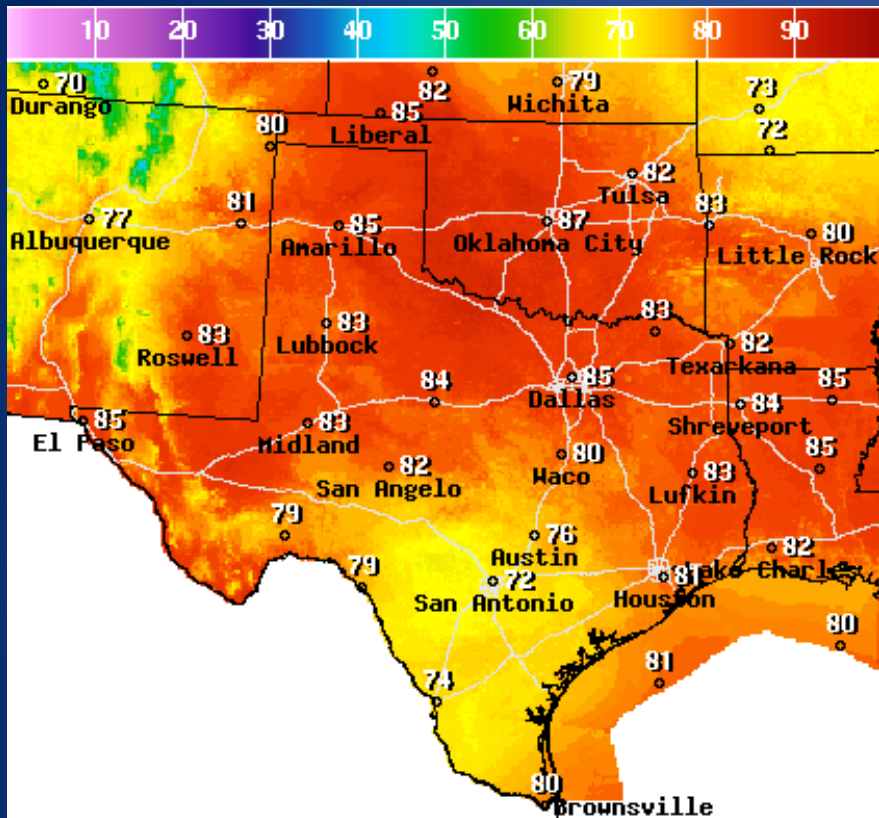
Incidents Reported to the State Operations Center (last 24 hours)

DATE	SUBJECT	LOCATION
10/09/23	Preliminary Earthquake Report (M3.3)	Wilson County
10/09/23	Preliminary Earthquake Report (M3.5)	Karnes County
10/09/23	Preliminary Earthquake Report (M4.1)	Dewitt County
10/09/23	Final Report of the Road Closure	Kleberg County
10/09/23	Preliminary Earthquake Report (M3.0)	Scurry County
10/09/23	Initial Report of a Boil Water Notice in Earth	Lamb County
10/09/23	Report of a Road Closure (US-59)	San Jacinto County
10/09/23	Preliminary Earthquake Report (M3.2)	Reeves County
10/09/23	Initial Report of a Gas Balloon Crash	Kaufman County
10/10/23	Final Report of the Gregg 4316 Fire	Gregg County

Informational Products Distributed by the State Operations Center

DATE	SUBJECT
10/09/23	NWS El Paso, TX/Santa Teresa, NM: NWS Weather Outlook
10/09/23	NWS Brownsville/Rio Grande Valley: Slight Risk for Excessive Rainfall Tuesday and Tuesday Night
10/09/23	NWS Lake Charles, LA: Bi-Weekly Fire Weather Briefing - Last Two Weeks of Sept and First Week of Oct
10/09/23	Texas Flags Lowered To Half-Staff In Honor Of Lives Lost Amid Act Of War In Israel
10/10/23	National Hurricane Center Tropical Weather Outlook 01:00 AM CDT
10/10/23	National Hurricane Center Tropical Weather Outlook 07:00 AM CDT
10/10/23	NWS Lake Charles, LA: Rain and Marine Hazards
10/10/23	Daily NWS Threat Brief for Tuesday, Oct. 10, 2023, for FEMA Region 6

Weather Forecast



Temperature(F) For Tue Oct 10 2023 5PM EDT
(Tue Oct 10 2023 21Z)

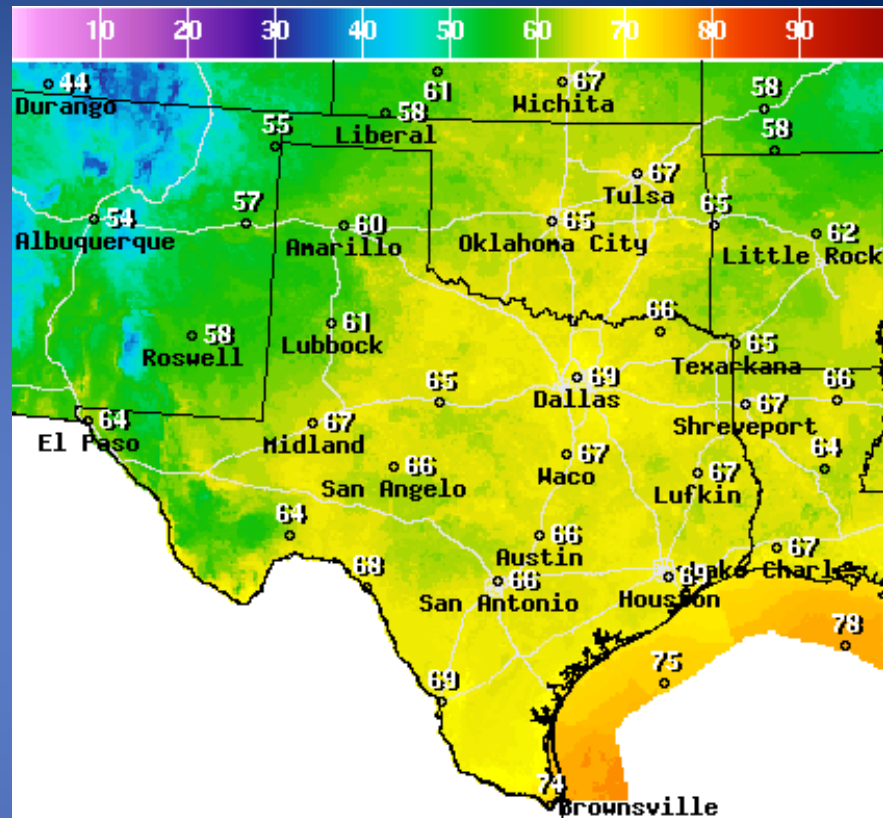


National Digital Forecast Database

11z issuance Graphic created-Oct 10 7:14AM EDT



Highs



Temperature(F) For Wed Oct 11 2023 5AM EDT
(Wed Oct 11 2023 09Z)



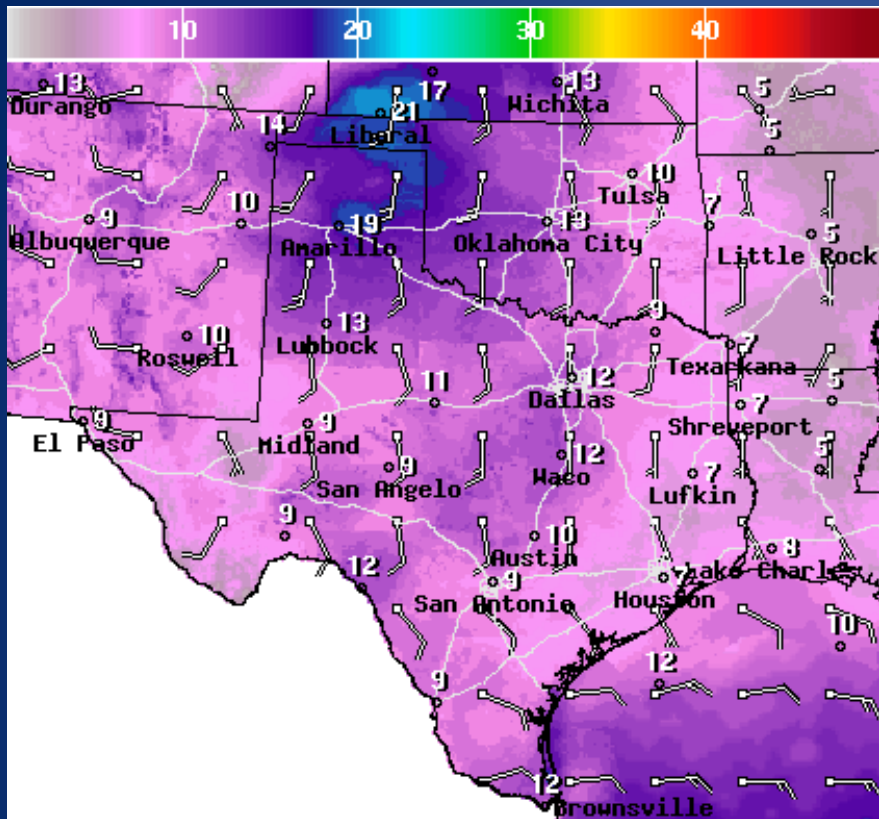
National Digital Forecast Database

11z issuance Graphic created-Oct 10 7:14AM EDT



Lows

Weather Forecast



WindSpd(Kts) & WindDir For Tue Oct 10 2023 5PM EDT
(Tue Oct 10 2023 21Z)

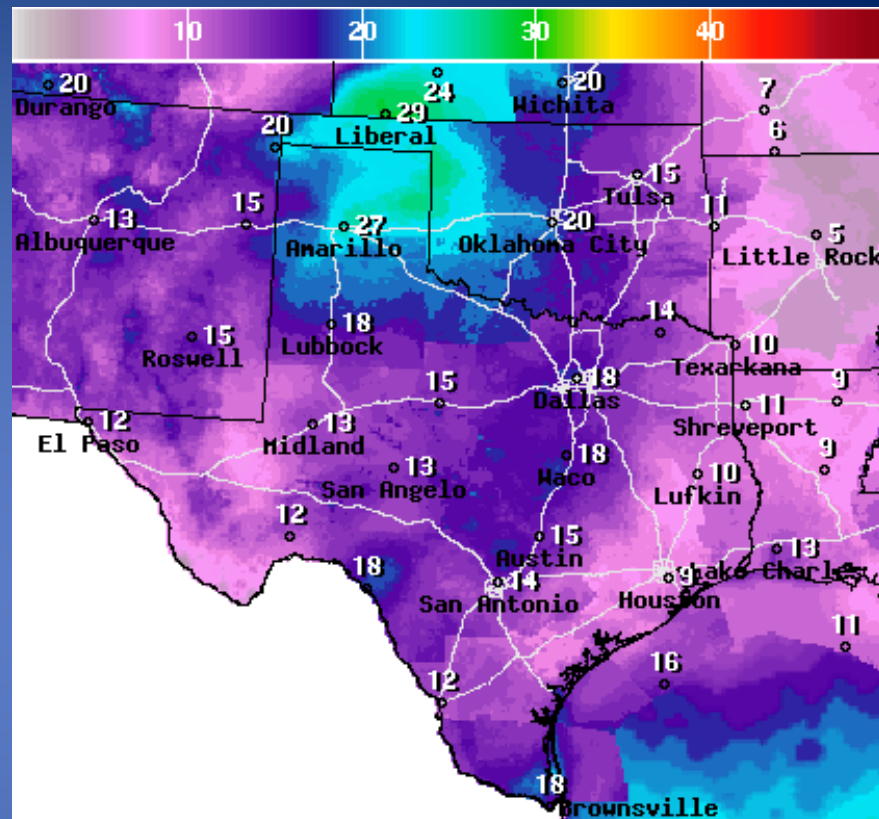


National Digital Forecast Database

11z issuance Graphic created-Oct 10 7:20AM EDT



Wind Speeds



Wind Gust(Kts) Tue Oct 10 2023 5PM EDT
(Tue Oct 10 2023 21Z)



National Digital Forecast Database

11z issuance Graphic created-Oct 10 7:23AM EDT



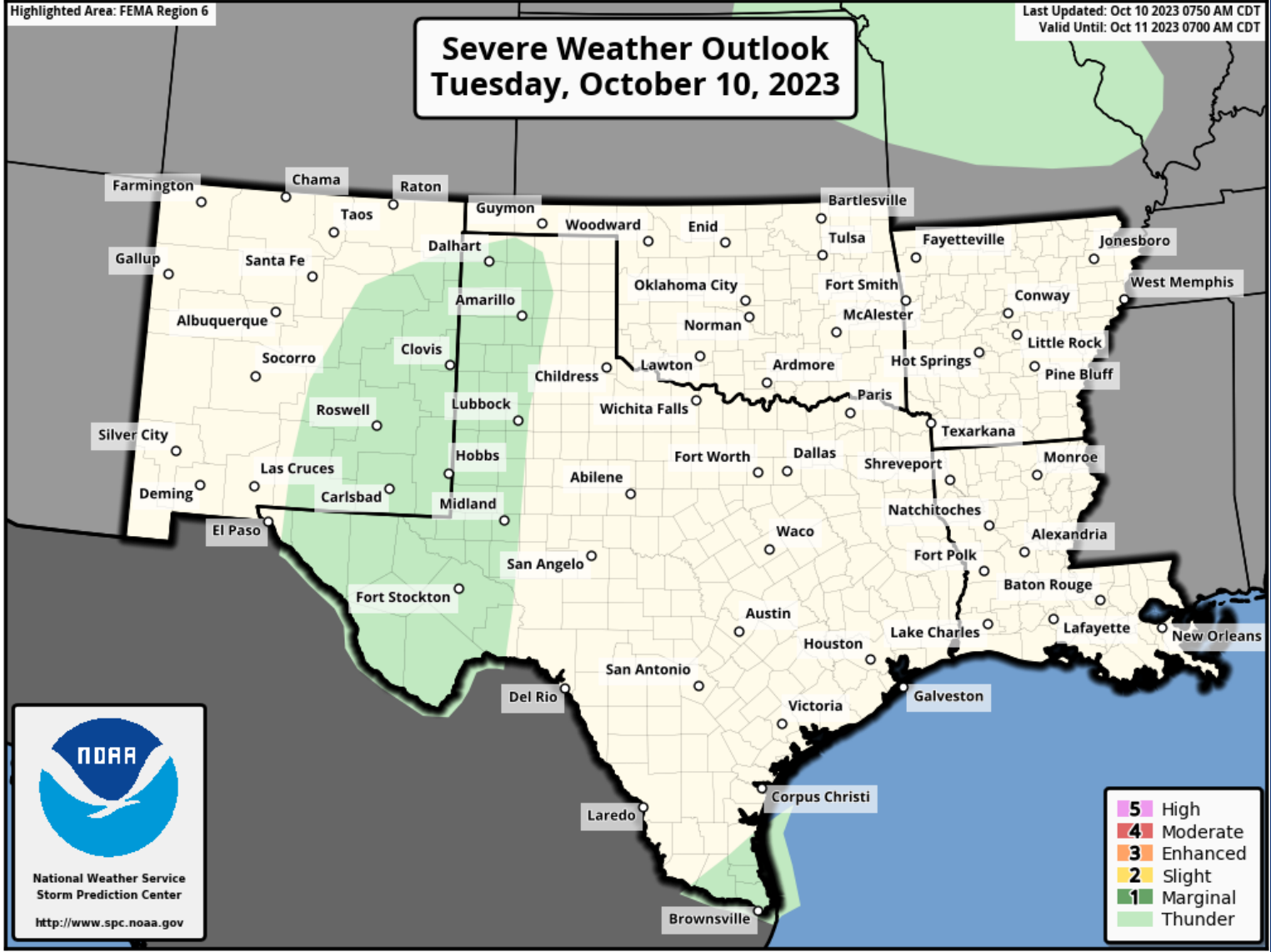
Gusts

Hazardous Weather

Highlighted Area: FEMA Region 6

Last Updated: Oct 10 2023 0750 AM CDT
Valid Until: Oct 11 2023 0700 AM CDT

Severe Weather Outlook Tuesday, October 10, 2023



- 5 High
- 4 Moderate
- 3 Enhanced
- 2 Slight
- 1 Marginal
- Thunder

Hazardous Weather

Potential for Locally Heavy Rain through Tomorrow

Weather Forecast Office
Brownsville/RGV, TX

Issued October 10, 2023 4:59 AM CT



Widespread showers and isolated storms are expected this afternoon through Wednesday.

Heavy rain will result in isolated flash flooding.

What you should do?



Prepare to take an alternate route if in a flood prone area.

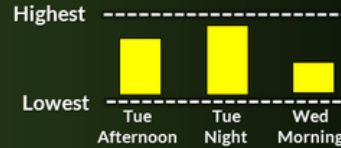


Do not drive through flooded roads!



Plan for interruptions to outdoor activities.

Flood Risk Timing



Average Expected Rainfall Totals



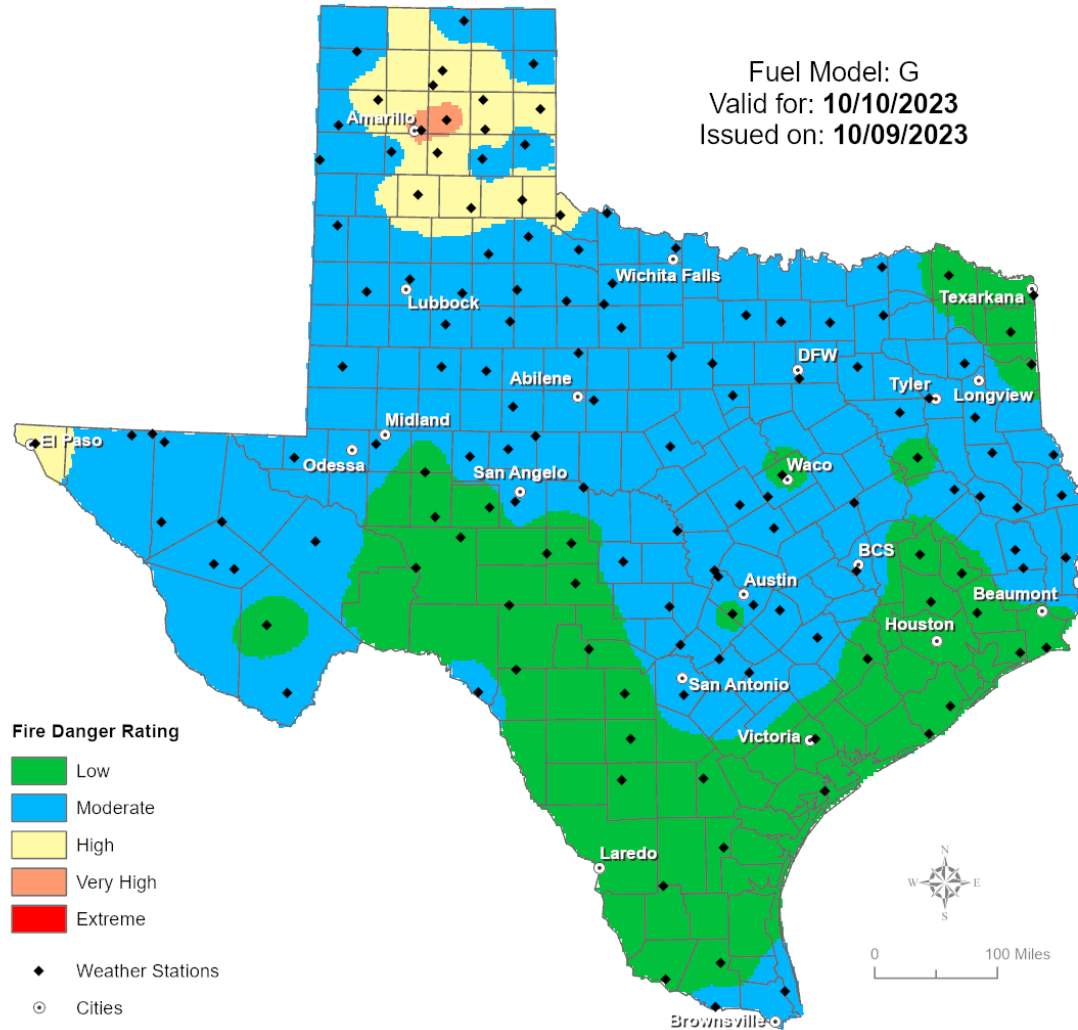
[f](#) [t](#) [v](#) @NWSBrownsville

weather.gov/bro

Rain chances will increase later this afternoon and tonight, before decreasing from west to east on Wednesday. Locally heavy rain may result in isolated instances of flash flooding, especially over areas that have already received 1-3 inches of rain with last week's event. Average expected rainfall amounts of around 1-2 inches are expected, but isolated amounts upwards of 3 inches cannot be ruled out.

Fire Danger Forecast

Forecast Fire Danger

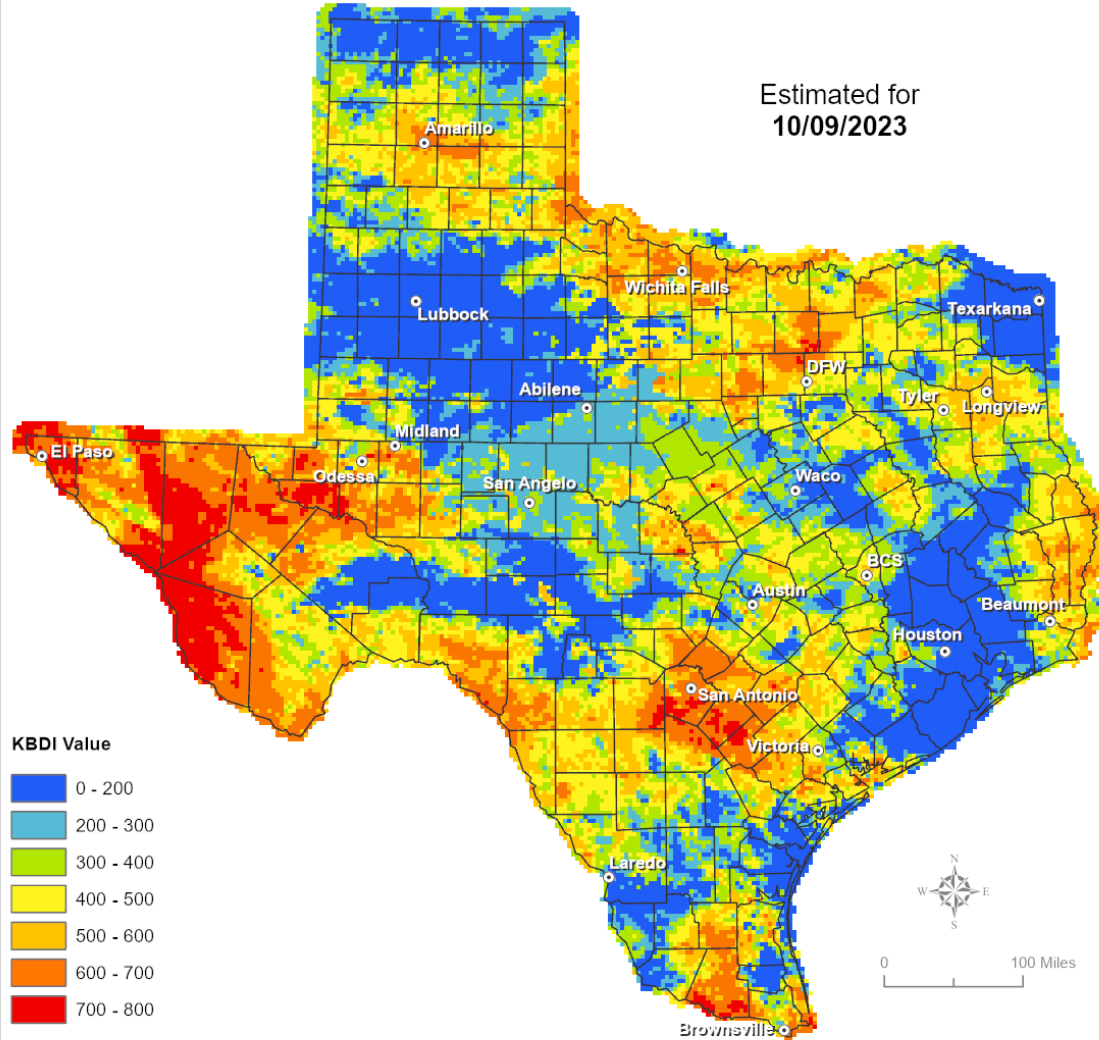


Keetch-Byram Drought Index

Keetch-Byram Drought Index

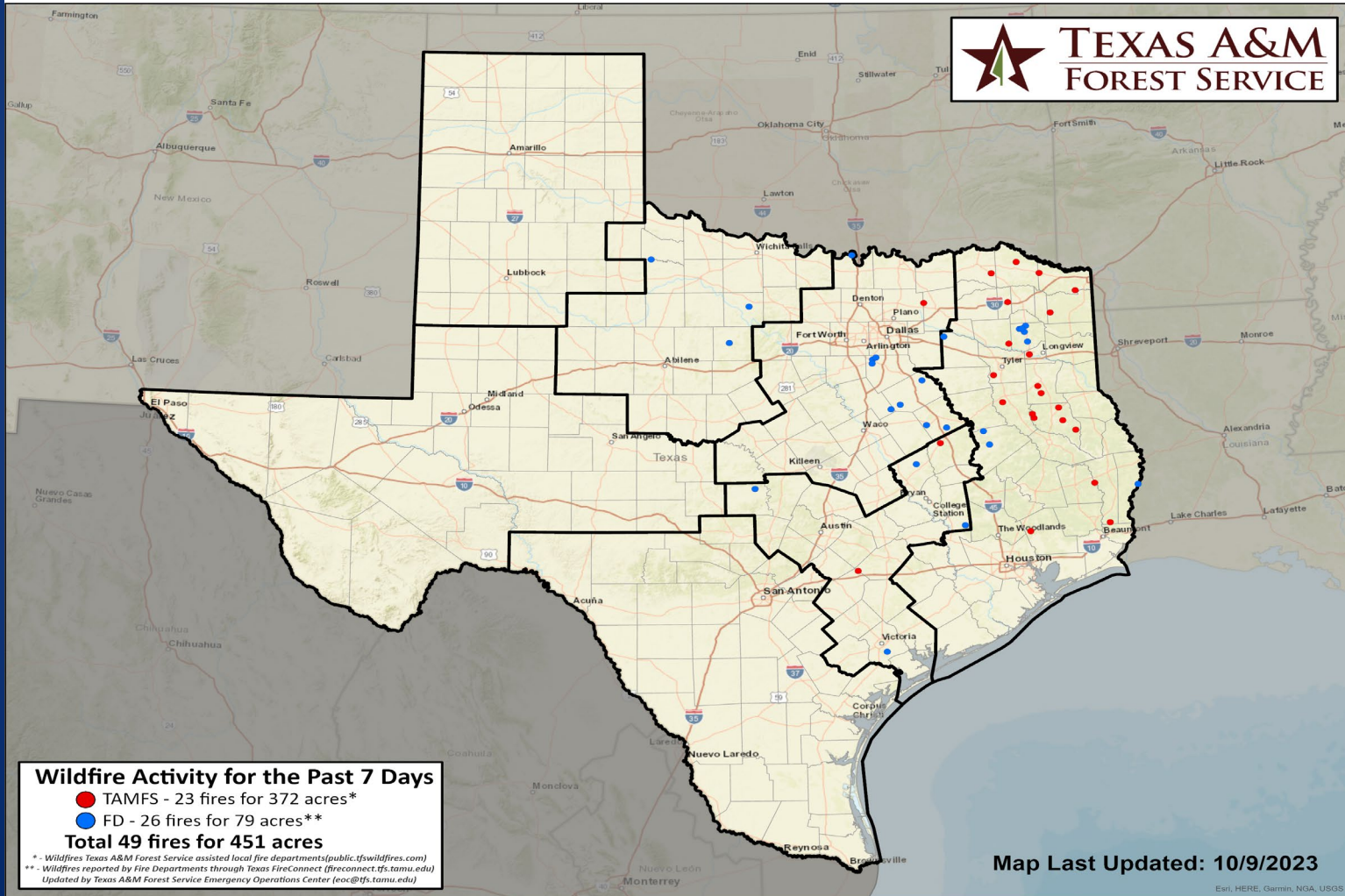
(4 km x 4 km resolution)

Estimated for
10/09/2023



Fire Activity (*Last 24 Hours)

Report of 1,134 (+5) fires and 129,007 (+67) acres have been burned this year. There are 144 (-5) counties with burn bans. The Keetch-Byram Drought Index list contains 91 (no change) counties with an average over 400.



Training

DATES		TITLE	COURSE	LOCATION
09/14/23	11/09/23	Community Emergency Response Team (CERT) Course	G-317	Richmond
09/07/23	10/28/23	Community Emergency Response Team (CERT) Course	G-317	Belton
10/09/23	10/11/23	Intermediate Incident Command System for Expanding Incidents, ICS 300	G/ICS-300	Lufkin
10/09/23	10/11/23	Intermediate Incident Command System for Expanding Incidents, ICS 300	G/ICS-300	San Antonio
10/09/23	10/13/23	NIMS ICS All-Hazards Logistics Section Chief (LSC) Course	E/L-967	Lewisville
10/09/23	10/13/23	Incident Command System (ICS) Curricula (Train-the-Trainer)	G-449	Corpus Christi

Statewide Significant Events

DATES		LOCATION	EVENT
09/29/23	10/22/23	Dallas	Texas State Fair
10/06/23	10/15/23	Waco	Heart of Texas Fair and Rodeo

Statewide Significant Events

DATES		LOCATION	EVENT
10/07/23	10/09/23	Austin	Austin City Limits (ACL) Music Festival 1st Weekend
10/08/23	10/09/23	Canyon	WTAMU Homecoming Parade
10/09/23	11/01/23	Round Top	Fall Antique Show