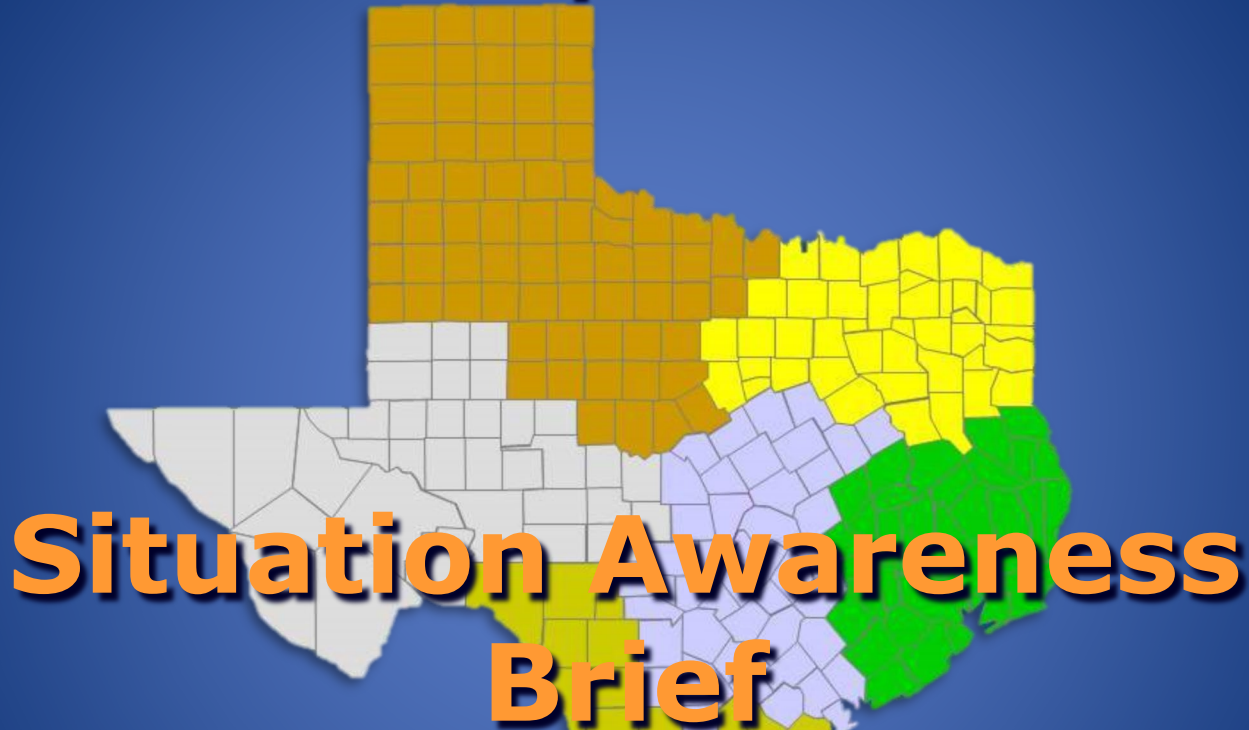


# Texas Division of Emergency Management Texas State Operations Center



Wednesday, October 11<sup>th</sup>, 2023  
As of 0900 CDT

# Tropical Weather Awareness



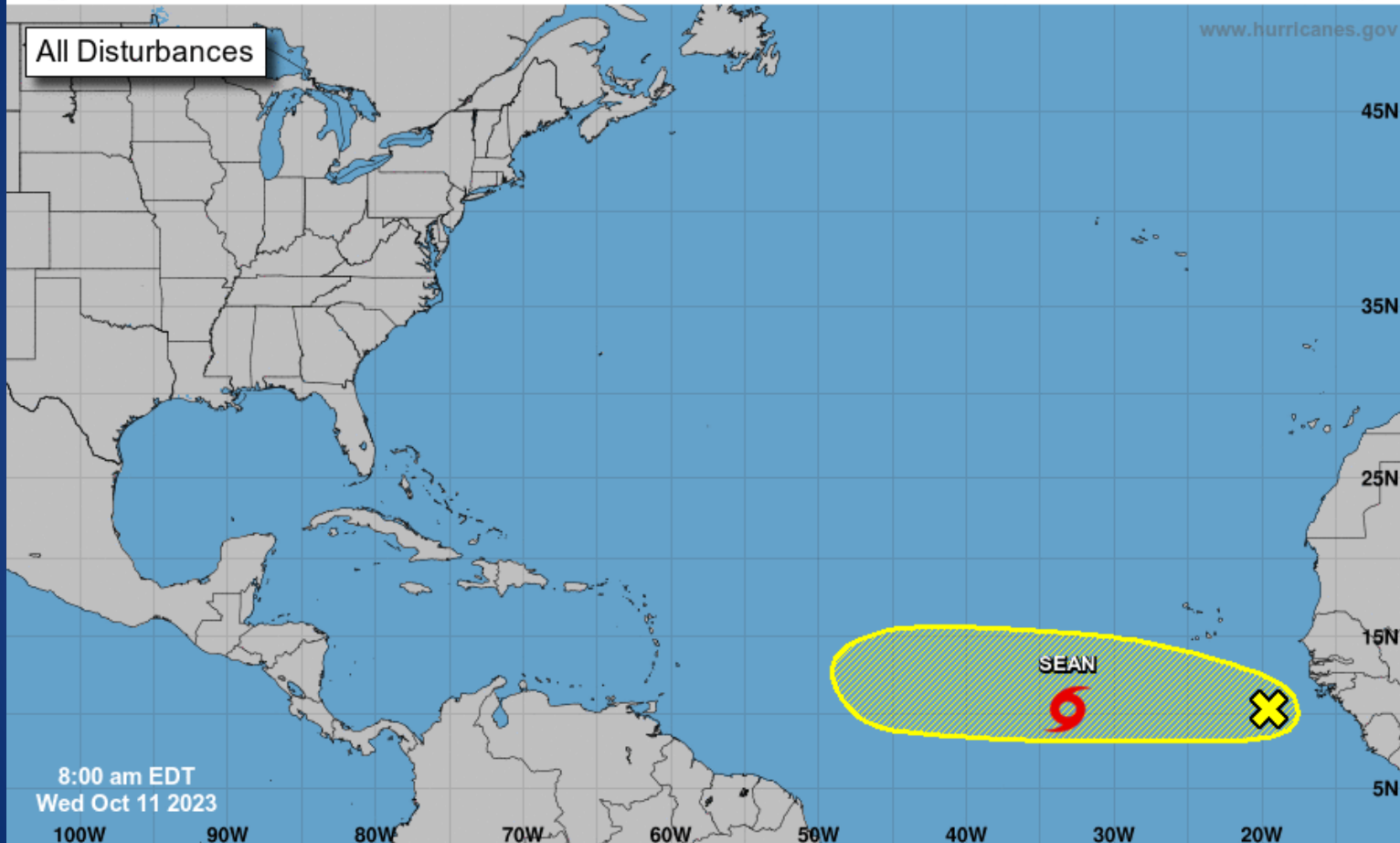
## Seven-Day Graphical Tropical Weather Outlook

National Hurricane Center Miami, Florida



www.hurricanes.gov

All Disturbances



8:00 am EDT  
Wed Oct 11 2023

Current Disturbances and Seven-Day Cyclone Formation Chance: < 40% 40-60% > 60%

Tropical or Sub-Tropical Cyclone: Depression Storm Hurricane

Post-Tropical Cyclone or Remnants

# Incidents Reported to the State Operations Center (last 24 hours)

DATE	SUBJECT	LOCATION
10/10/23	Initial Report of a Water Outage and a Boil Water Notice	Brewster County
10/10/23	Final Report of the Gas Balloon Crash	Kaufman County
10/10/23	Initial Report of a Wildfire	Potter County
10/10/23	Update Report of the NW Crawford Fire	Potter County
10/10/23	Initial Report of the Gravel Pit Fire	Potter County
10/10/23	Initial Report of the North 287 Complex Fire	Potter County
10/10/23	Final Report of a Boil Water Notice	Marion County

# Informational Products Distributed by the State Operations Center

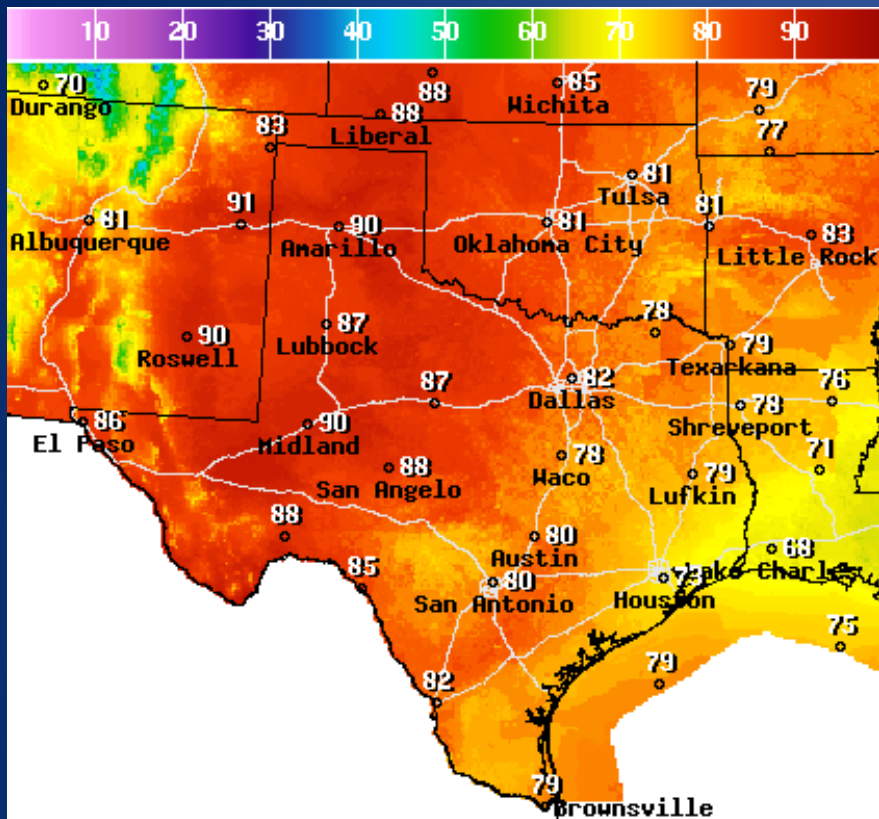
DATE	SUBJECT
10/10/23	NWS Midland/Odessa: Weekly Weather Hazards Briefing Oct. 10 - 15
10/10/23	NWS Brownsville/Rio Grande Valley: Excessive Rainfall and Potential Tropical Development

# Informational Products Distributed by the State Operations Center

<b>DATE</b>	<b>SUBJECT</b>
10/10/23	Clear Alert Activation - Travis County Sheriff's Office - Kondawar
10/10/23	**Action Requested** Strategic Planning Unit (SPU) : 2023 NIMS Annual Survey and IPPW Registration
10/10/23	National Hurricane Center Outlook 07:12 PM CDT
10/10/23	Amber Alert Activation - Tyler Police Department - Lee
10/10/23	Amber Alert Discontinuation - Tyler Police Department - Lee
10/11/23	Daily NWS Threat Brief for Wednesday, Oct. 11, 2023 for FEMA Region 6



# Weather Forecast



Temperature(F) For Wed Oct 11 2023 5PM EDT  
(Wed Oct 11 2023 21Z)

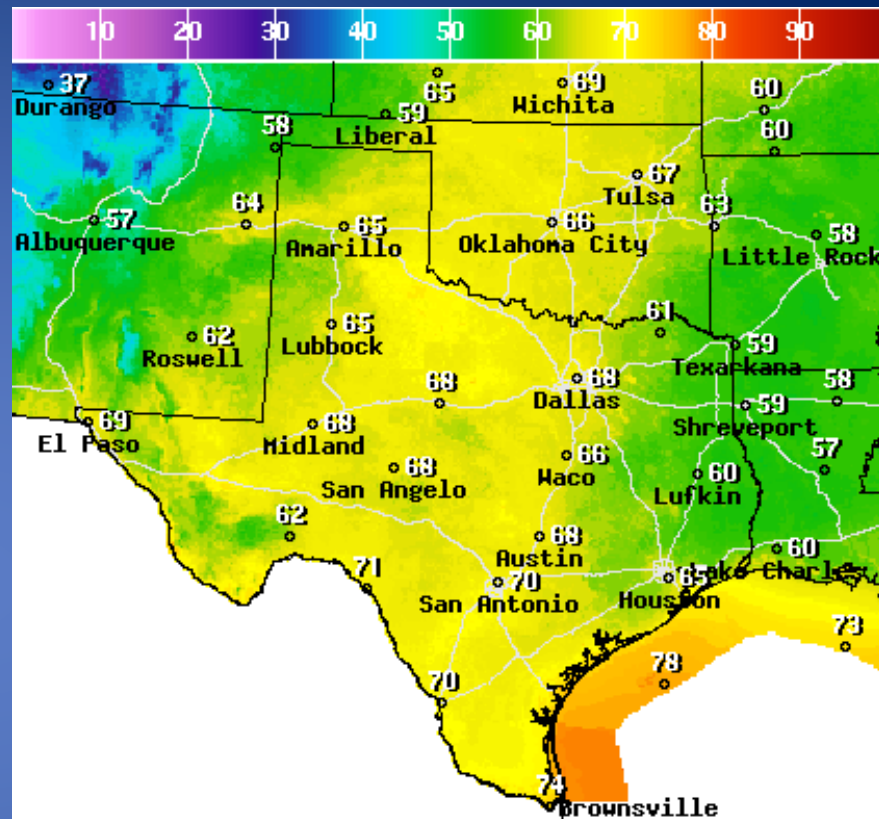


National Digital Forecast Database

11z issuance Graphic created-Oct 11 7:14AM EDT



## Highs



Temperature(F) For Thu Oct 12 2023 5AM EDT  
(Thu Oct 12 2023 09Z)



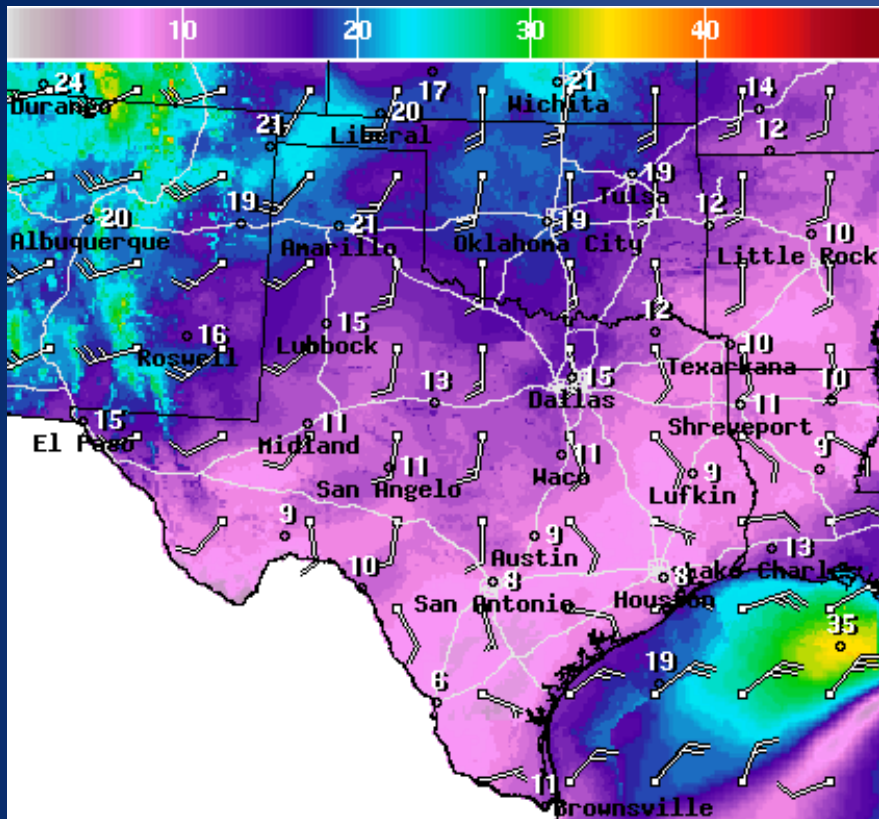
National Digital Forecast Database

11z issuance Graphic created-Oct 11 7:14AM EDT



## Lows

# Weather Forecast



WindSpd(Kts) & WindDir For Wed Oct 11 2023 5PM EDT  
(Wed Oct 11 2023 21Z)

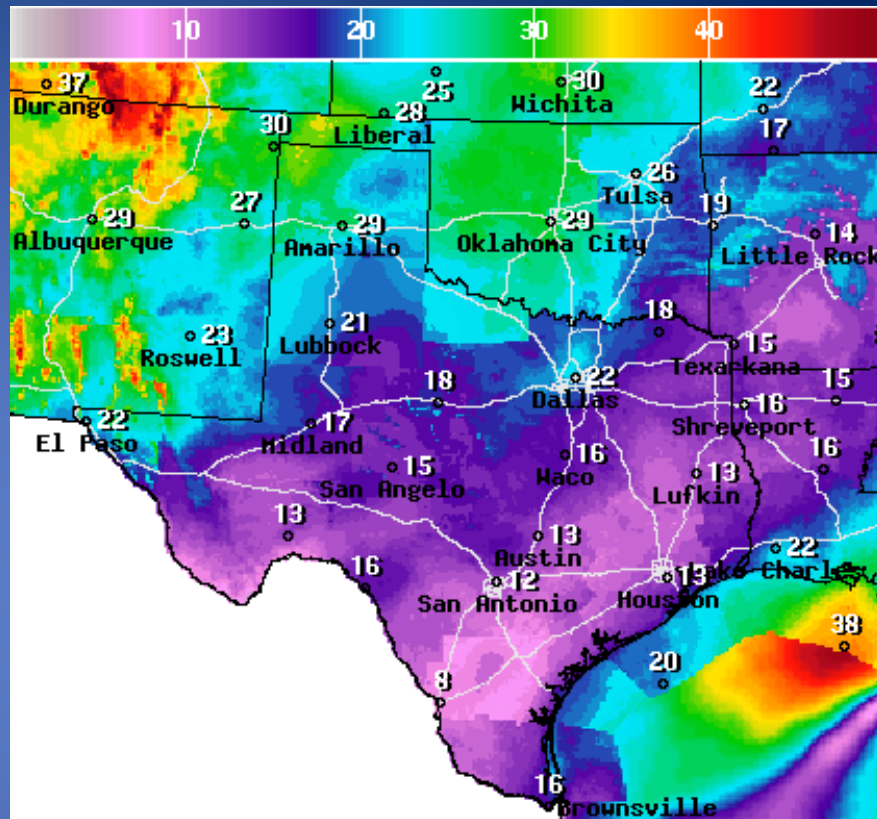


National Digital Forecast Database

11z issuance Graphic created-Oct 11 7:20AM EDT



## Wind Speeds



Wind Gust(Kts) Wed Oct 11 2023 5PM EDT  
(Wed Oct 11 2023 21Z)



National Digital Forecast Database

11z issuance Graphic created-Oct 11 7:23AM EDT



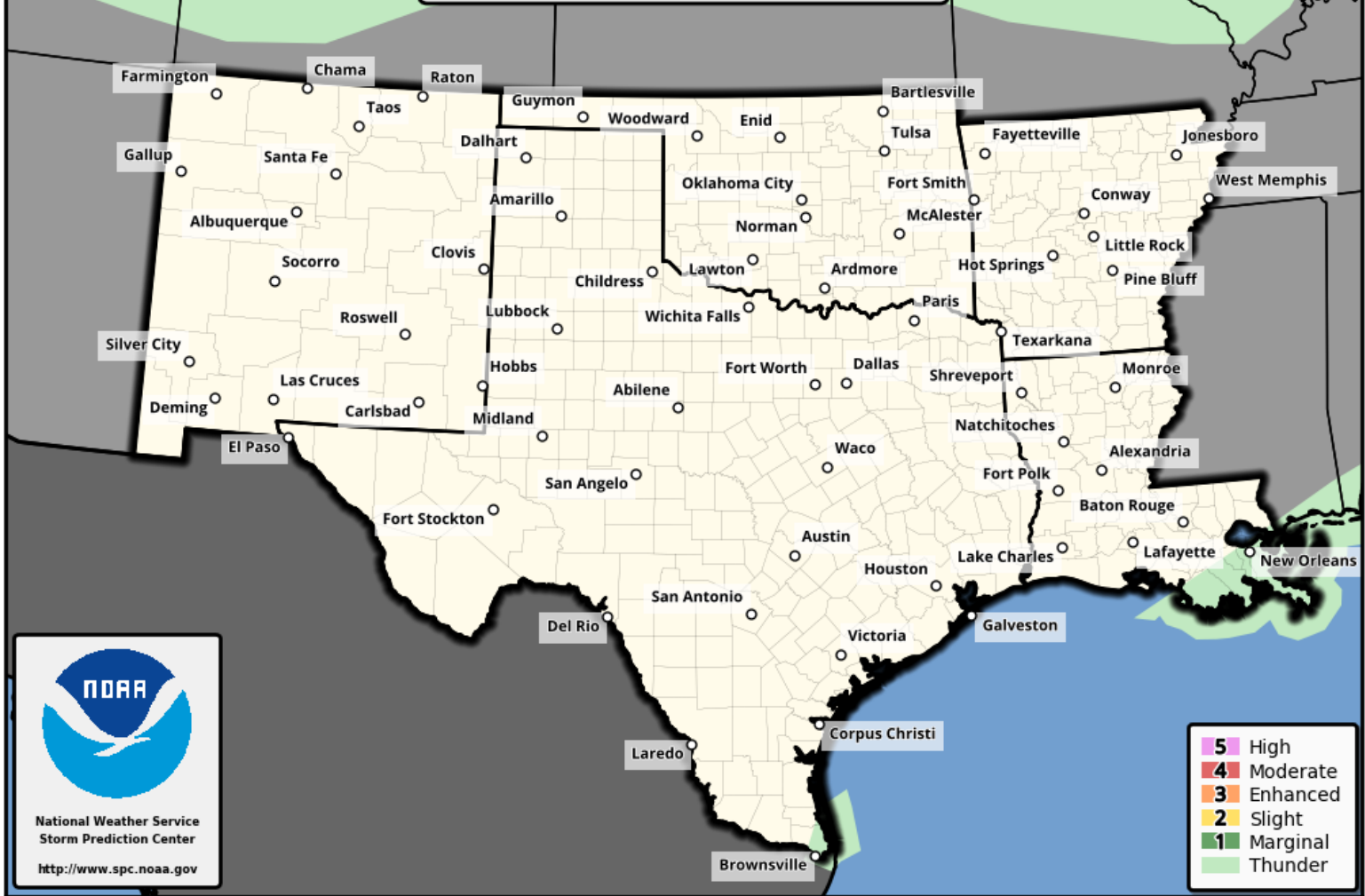
## Gusts

# Hazardous Weather

Highlighted Area: FEMA Region 6

Last Updated: Oct 11 2023 0751 AM CDT  
Valid Until: Oct 12 2023 0700 AM CDT

## Severe Weather Outlook Wednesday, October 11, 2023



- 5 High
- 4 Moderate
- 3 Enhanced
- 2 Slight
- 1 Marginal
- Thunder

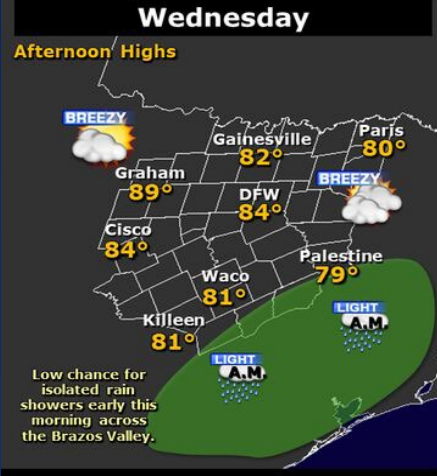


# Hazardous Weather

## Today and Thursday

Breezy south winds – warm on Thursday

Weather Forecast Office  
Fort Worth, TX  
Issued October 11, 2023 4:42 AM CT



NWSFortWorth

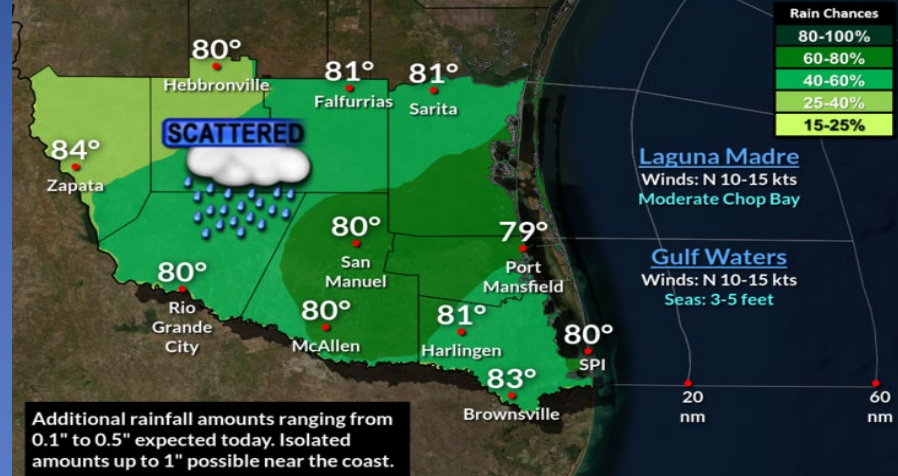
weather.gov/fortworth

A couple isolated showers will remain possible early this morning across the Brazos Valley. Cloud cover will keep high temperatures today in the upper 70s to low 80s across much of the area, except west of Highway 281 where less cloud cover is expected and upper 80s are likely. Breezy southerly winds are expected both today and Thursday with the warmest temperatures of the week likely Thursday afternoon.

## Today | Mild and Cloudy

Scattered Rain Showers

Weather Forecast Office  
Brownsville/RGV, TX  
Issued Oct 11, 2023 5:17 AM CDT



@NWSBrownsville

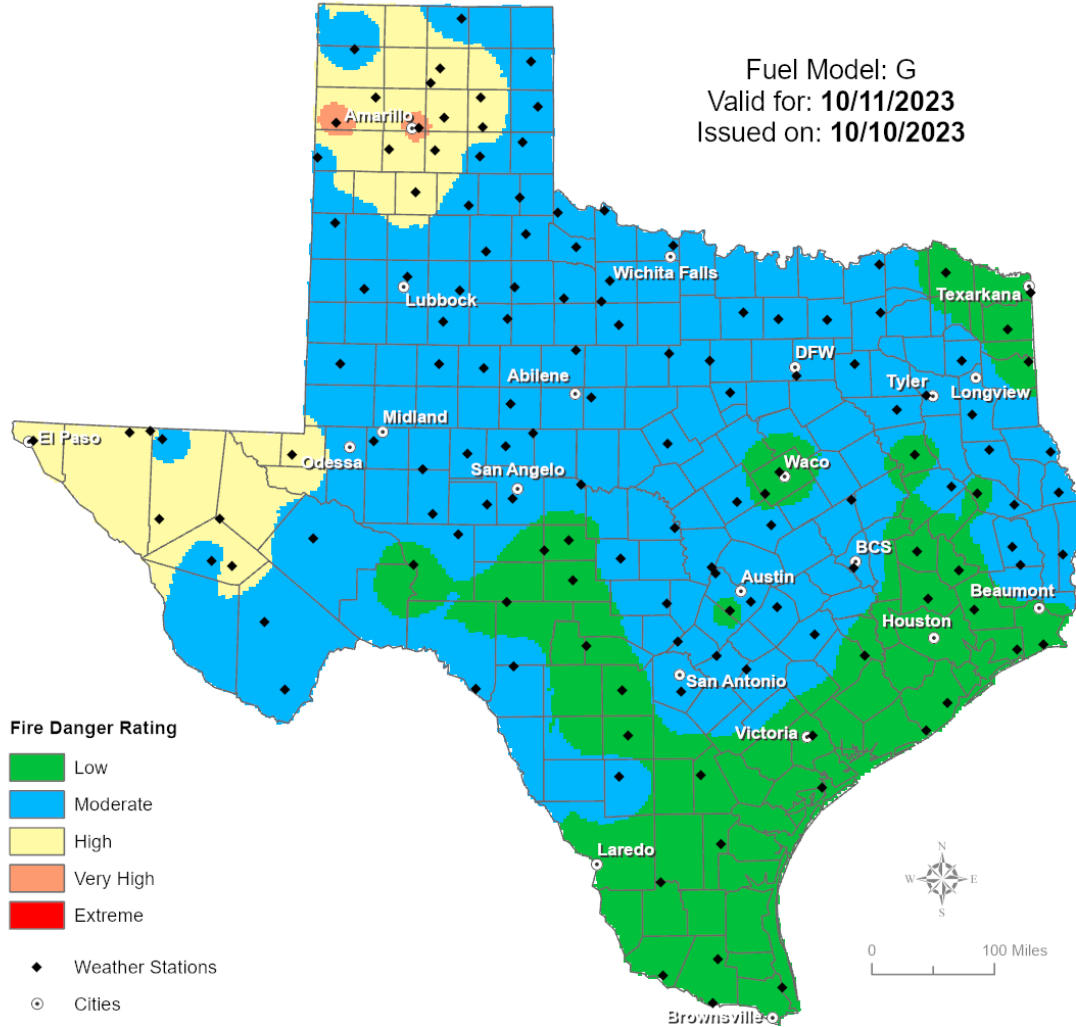
weather.gov/bro

Isolated to scattered showers will be possible today across the region, with additional rainfall amounts ranging from 0.1" to 0.5" through tonight. Isolated amounts up to 1" will be possible near the coast. Otherwise, overcast skies will keep highs in the upper 70s and low 80s. There is a moderate risk of rip currents today.



# Fire Danger Forecast

## Forecast Fire Danger



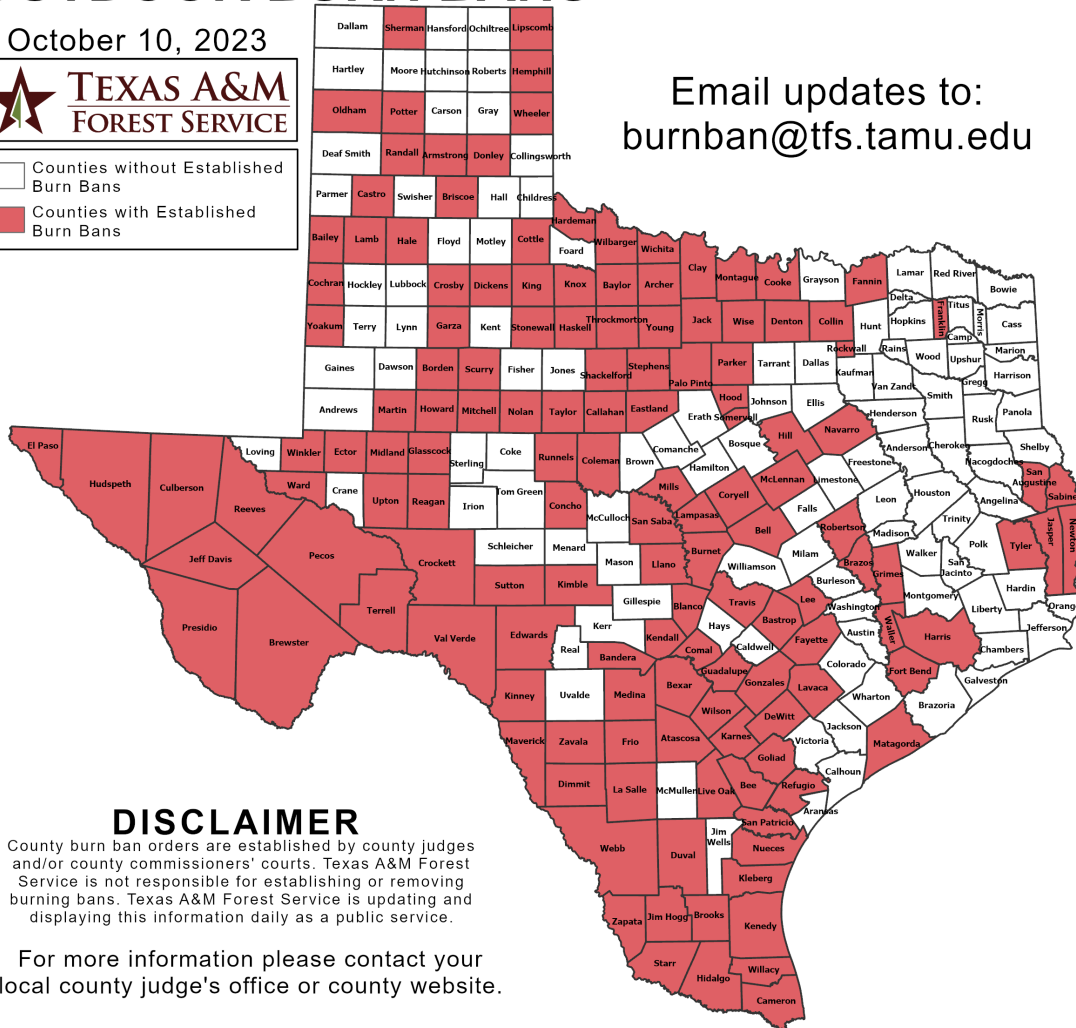
# Burn Ban

## OUTDOOR BURN BANS

October 10, 2023



Counties without Established Burn Bans  
 Counties with Established Burn Bans



Email updates to:  
[burnban@tfs.tamu.edu](mailto:burnban@tfs.tamu.edu)

### Counties with Burn Bans: 142

- Archer
- Armstrong
- Atascosa
- Bailey
- Bandera
- Bastrop
- Baylor
- Bee
- Bell
- Bexar
- Blanco
- Borden
- Brazos
- Brewster
- Briscoe
- Brooks
- Burnet
- Callahan
- Cameron
- Castro
- Clay
- Cochran
- Coleman
- Collin
- Comal
- Concho
- Cooke
- Coryell
- Cottle
- Crockett
- Crosby
- Culberson
- Denton
- DeWitt
- Dickens
- Dimmit
- Donley
- Duval
- Eastland
- Ector
- Edwards
- El Paso
- Fannin
- Fayette
- Fort Bend
- Franklin
- Frio
- Garza
- Glasscock
- Goliad
- Gonzales
- Grimes
- Guadalupe
- Hale
- Hardeman
- Harris
- Haskell
- Hemphill
- Hidalgo
- Hill
- Howard
- Hudspeth
- Jack
- Jasper
- Jeff Davis
- Jim Hogg
- Karnes
- Kendall
- Kenedy
- Kimble
- Kinney
- Kleberg
- Knox
- Lamb
- Lampasas
- La Salle
- Lavaca
- Lee
- Lipscomb
- Live Oak
- Llano
- Lebb
- McLennan
- Martin
- Matagorda
- Maverick
- Medina
- Midland
- Mills
- Mitchell
- Montague
- Navarro
- Newton
- Nolan
- Nueces
- Oldham
- Palo Pinto
- Parker
- Pecos
- Potter
- Presidio
- Randall
- Reagan
- Reeves
- Refugio
- Robertson
- Rockwall
- Runnels
- Sabine
- San Augustine
- San Patricio
- San Saba
- Scurry
- Shackelford
- Sherman
- Somervell
- Starr
- Stephens
- Stonewall
- Sutton
- Taylor
- Terrell
- Throckmorton
- Travis
- Tyler
- Upton
- Val Verde
- Waller
- Ward
- Webb
- Wheeler
- Wichita
- Willacy
- Willson
- Winkler
- Wise
- Yoakum
- Zapata
- Zavala

### DISCLAIMER

County burn ban orders are established by county judges and/or county commissioners' courts. Texas A&M Forest Service is not responsible for establishing or removing burning bans. Texas A&M Forest Service is updating and displaying this information daily as a public service.

For more information please contact your local county judge's office or county website.

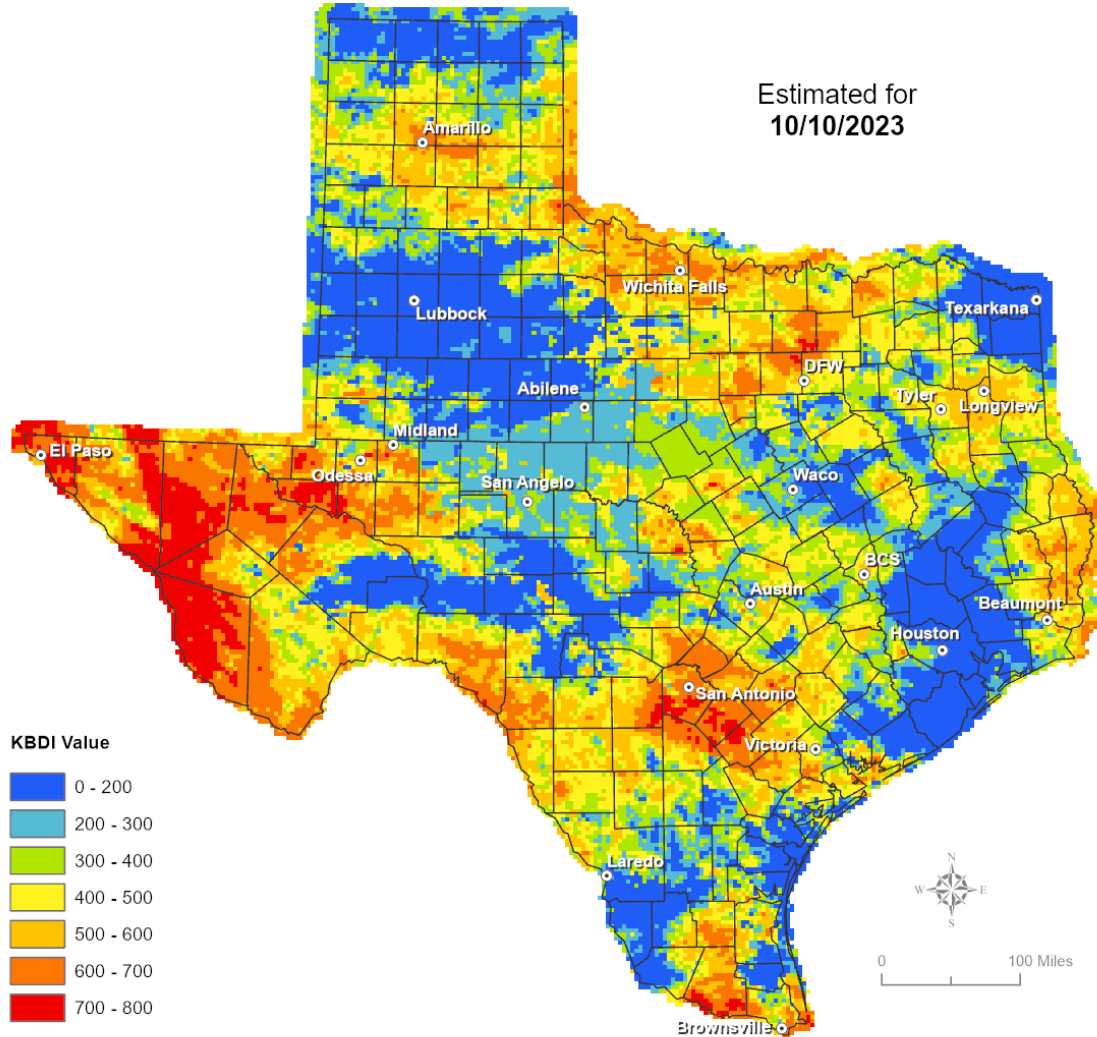
RED FLAG WARNINGS: [www.weather.gov](http://www.weather.gov)  
 Additional map formats available at <https://tfsweb.tamu.edu/Burnbans/>

# Keetch-Byram Drought Index

## Keetch-Byram Drought Index

(4 km x 4 km resolution)

Estimated for  
10/10/2023



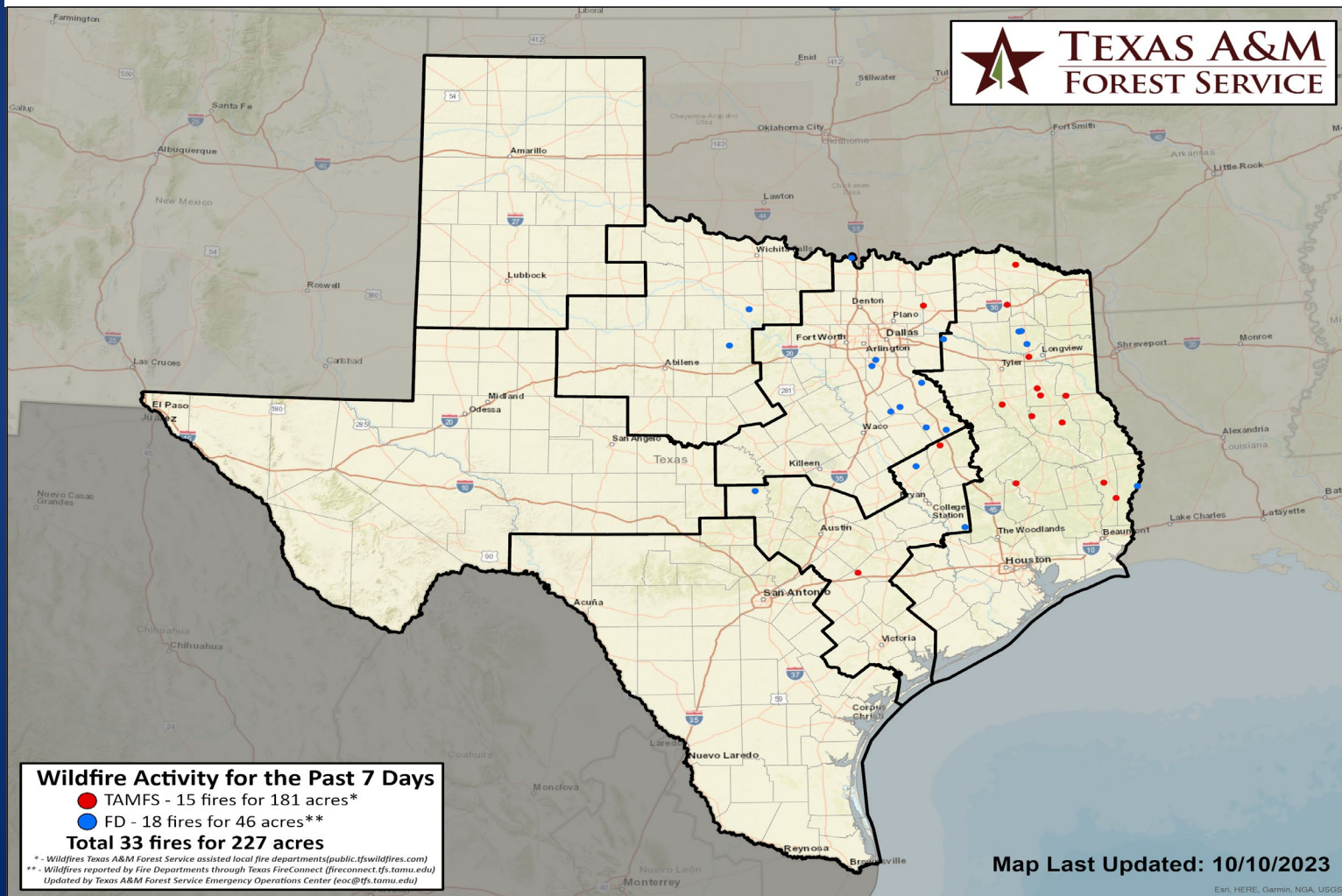
# Fire Weather Warnings/Watches/Statements

<b>DATE</b>	<b>WARNING TYPE</b>	<b>LOCATION</b>
10/11/23	Fire Danger Statement	Armstrong, Carson, Dallam, Deaf Smith, Hansford, Hartley, Hutchinson, Moore, Oldham, Potter, Randall and Sherman Counties



# Fire Activity (\*Last 24 Hours)

Report of 1,146 (+4) fires and 129,224 (+24) acres have been burned this year. There are 142 (-3) counties with burn bans. The Keetch-Byram Drought Index list contains 95 (+4) counties with an average over 400.



# Training

DATES		TITLE	COURSE	LOCATION
09/14/23	11/09/23	Community Emergency Response Team (CERT) Course	G-317	Richmond
09/07/23	10/28/23	Community Emergency Response Team (CERT) Course	G-317	Belton
10/09/23	10/11/23	Intermediate Incident Command System for Expanding Incidents, ICS 300	G/ICS-300	Lufkin
10/09/23	10/11/23	Intermediate Incident Command System for Expanding Incidents, ICS 300	G/ICS-300	San Antonio
10/09/23	10/13/23	NIMS ICS All-Hazards Logistics Section Chief (LSC) Course	E/L-967	Lewisville
10/09/23	10/13/23	Incident Command System (ICS) Curricula (Train-the-Trainer)	G-449	Corpus Christi
10/10/23	10/11/23	Medical Management of Chemical, Biological, Radiological, Nuclear, and Explosive (CBRNE) Events	PER-211	El Paso
10/10/23	10/11/23	Advanced Incident Command System for Complex Incidents, ICS 400	G/ICS-400	Lake Jackson
10/10/23	10/11/23	Texas State Operations Center District Coordinator Workshop	TX-SOC-101	Austin

# Training

DATES		TITLE	COURSE	LOCATION
10/10/23	10/11/23	Intermediate Incident Command System for Expanding Incidents	G/ICS-300	Austin

# Statewide Significant Events

DATES		LOCATION	EVENT
09/29/23	10/22/23	Dallas	Texas State Fair
10/06/23	10/15/23	Waco	Heart of Texas Fair and Rodeo
10/09/23	11/01/23	Round Top	Fall Antique Show