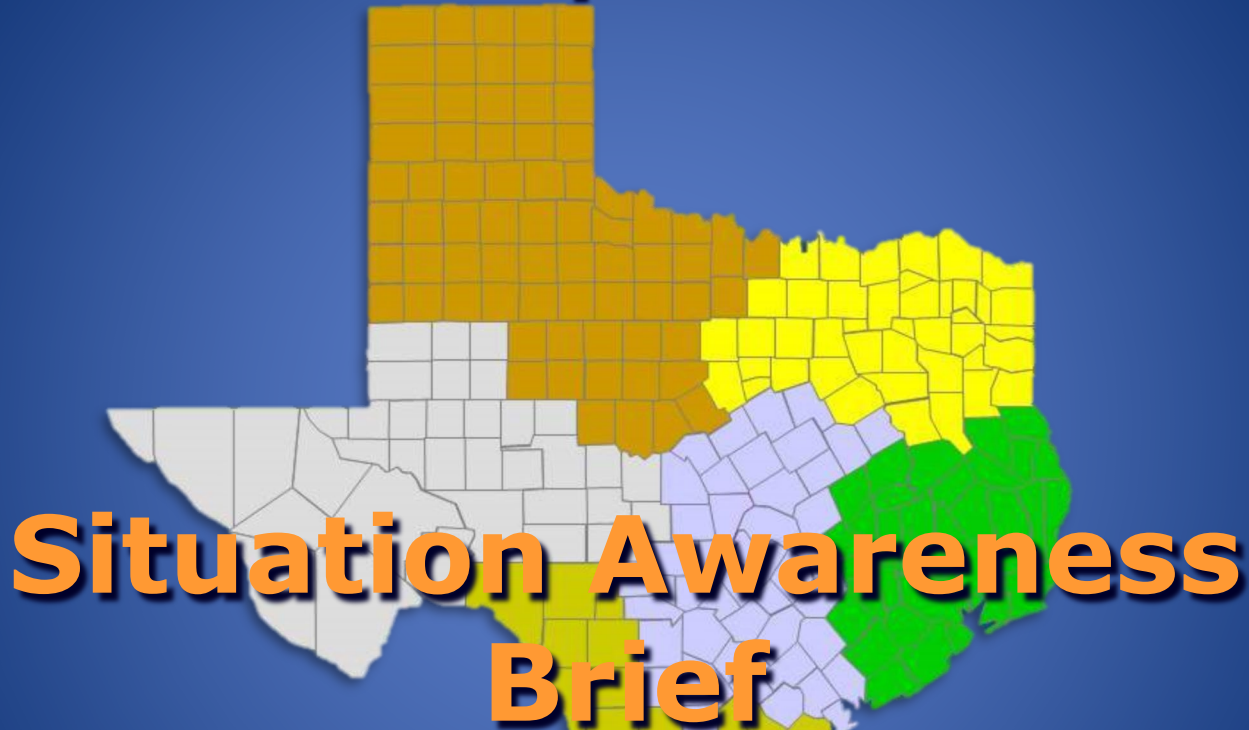


# Texas Division of Emergency Management Texas State Operations Center



Friday, October 13<sup>th</sup>, 2023  
As of 0900 CDT

# Tropical Weather Awareness



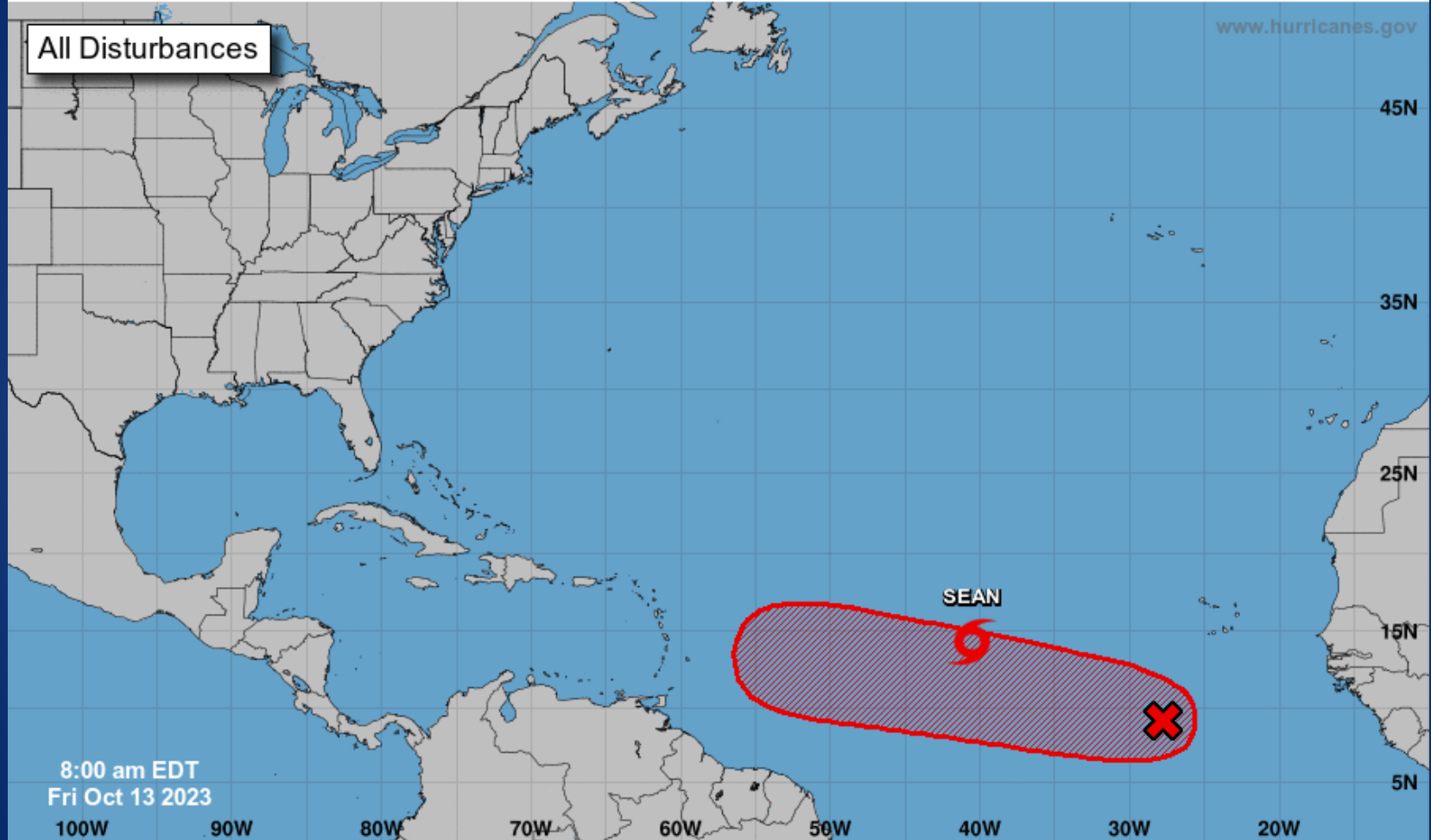
## Seven-Day Graphical Tropical Weather Outlook

National Hurricane Center Miami, Florida



www.hurricanes.gov

All Disturbances



8:00 am EDT  
Fri Oct 13 2023

Current Disturbances and Seven-Day Cyclone Formation Chance: < 40% 40-60% > 60%  
Tropical or Sub-Tropical Cyclone: Depression Storm Hurricane  
 Post-Tropical Cyclone or Remnants

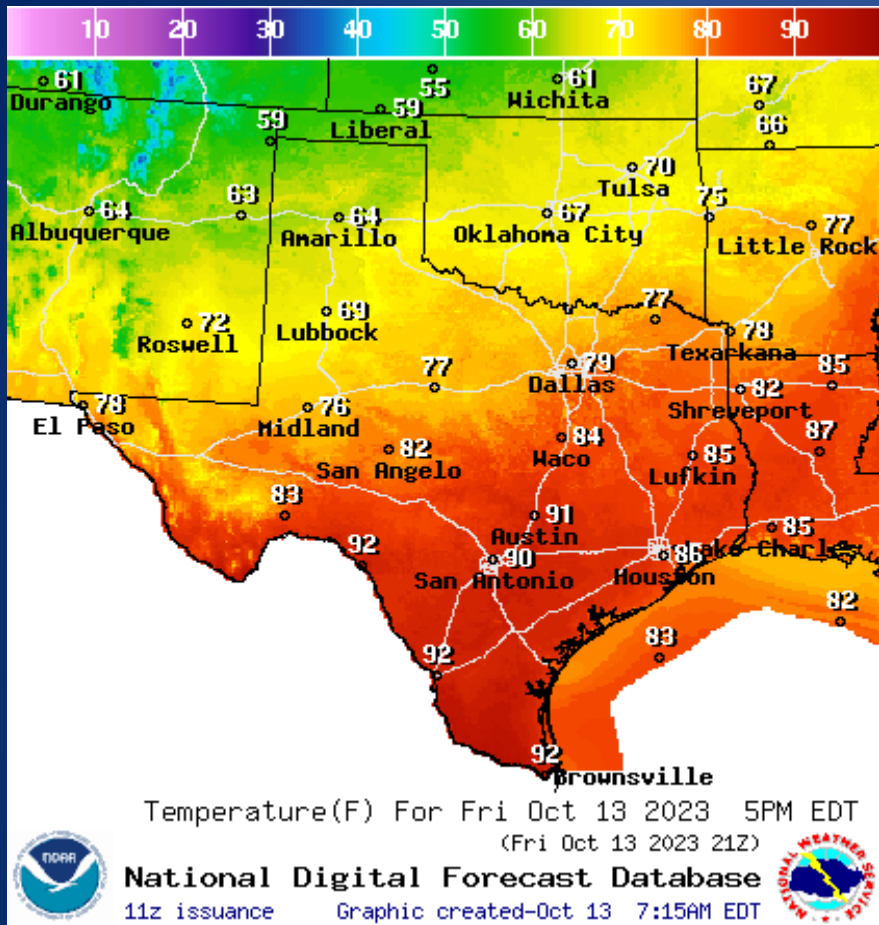
# Incidents Reported to the State Operations Center (last 24 hours)

<b>DATE</b>	<b>SUBJECT</b>	<b>LOCATION</b>
10/12/23	Final Report of a Tank Battery Fire	Loving County
10/12/23	PLB Incident 10200 has been Opened	Tarrant County
10/12/23	Initial Report of a Wildfire	Hutchinson County
10/12/23	PLB Incident 10200 has been Closed	Tarrant County
10/12/23	Initial Report of a Wildfire near Stinnett	Hutchinson County
10/12/23	Update Report of the Moore Dam Fire	Hutchinson County
10/13/23	Final Report of the Wildfire	Hutchinson County
10/13/23	Update Report #2 of the Moore Dam Fire	Hutchinson County
10/13/23	Preliminary Earthquake Report (M3.0)	Culberson County
10/13/23	Preliminary Earthquake Report (M3.1)	Culberson County

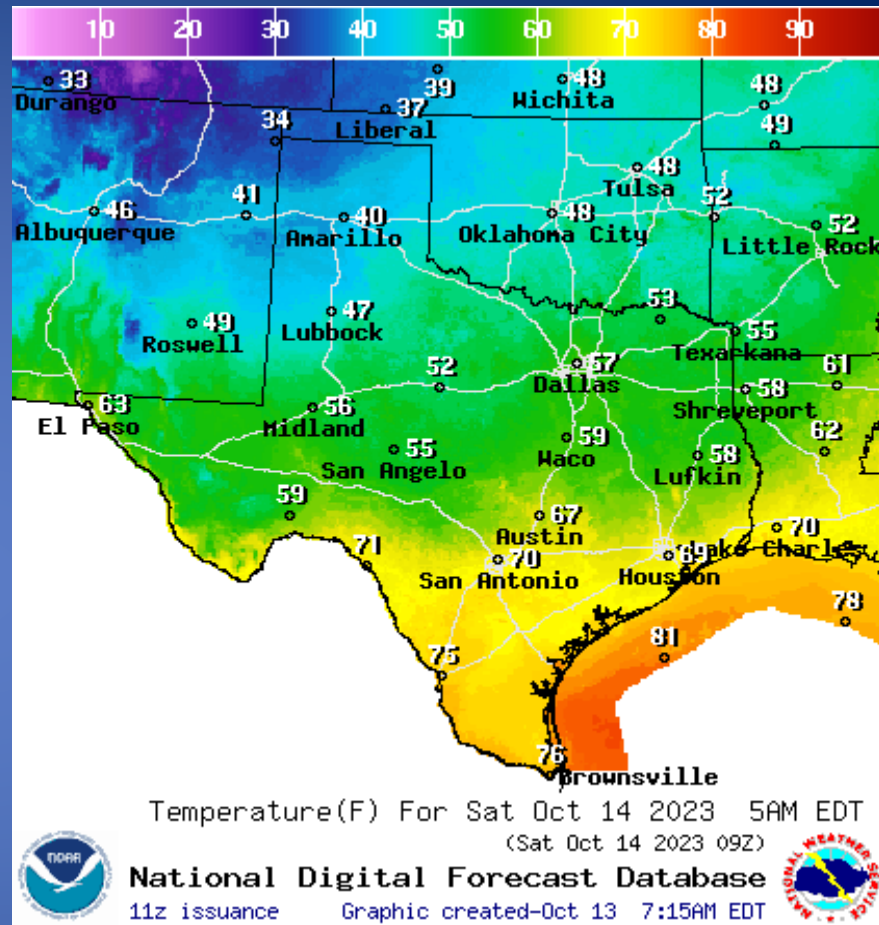
# Informational Products Distributed by the State Operations Center

<b>DATE</b>	<b>SUBJECT</b>
10/12/23	NWS Lake Charles, LA: Varsity Football Forecast Thursday and Friday
10/12/23	Silver Alert Discontinuation - Alamo Police Department - Johnson
10/13/23	Daily NWS Threat Brief for FEMA Region 6

# Weather Forecast

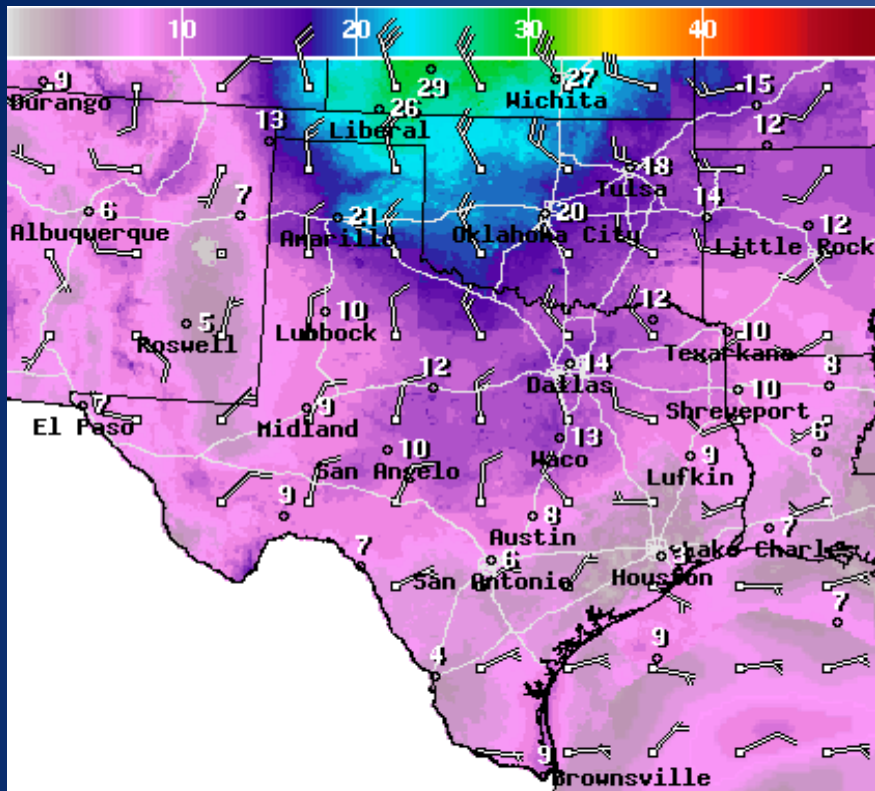


## Highs



## Lows

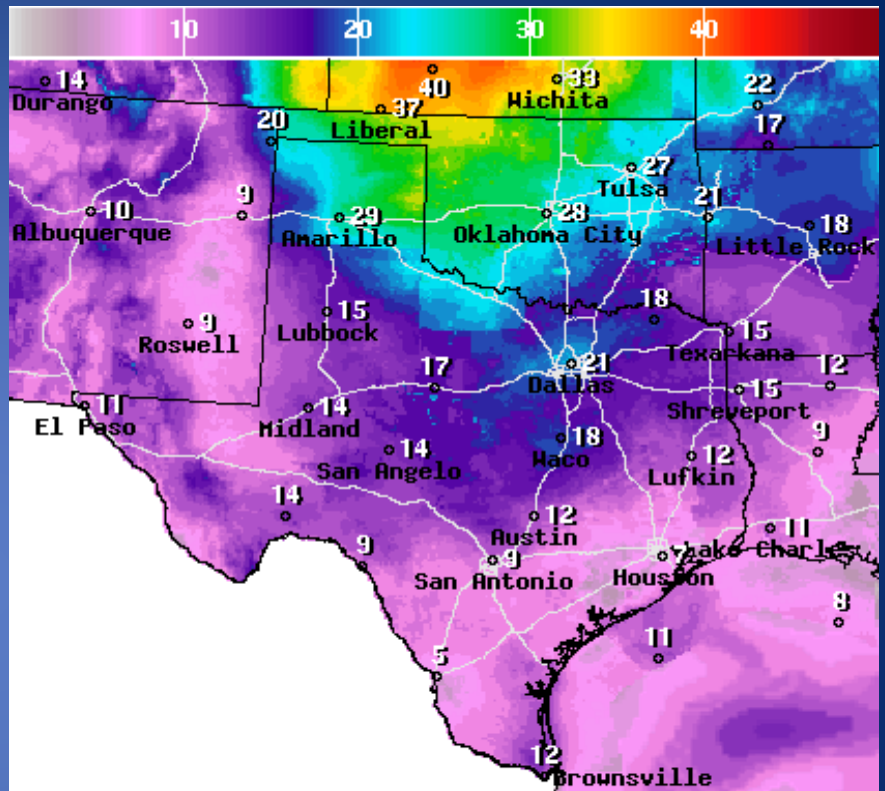
# Weather Forecast



WindSpd(Kts) & WindDir For Fri Oct 13 2023 5PM EDT  
(Fri Oct 13 2023 21Z)

 National Digital Forecast Database  
11z issuance    Graphic created-Oct 13 7:20AM EDT 

## Wind Speeds



Wind Gust(Kts) Fri Oct 13 2023 5PM EDT  
(Fri Oct 13 2023 21Z)

 National Digital Forecast Database  
11z issuance    Graphic created-Oct 13 7:23AM EDT 

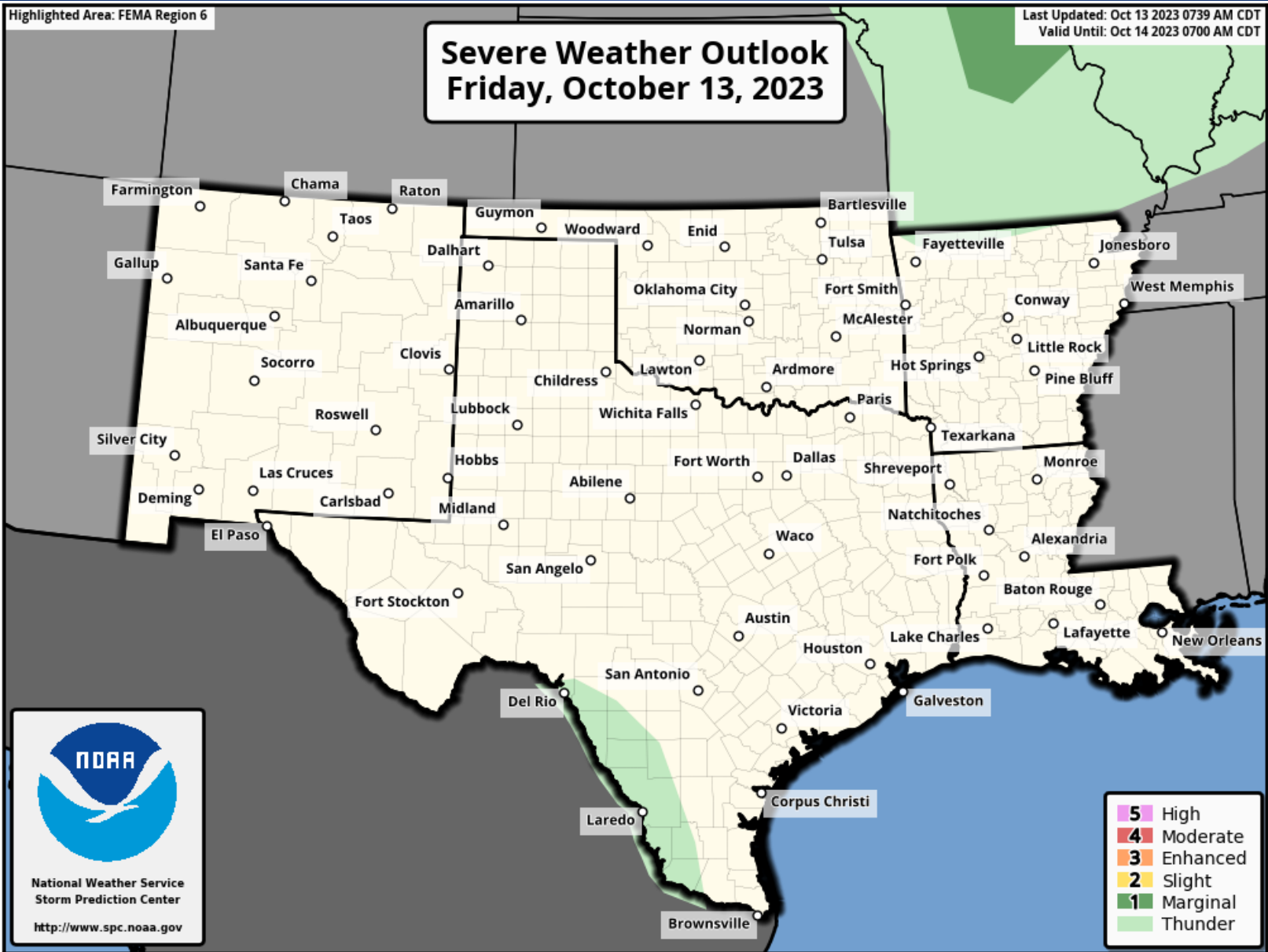
## Gusts

# Hazardous Weather

Highlighted Area: FEMA Region 6

Last Updated: Oct 13 2023 0739 AM CDT  
Valid Until: Oct 14 2023 0700 AM CDT

**Severe Weather Outlook  
Friday, October 13, 2023**



National Weather Service  
Storm Prediction Center  
<http://www.spc.noaa.gov>

5	High
4	Moderate
3	Enhanced
2	Slight
1	Marginal
	Thunder

# Weather Warnings/Advisories Issued

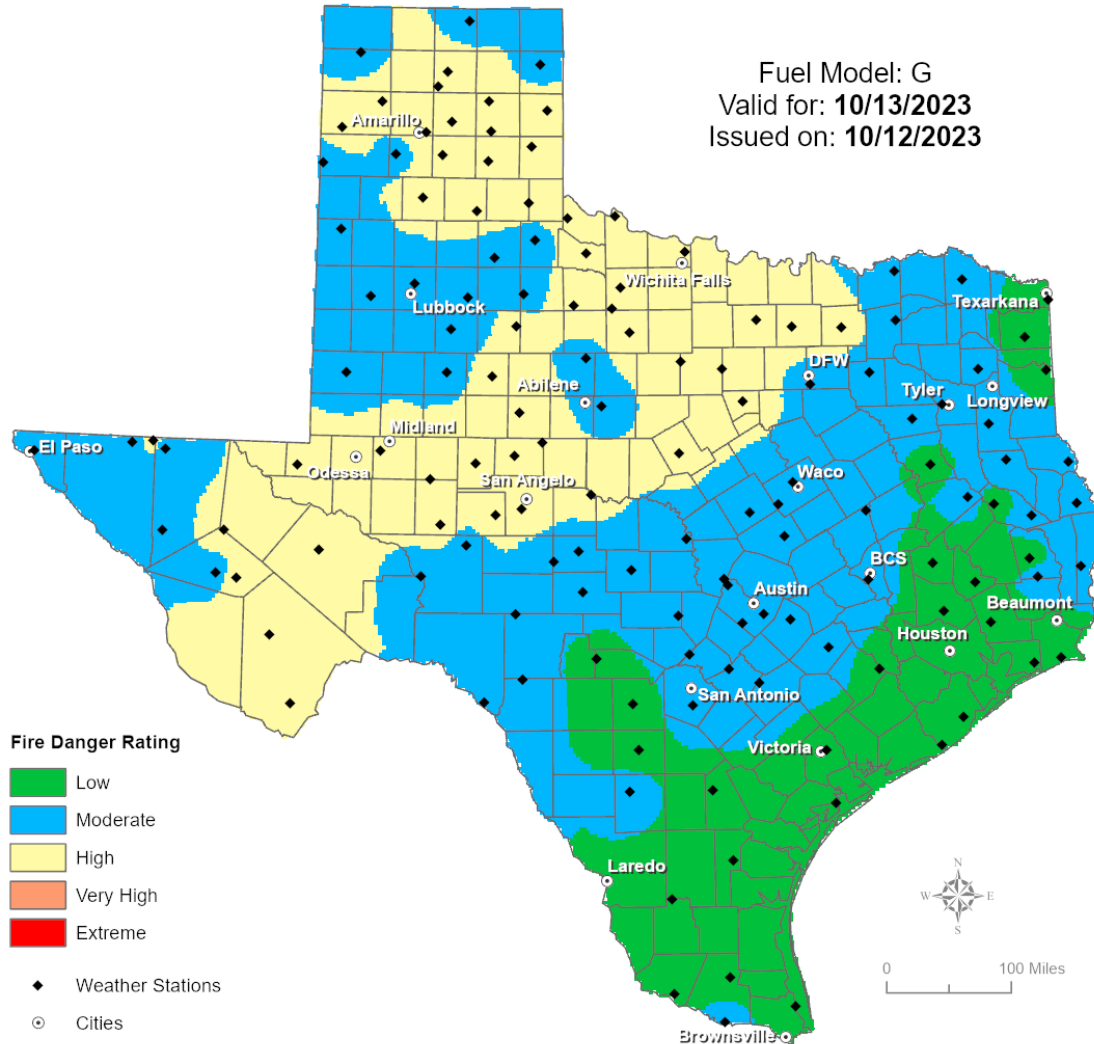
<b>DATE</b>	<b>WARNING TYPE</b>	<b>LOCATION</b>
10/12/23	Coastal Flood Advisory	Aransas, Calhoun, Kleberg, and Nueces Counties



# Fire Danger Forecast

## Forecast Fire Danger

Fuel Model: G  
Valid for: **10/13/2023**  
Issued on: **10/12/2023**



# Burn Ban

## OUTDOOR BURN BANS

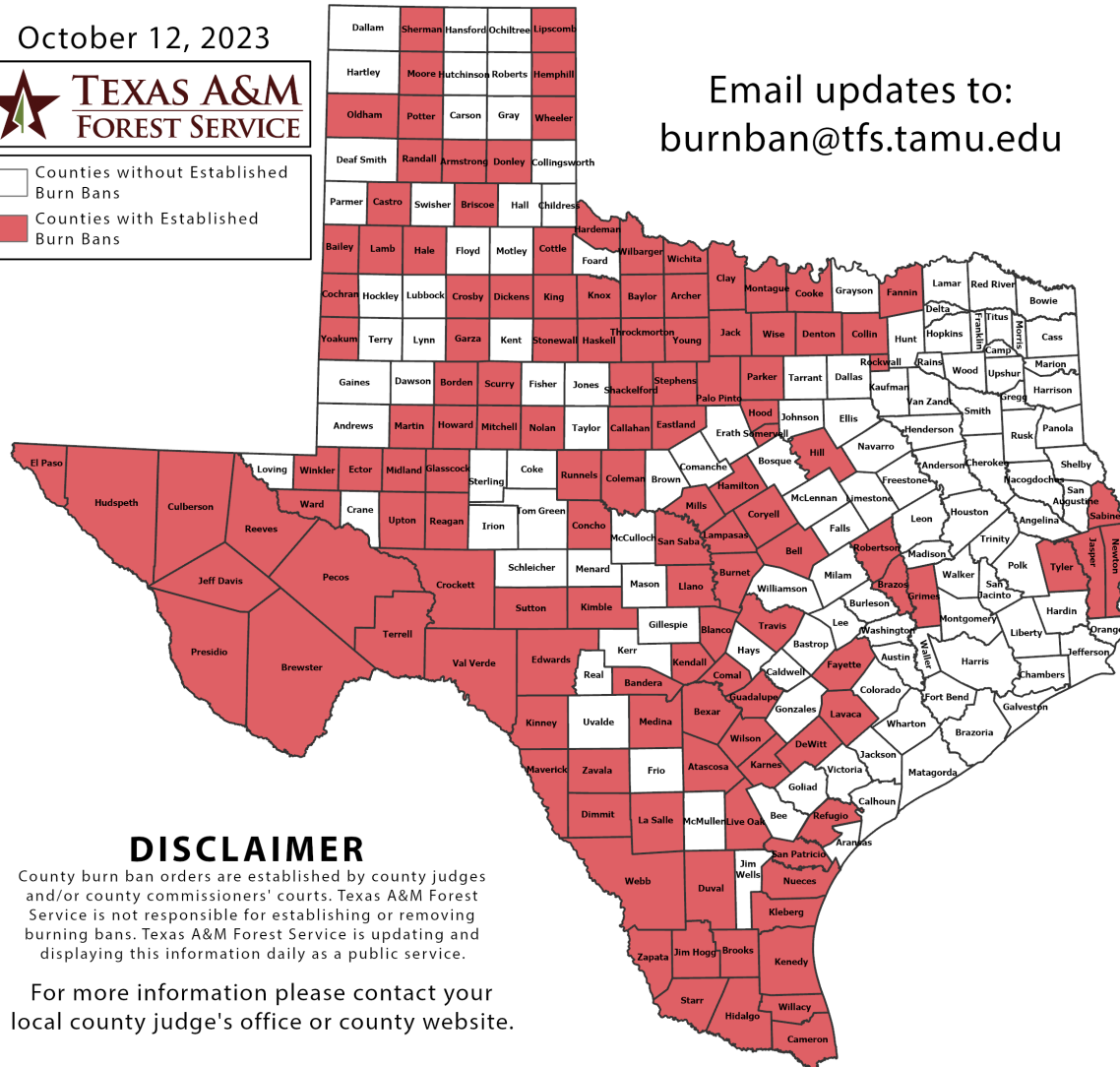
October 12, 2023



Email updates to:  
burnban@tfs.tamu.edu

### Counties with Burn Bans: 129

- Archer
- Armstrong
- Atascosa
- Bailey
- Bandera
- Baylor
- Bell
- Bexar
- Blanco
- Borden
- Brazos
- Brewster
- Briscoe
- Brooks
- Burnet
- Callahan
- Cameron
- Castro
- Clay
- Cochran
- Coleman
- Collin
- Comal
- Concho
- Cooke
- Coryell
- Cottle
- Crockett
- Crosby
- Culberson
- Denton
- DeWitt
- Dickens
- Dimmit
- Donley
- Duval
- Eastland
- Ector
- Edwards
- El Paso
- Fannin
- Fayette
- Garza
- Glasscock
- Grimes
- Oldham
- Palo Pinto
- Parker
- Pecos
- Potter
- Presidio
- Randall
- Reagan
- Reeves
- Refugio
- Robertson
- Rockwall
- Runnels
- Sabine
- San Patricio
- San Saba
- Scurry
- Shackelford
- Sherman
- Somervell
- Starr
- Stephens
- Stonewall
- Sutton
- Terrell
- Throckmorton
- Travis
- Tyler
- Upton
- Val Verde
- Ward
- Webb
- Wheeler
- Wichita
- Wilbarger
- Willacy
- Wilson
- Winkler
- Wise
- Yoakum
- Young
- Zapata
- Zavala



### DISCLAIMER

County burn ban orders are established by county judges and/or county commissioners' courts. Texas A&M Forest Service is not responsible for establishing or removing burning bans. Texas A&M Forest Service is updating and displaying this information daily as a public service.

For more information please contact your local county judge's office or county website.

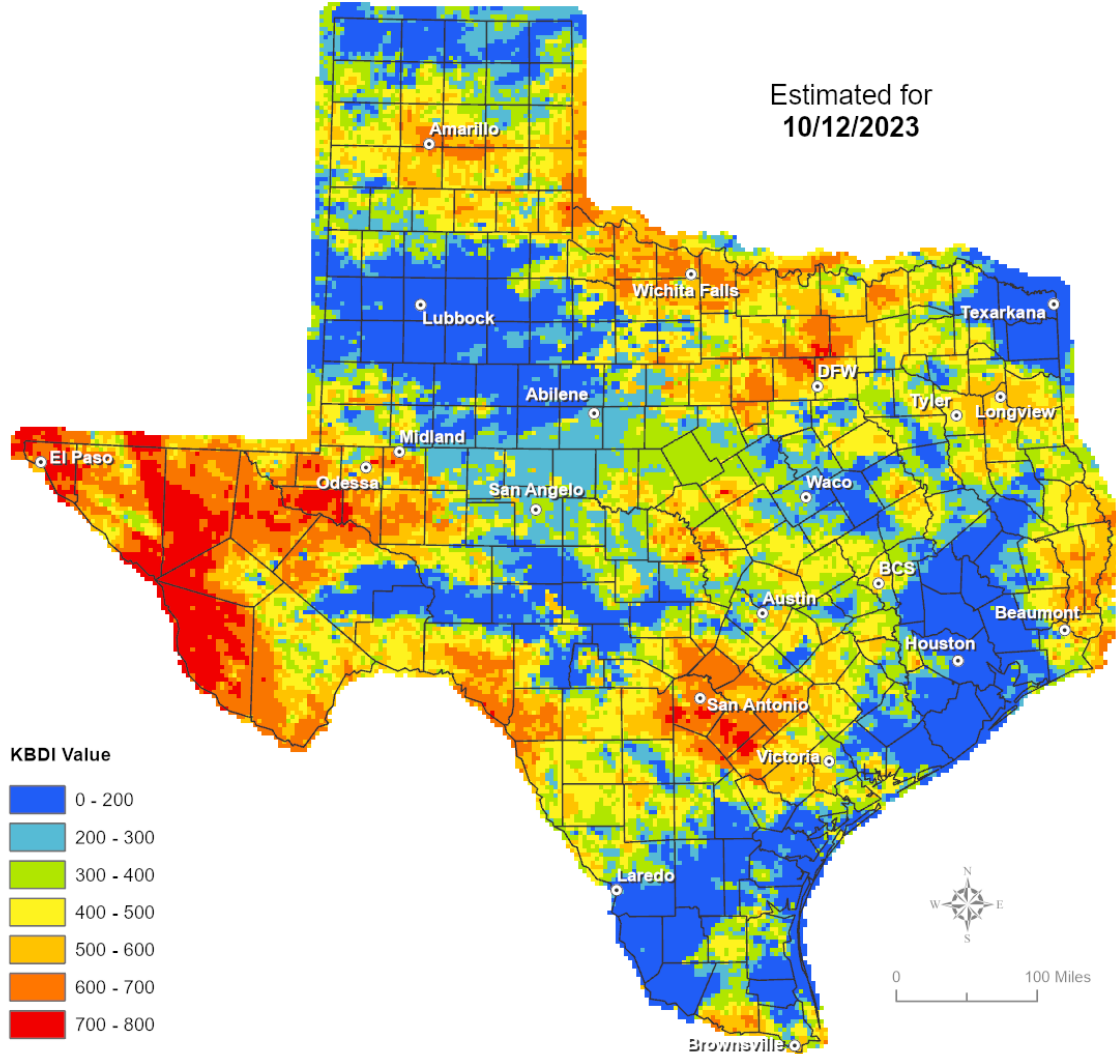
RED FLAG WARNINGS: [www.weather.gov](http://www.weather.gov)  
Additional map formats available at <https://tfsweb.tamu.edu/Burnbans/>

# Keetch-Byram Drought Index

## Keetch-Byram Drought Index

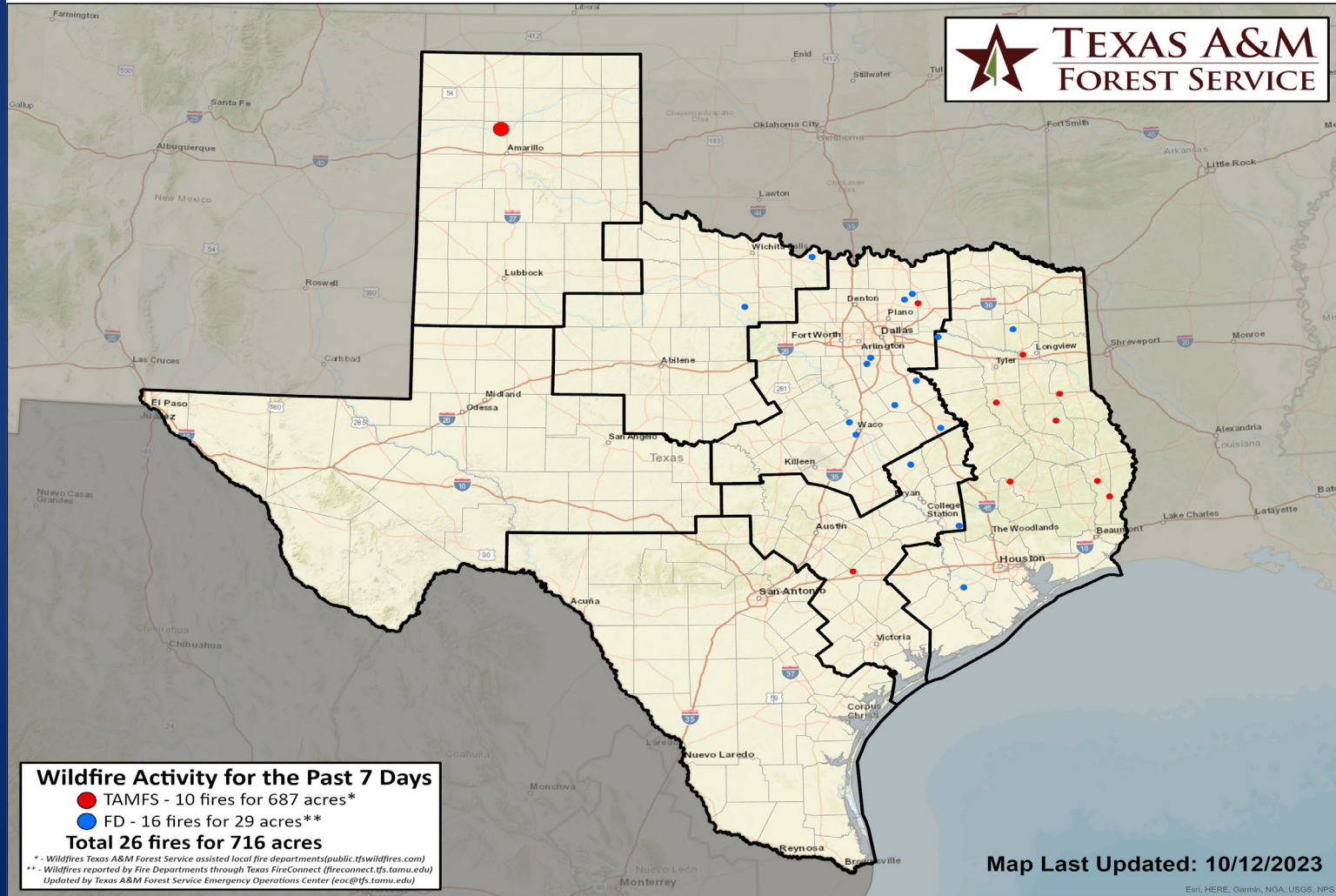
(4 km x 4 km resolution)

Estimated for  
10/12/2023



# Fire Activity (\*Last 24 Hours)

Report of 1,147 (no change) fires and 129,816 (no change) acres have been burned this year. There are 129 (-2) counties with burn bans. The Keetch-Byram Drought Index list contains 96 (+2) counties with an average over 400.



# Training

DATES		TITLE	COURSE	LOCATION
09/14/23	11/09/23	Community Emergency Response Team (CERT) Course	G-317	Richmond
09/07/23	10/28/23	Community Emergency Response Team (CERT) Course	G-317	Belton
10/09/23	10/13/23	NIMS ICS All-Hazards Logistics Section Chief (LSC) Course	E/L-967	Lewisville
10/09/23	10/13/23	Incident Command System (ICS) Curricula (Train-the-Trainer)	G-449	Corpus Christi
10/11/23	10/17/23	Community Emergency Response Team (CERT) Course	G-317	Lago Vista
10/12/23	10/13/23	Advanced Incident Command System, Command and General Staff	G/ICS 400	San Antonio
10/12/23	10/13/23	Advanced Incident Command System, Command and General Staff	G/ICS 400	Lufkin

# Statewide Significant Events

<b>DATES</b>		<b>LOCATION</b>	<b>EVENT</b>
09/29/23	10/22/23	Dallas	Texas State Fair
10/06/23	10/15/23	Waco	Heart of Texas Fair and Rodeo
10/09/23	11/01/23	Round Top	Fall Antique Show
10/13/20	10/13/20	Houston	Astros MLB ALDS Home Game #3