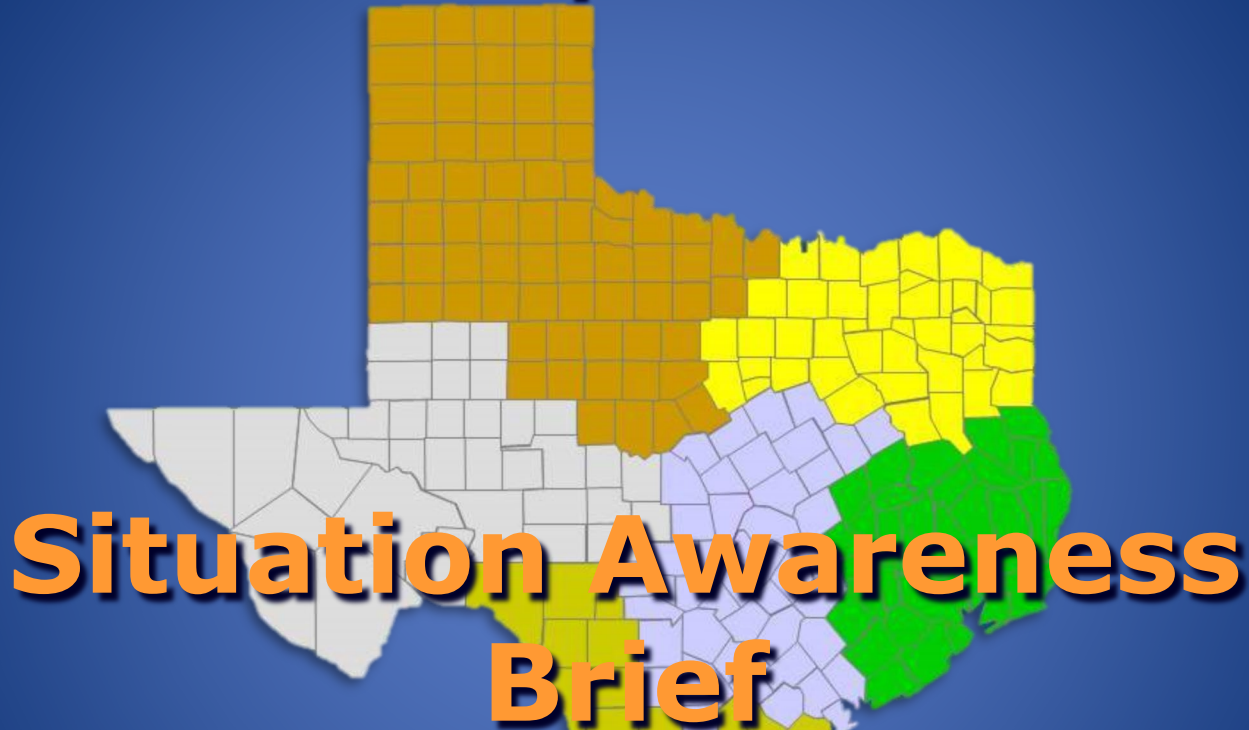


Texas Division of Emergency Management Texas State Operations Center



Saturday, October 14th, 2023
As of 0900 CDT

Tropical Weather Awareness



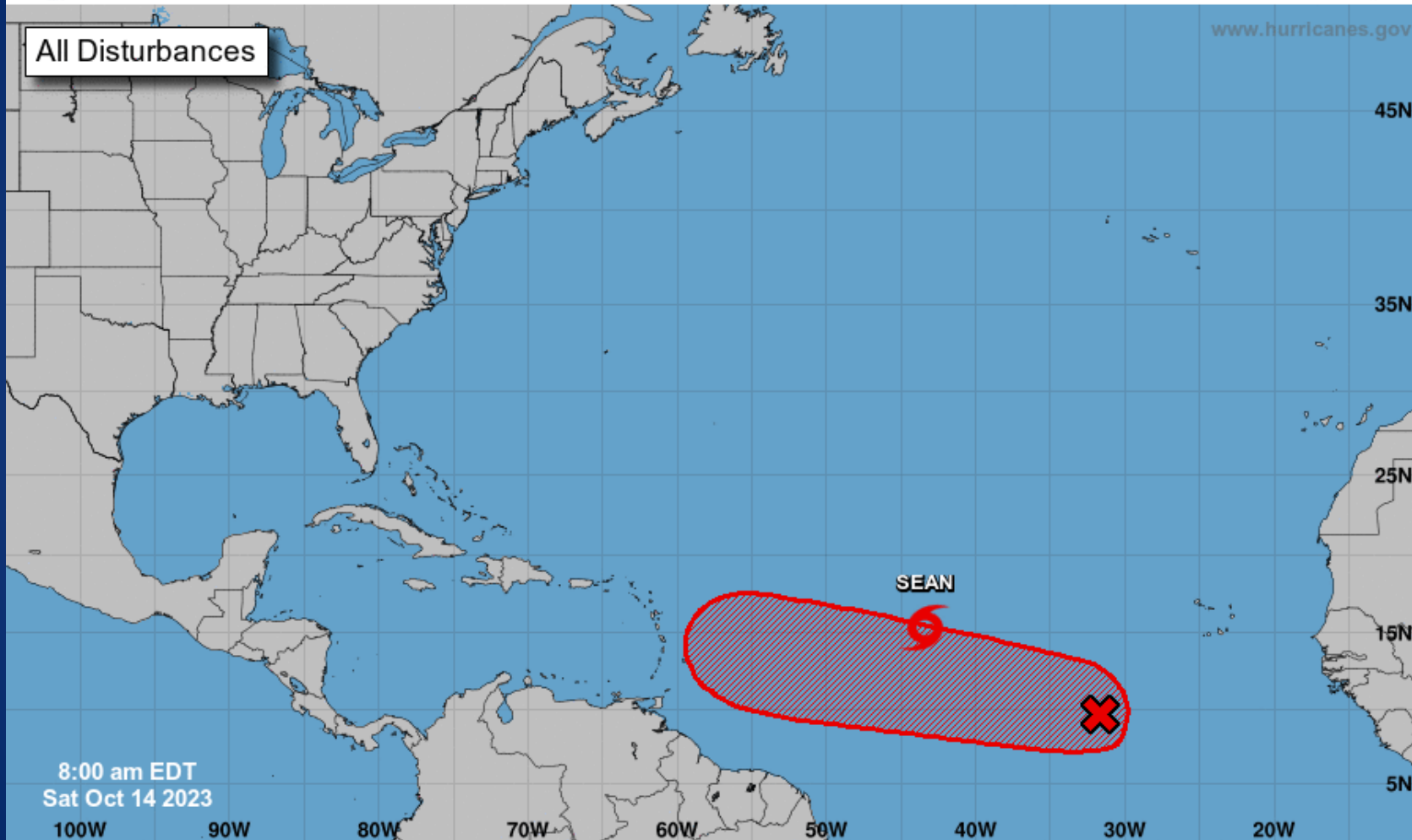
Seven-Day Graphical Tropical Weather Outlook

National Hurricane Center Miami, Florida



www.hurricanes.gov

All Disturbances



8:00 am EDT
Sat Oct 14 2023

100W 90W 80W 70W 60W 50W 40W 30W 20W

Current Disturbances and Seven-Day Cyclone Formation Chance: ✘ < 40% ✘ 40-60% ✘ > 60%
Tropical or Sub-Tropical Cyclone: ○ Depression ⚡ Storm ⚡ Hurricane
⊗ Post-Tropical Cyclone or Remnants

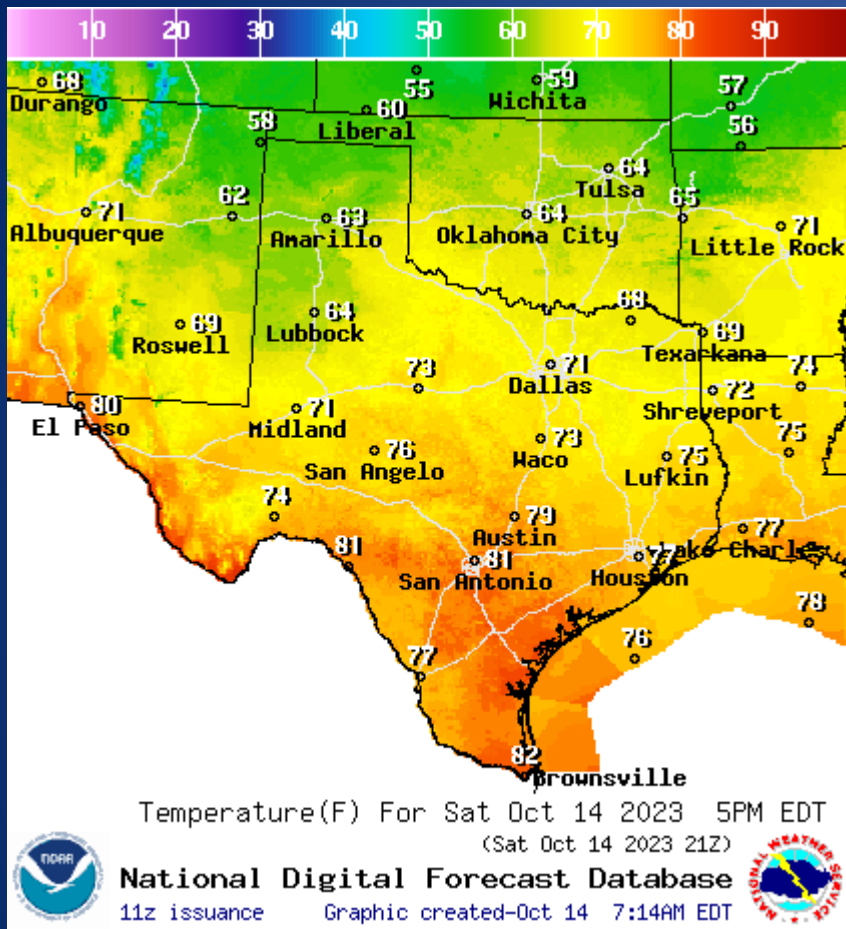
Incidents Reported to the State Operations Center (last 24 hours)

DATE	SUBJECT	LOCATION
10/13/23	Initial Report of the Bowen Loop Fire	Jack County
10/13/23	Update Report of the Bowen Loop Fire	Jack County
10/13/23	Update Report of a Water Outage and Boil Water Notice	Brewster County

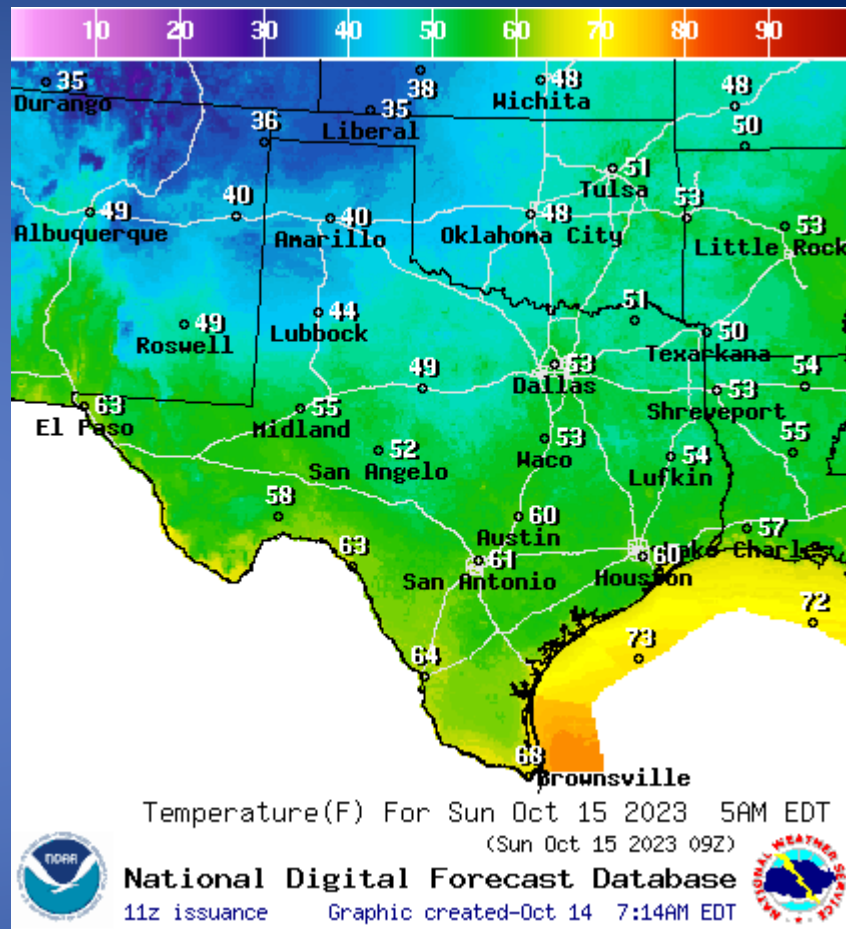
Informational Products Distributed by the State Operations Center

DATE	SUBJECT
10/13/23	Updated Annular Eclipse Forecast - Noon Saturday Bleak for the RGV, Brush Country and Rio Grande Plains; Some Viewing Potential in Kenedy County
10/13/23	FEMA Region 6 Daily Situational Awareness Report
10/13/23	NWS Shreveport, LA: NWS Shreveport Phone Lines Restored
10/13/23	Silver Alert Activation - Harris County Sheriff's Office - Bounds
10/13/23	Silver Alert Discontinuation - Harris County Sheriff's Office - Bounds
10/13/23	Clear Alert Activation - Temple Police Department - McClure
10/13/23	UPDATE Clear Alert Activation - Temple Police Department - McClure
10/14/23	NWS Lake Charles, LA: Red Flag Warning / Small Craft Advisory
10/14/23	Daily NWS Threat Brief for Saturday, October 14, 2023 for FEMA Region 6

Weather Forecast

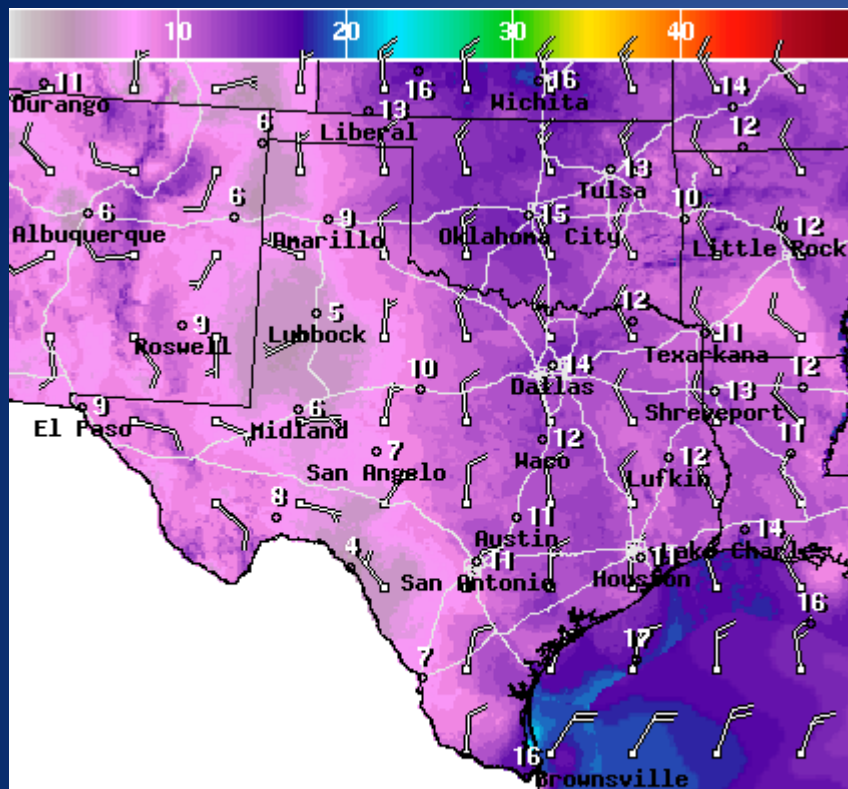


Highs



Lows

Weather Forecast

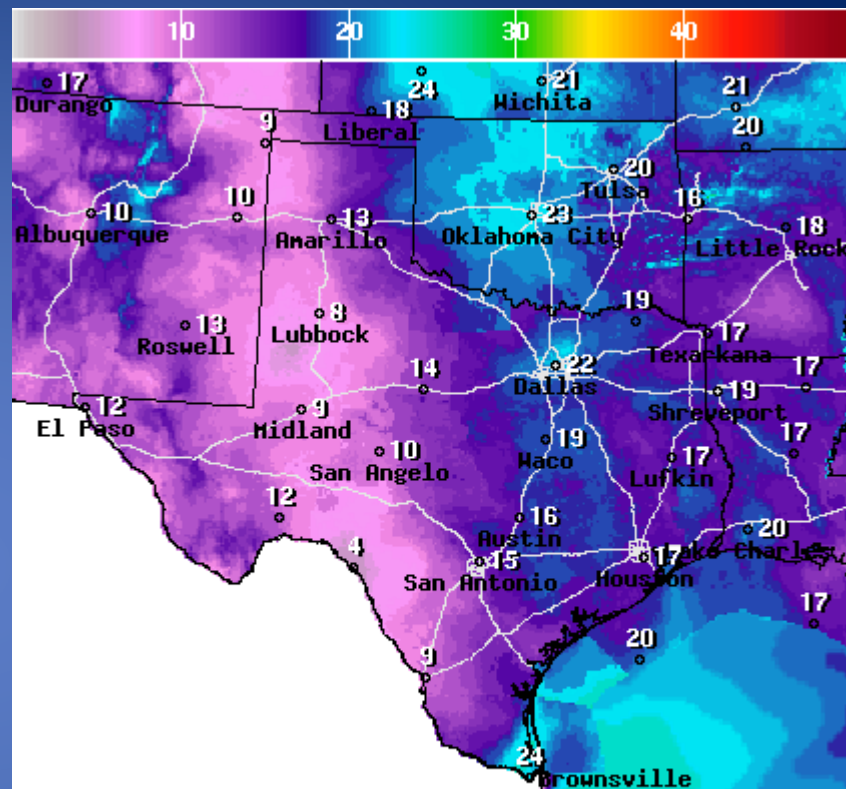


WindSpd(Kts) & WindDir For Sat Oct 14 2023 5PM EDT
(Sat Oct 14 2023 21Z)



National Digital Forecast Database

11z issuance Graphic created-Oct 14 7:19AM EDT



Wind Gust(Kts) Sat Oct 14 2023 5PM EDT
(Sat Oct 14 2023 21Z)



National Digital Forecast Database

11z issuance Graphic created-Oct 14 7:22AM EDT



Wind Speeds

Gusts

Hazardous Weather

Highlighted Area: FEMA Region 6

Last Updated: Oct 14 2023 0746 AM CDT
Valid Until: Oct 15 2023 0700 AM CDT

Severe Weather Outlook Saturday, October 14, 2023



Hazardous Weather

Elevated Wildfire Conditions Possible on Saturday

From Mid-Morning Saturday through Late Afternoon

Weather Forecast Office
Shreveport, LA

Issued Oct 13, 2023 2:28 PM CDT



NWSShreveport

weather.gov/shv

Dry fuels combined with low relative humidity values and gusty northwest winds could lead to an elevated wildfire threat today.



Red Flag Warning Today

A dry air mass combined with gusty north winds will contribute to fire danger this afternoon.



Key Message

Fire danger is expected today as a result of relative humidity ranging from 25% to 35% this afternoon along with north winds sustained at 10 to 20 mph, with gusts up to 25 mph. Vegetation remains dry due to an ongoing drought.



Hazards

Fires can spread rapidly in these conditions. Outside burning is discouraged, except by experienced fire personnel.



Actions

Avoid activities that cause open flames or sparks. Properly discard of cigarettes. Avoid parking on dry grass and check trailers for dragging chains.



Red Flag Warning



National Oceanic and
Atmospheric Administration
U.S. Department of Commerce

National Weather Service
Lake Charles, LA

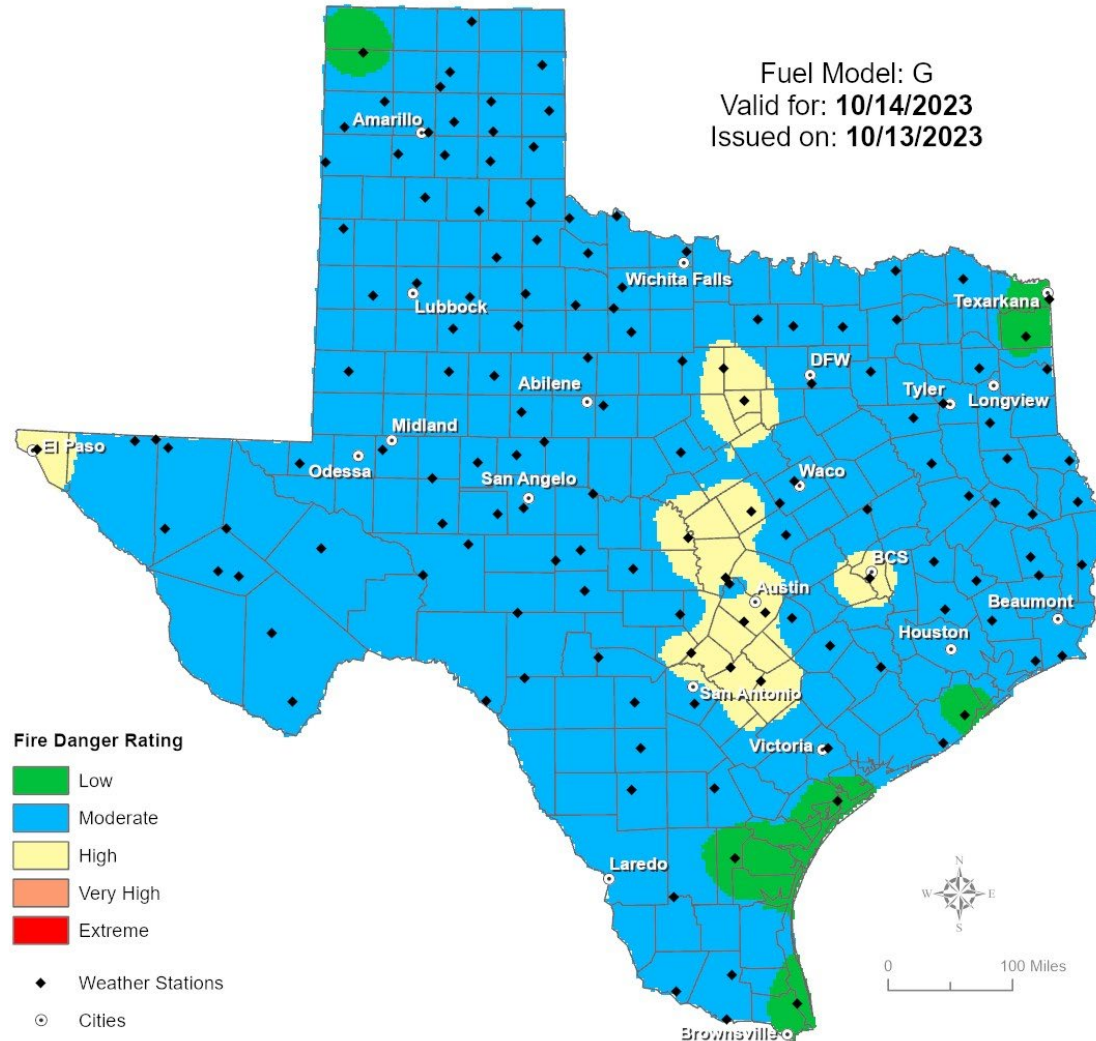
Fire danger is expected this afternoon due to a combination of gusty winds and a dry airmass.

Weather Warnings/Advisories Issued

DATE	WARNING TYPE	LOCATION
10/13/23	Freeze Warning	Bailey, Dallam, Hartley, and Parmer Counties

Fire Danger Forecast

Forecast Fire Danger



Burn Ban

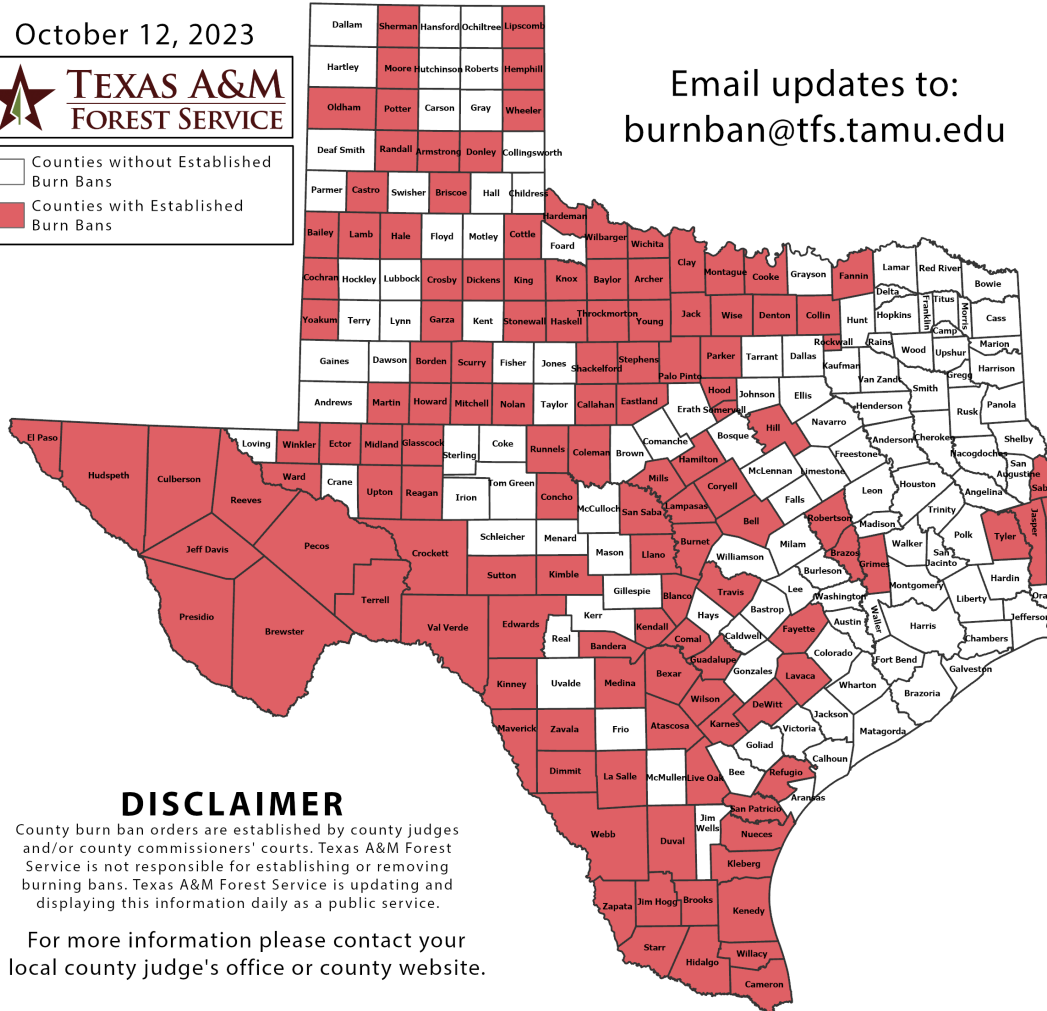
OUTDOOR BURN BANS

October 12, 2023



Counties without Established Burn Bans
 Counties with Established Burn Bans

Email updates to:
burnban@tfs.tamu.edu



Counties with Burn Bans: 129

- Archer
- Armstrong
- Atascosa
- Bailey
- Bandera
- Baylor
- Bell
- Bexar
- Blanco
- Borden
- Brazos
- Brewster
- Briscoe
- Brooks
- Burnet
- Callahan
- Cameron
- Castro
- Clay
- Cochran
- Coleman
- Collin
- Comal
- Concho
- Cooke
- Coryell
- Cottle
- Crockett
- Crosby
- Culberson
- Denton
- DeWitt
- Dickens
- Dimmit
- Donley
- Duval
- Eastland
- Ector
- Edwards
- El Paso
- Fannin
- Fayette
- Garza
- Glasscock
- Grimes
- Guadalupe
- Hale
- Hamilton
- Hardeman
- Haskell
- Hemphill
- Hidalgo
- Hill
- Hood
- Howard
- Hudspeth
- Jack
- Jasper
- Jeff Davis
- Jim Hogg
- Karnes
- Kendall
- Kenedy
- Kimble
- King
- Kinney
- Kleberg
- Knox
- Lamb
- Lampasas
- La Salle
- Lavaca
- Lipscomb
- Live Oak
- Llano
- Martin
- Maverick
- Medina
- Midland
- Mills
- Mitchell
- Montague
- Moore
- Newton
- Nolan
- Nueces
- Oldham
- Palo Pinto
- Parker
- Pecos
- Potter
- Presidio
- Randall
- Reagan
- Reeves
- Refugio
- Robertson
- Rockwall
- Runnels
- Sabine
- San Patricio
- San Saba
- Scurry
- Shackelford
- Sherman
- Somervell
- Starr
- Stephens
- Stonewall
- Sutton
- Terrell
- Throckmorton
- Travis
- Tyler
- Upton
- Val Verde
- Ward
- Webb
- Wheeler
- Wichita
- Willacy
- Wilson
- Winkler
- Wise
- Yoakum
- Young
- Zapata
- Zavala

DISCLAIMER

County burn ban orders are established by county judges and/or county commissioners' courts. Texas A&M Forest Service is not responsible for establishing or removing burning bans. Texas A&M Forest Service is updating and displaying this information daily as a public service.

For more information please contact your local county judge's office or county website.

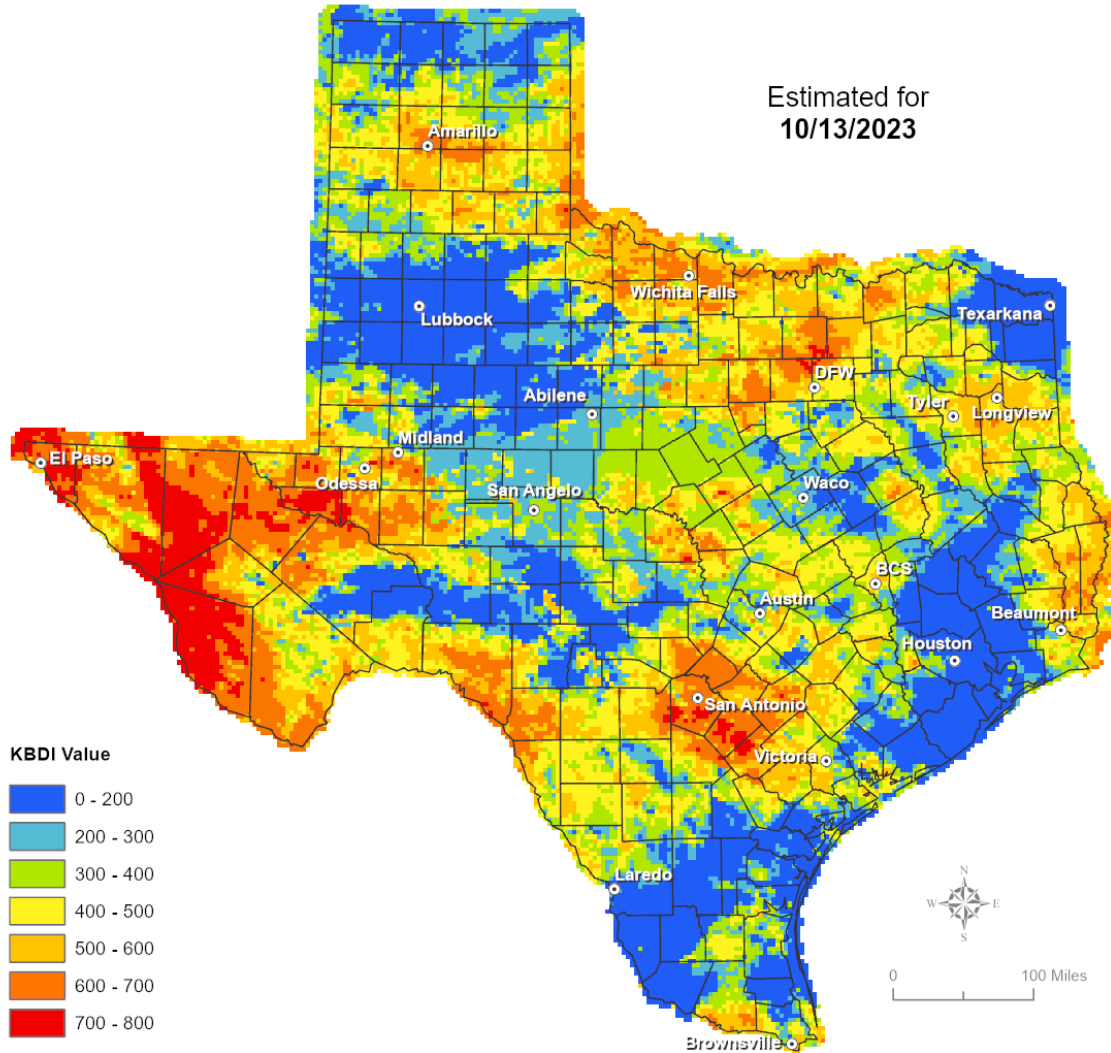
RED FLAG WARNINGS: www.weather.gov
 Additional map formats available at <https://tfsweb.tamu.edu/Burnbans/>

Keetch-Byram Drought Index

Keetch-Byram Drought Index

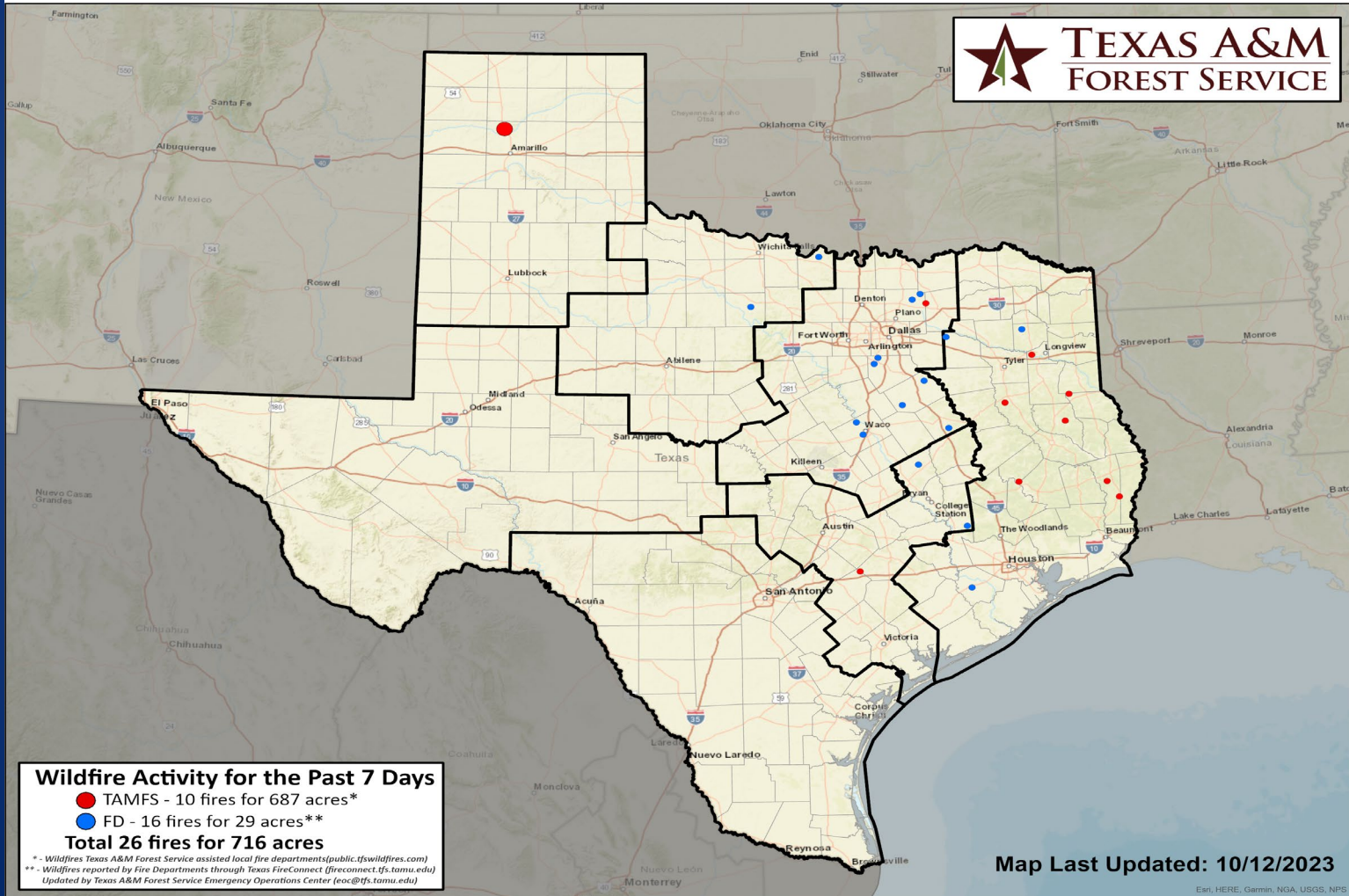
(4 km x 4 km resolution)

Estimated for
10/13/2023



Fire Activity (*Last 24 Hours)

Report of 1,147 (no change) fires and 129,816 (no change) acres have been burned this year. There are 129 (no change) counties with burn bans. The Keetch-Byram Drought Index list contains 102 (+6) counties with an average over 400.



Training

DATES		TITLE	COURSE	LOCATION
09/14/23	11/09/23	Community Emergency Response Team (CERT) Course	G-317	Richmond
09/07/23	10/28/23	Community Emergency Response Team (CERT) Course	G-317	Belton
10/11/23	10/17/23	Community Emergency Response Team (CERT) Course	G-317	Lago Vista

Statewide Significant Events

DATES		LOCATION	EVENT
09/29/23	10/22/23	Dallas	Texas State Fair
10/06/23	10/15/23	Waco	Heart of Texas Fair and Rodeo
10/09/23	11/01/23	Round Top	Fall Antique Show
10/14/23	10/14/23	Lubbock	NCAA Division 1 FBS: 2023-2024 Texas Tech University Game 4
10/14/23	10/14/23	Plano	Plano International Festival
10/14/23	10/14/23	Denton	NCAA Division 1 FBS: 2023-2024 University of North Texas Game 3
10/14/23	10/14/23	Arlington	Monster Jam
10/14/23	10/14/23	Fort Worth	NCAA Division 1 FBS: 2023-2024 Texas Christian University Game 5
10/14/23	10/14/23	Houston	NASA Johnson Space Center Open House
10/14/23	10/15/23	Houston	CAF Wings Over Houston
10/14/23	10/14/23	San Antonio	NCAA Division 1 FBS: 2023-2024 University of Texas at San Antonio Game 3
10/14/23	10/14/23	El Paso	NCAA Division 1 FBS: 2023-2024 University of Texas at El Paso Game 4

Statewide Significant Events

DATES		LOCATION	EVENT
10/14/23	10/14/23	San Marcos	NCAA Division 1 FBS: 2023-2024 Texas State University Game 3
10/14/23	10/16/23	Austin	Austin City Limits (ACL) Music Festival 2nd Weekend