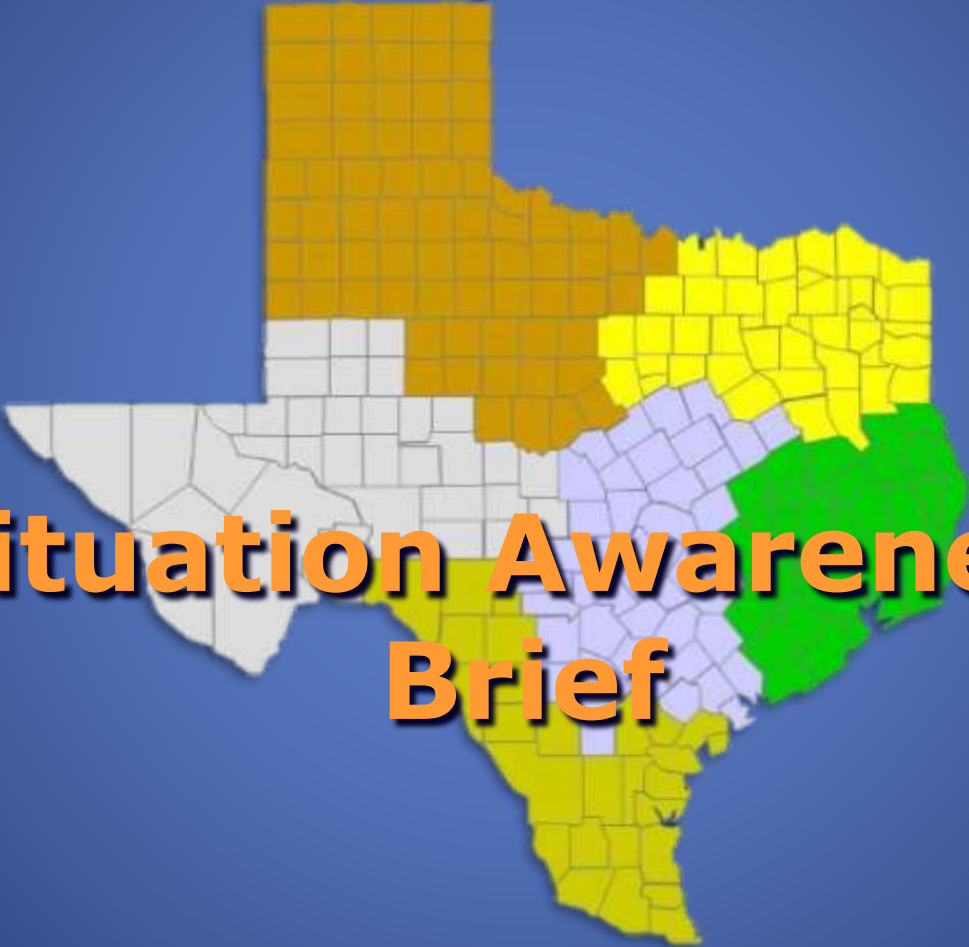


Texas Division of Emergency Management Texas State Operations Center

A map of Texas divided into several colored regions: a large orange area in the north and west, a yellow area in the northeast, a light blue area in the central and south-central parts, a green area in the southeast, and a white area in the west and southwest.

Situation Awareness Brief



**Monday, October 16th 2023
As of 0900 CDT**

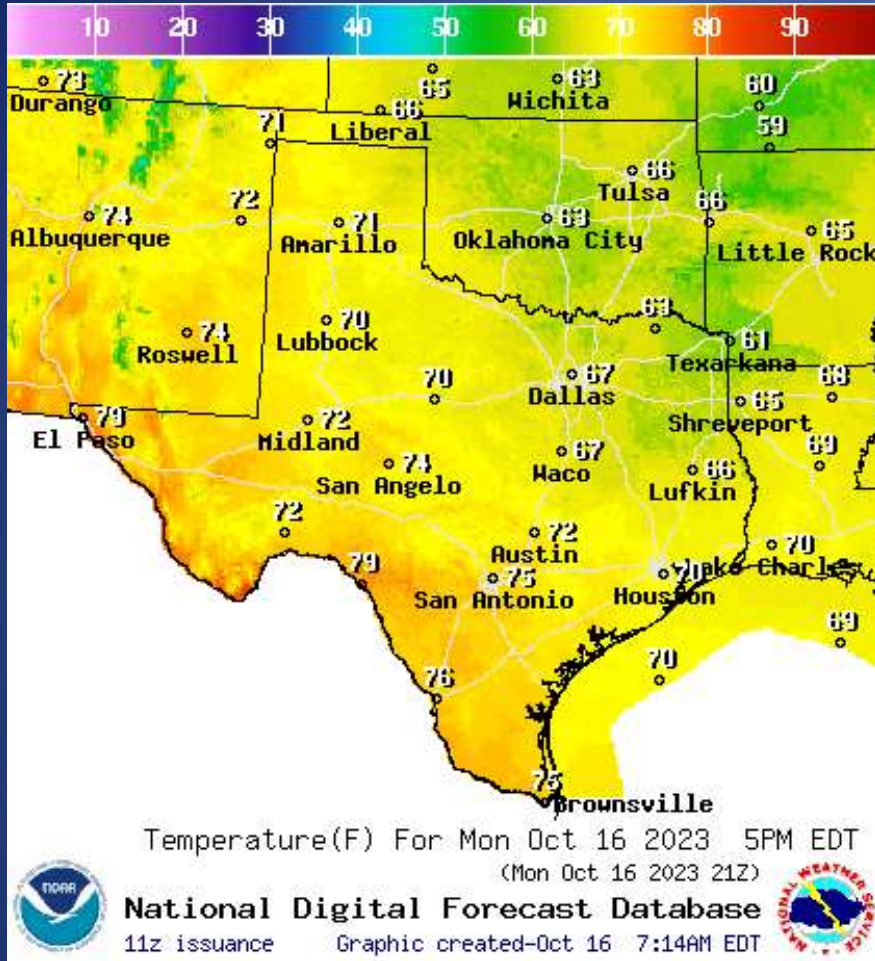
Incidents Reported to the State Operations Center (last 24 hours)

DATE	SUBJECT	LOCATION
10/15/23	Final Report of the Bowen Loop Fire	Jack County

Informational Products Distributed by the State Operations Center

DATE	SUBJECT
10/15/23	NWS Amarillo: Freeze Warning for Hemphill County
10/15/23	Silver Alert Discontinuation - Washington County Sheriff Office - Ehring
10/15/23	NWS Brownsville: Experimental Modernized Drought Information Statement for October 15, 2023
10/16/23	NWS El Paso, TX/Santa Teresa, NM: NWS Weather Hazards Outlook
10/16/23	Daily NWS Threat Brief for FEMA Region 6
10/16/23	Resend: Daily NWS Threat Brief for FEMA Region 6

Weather Forecast

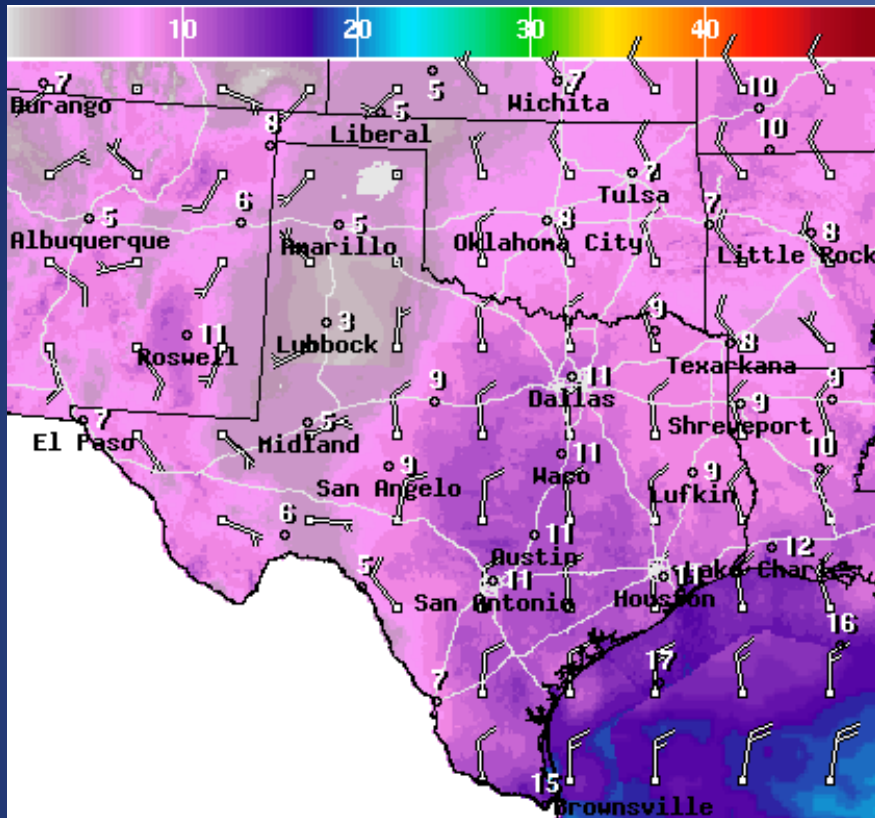


Highs



Lows

Weather Forecast



WindSpd(Kts) & WindDir For Mon Oct 16 2023 5PM EDT
(Mon Oct 16 2023 21Z)

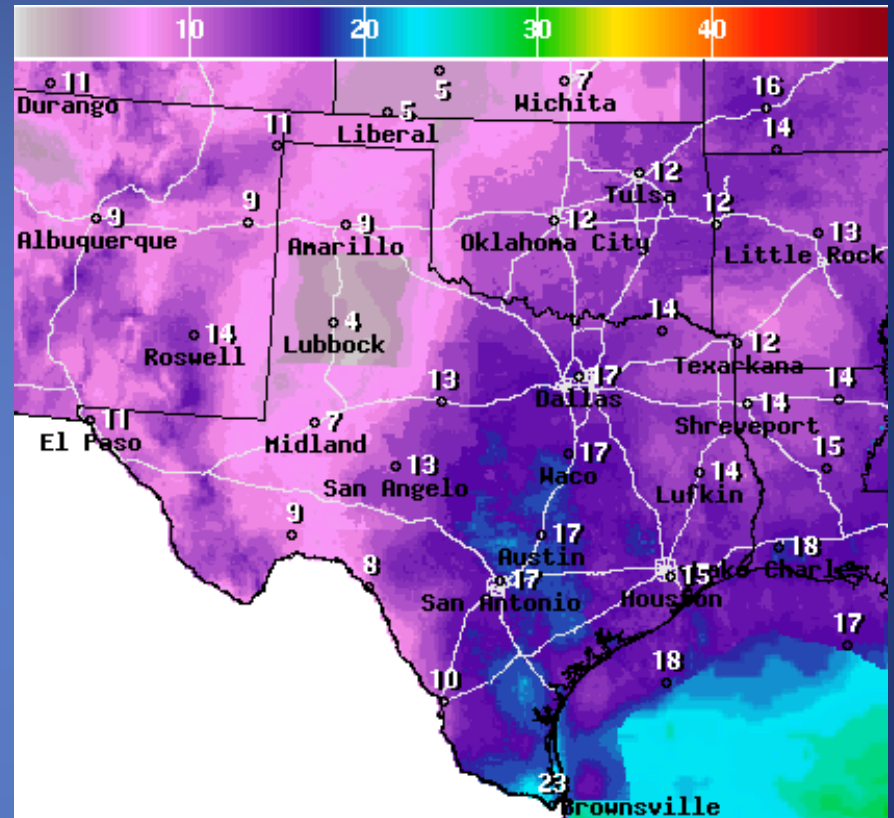


National Digital Forecast Database

11z issuance Graphic created-Oct 16 7:20AM EDT



Wind Speeds



Wind Gust(Kts) Mon Oct 16 2023 5PM EDT
(Mon Oct 16 2023 21Z)



National Digital Forecast Database

11z issuance Graphic created-Oct 16 7:23AM EDT



Gusts

Hazardous Weather

Highlighted Area: FEMA Region 6

Last Updated: Oct 16 2023 1226 AM CDT
Valid Until: Oct 17 2023 0700 AM CDT

Severe Weather Outlook Monday, October 16, 2023



Hazardous Weather



A Small Craft Advisory remains in effect through this afternoon for northerly winds around 20 knots gusting up to 30 knots at times. Seas will range from 5 to 7 feet, occasionally up to 8 feet over the offshore waters.

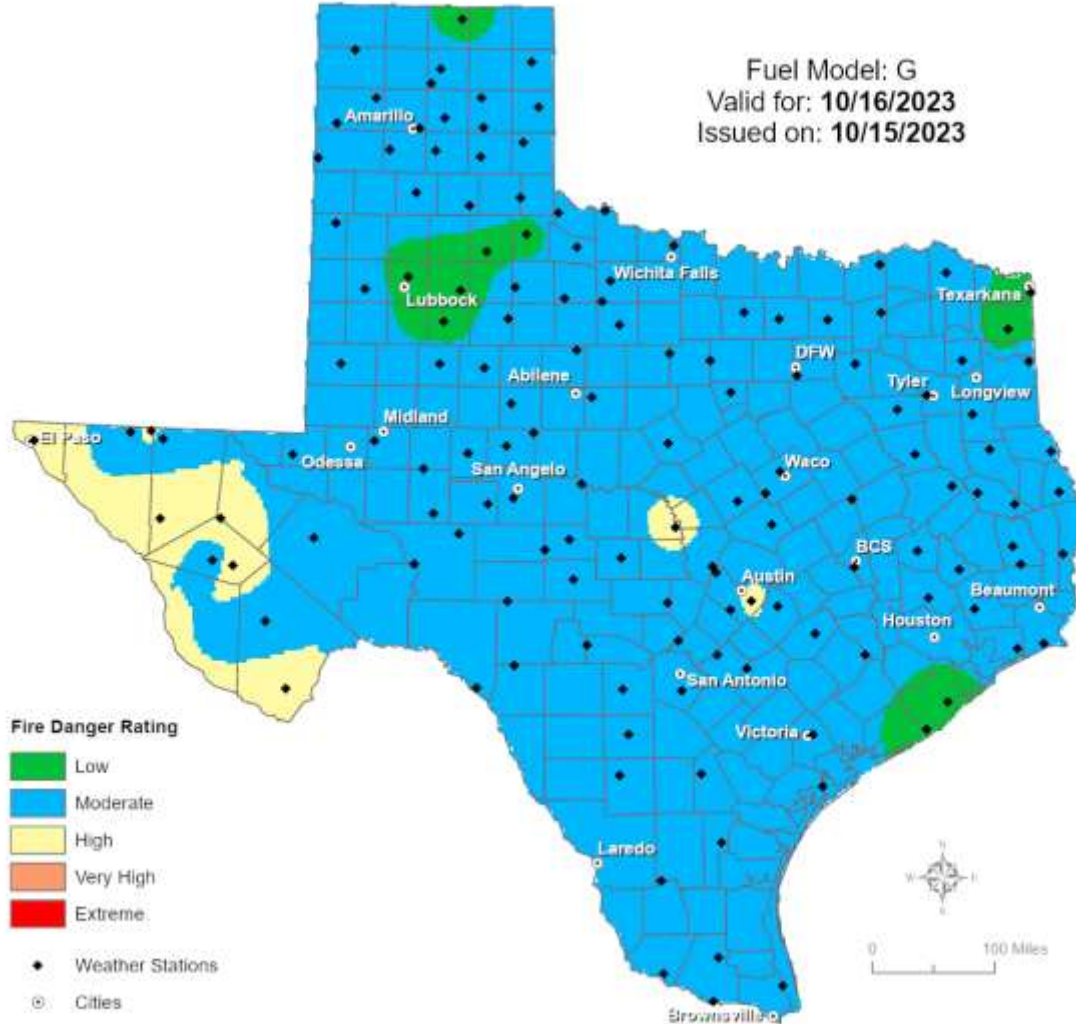


There is a High Risk of rip currents at the local beaches until around sunset today due to continued high seas in the wake of the Saturday passage of a cold front.

Fire Danger Forecast

Forecast Fire Danger

Fuel Model: G
Valid for: 10/16/2023
Issued on: 10/15/2023



Fire Danger Rating



- Weather Stations
- Cities



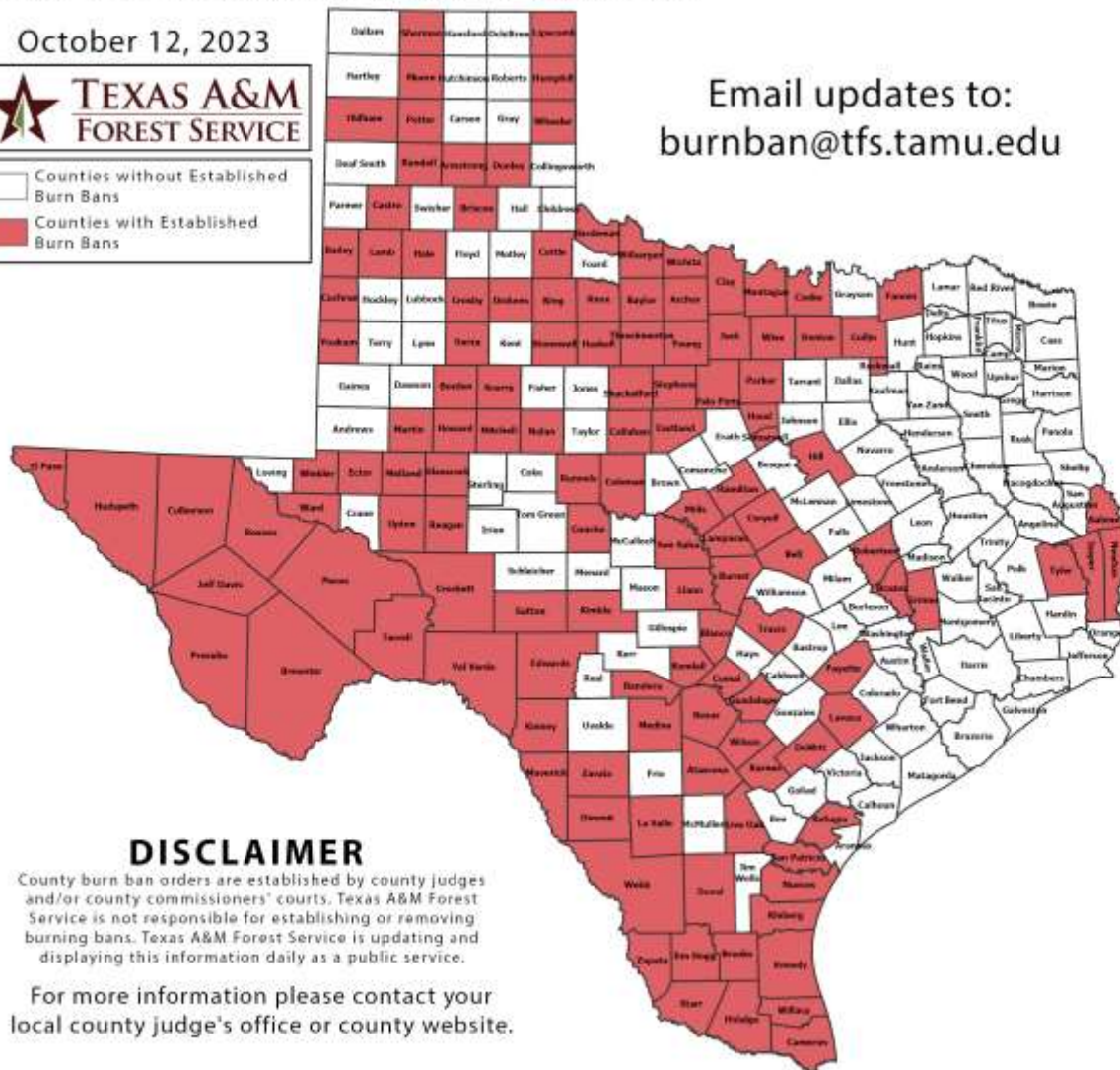
Burn Ban

OUTDOOR BURN BANS

October 12, 2023



Counties without Established Burn Bans
 Counties with Established Burn Bans



Email updates to:
burnban@tfs.tamu.edu

Counties with Burn Bans: 129

- | | | |
|-----------|------------|--------------|
| Archer | Glasscock | Oldham |
| Armstrong | Grimes | Palo Pinto |
| Atascosa | Guadalupe | Parker |
| Bailey | Hale | Pecos |
| Bandera | Hamilton | Potter |
| Baylor | Hardeman | Presidio |
| Bell | Haskell | Randall |
| Bexar | Hempill | Reagan |
| Blanco | Hidalgo | Reeves |
| Borden | Hill | Refugio |
| Brazos | Hood | Robertson |
| Brewster | Howard | Rockwall |
| Briscoe | Hudspeth | Runnels |
| Brooks | Jack | Sabine |
| Burnet | Jasper | San Patricio |
| Callahan | Jeff Davis | San Saba |
| Cameron | Jim Hogg | Scurry |
| Castro | Karnes | Shackelford |
| Clay | Kendall | Sherman |
| Cochran | Kenedy | Somervell |
| Coleman | Kimble | Starr |
| Collin | King | Stephens |
| Comal | Kinney | Stonewall |
| Concho | Kleberg | Sutton |
| Cooke | Knox | Torrell |
| Coryell | Lamb | Throckmorton |
| Cottle | Lampasas | Travis |
| Crockett | La Salle | Tyler |
| Crosby | Lavaca | Upton |
| Culberson | Lipscomb | Val Verde |
| Denton | Live Oak | Ward |
| DeWitt | Llano | Webb |
| Dickens | Martin | Wheeler |
| Dimmit | Maverick | Wichita |
| Donley | Medina | Willbarger |
| Duval | Midland | Willacy |
| Eastland | Mills | Wilson |
| Ector | Mitchell | Winkler |
| Edwards | Montague | Wise |
| El Paso | Moore | Yoakum |
| Fannin | Newton | Young |
| Fayette | Nolan | Zapata |
| Garza | Nueces | Zayala |

DISCLAIMER

County burn ban orders are established by county judges and/or county commissioners' courts. Texas A&M Forest Service is not responsible for establishing or removing burning bans. Texas A&M Forest Service is updating and displaying this information daily as a public service.

For more information please contact your local county judge's office or county website.

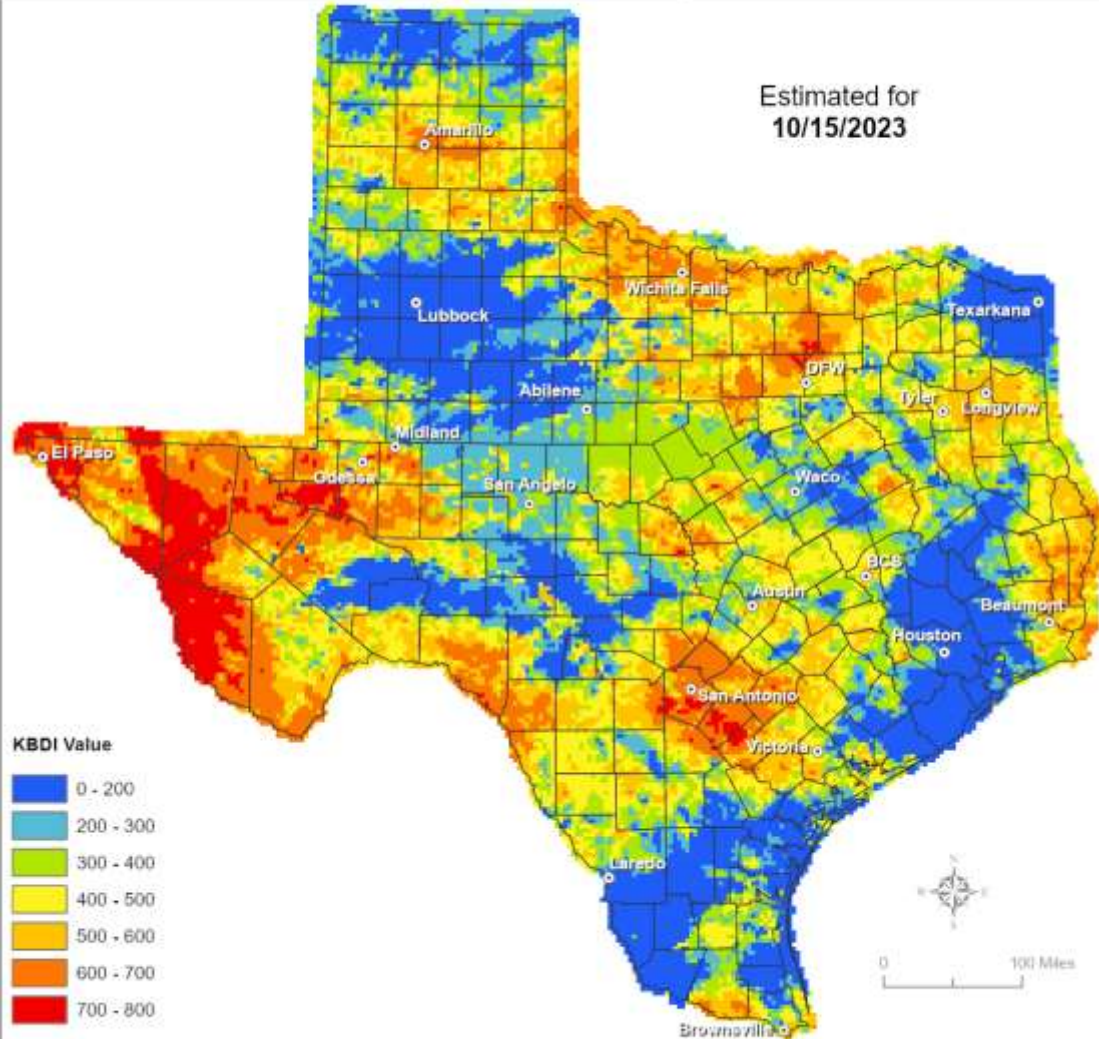
RED FLAG WARNINGS: www.weather.gov
Additional map formats available at <https://tfsweb.tamu.edu/Burnbans/>

Keetch-Byram Drought Index

Keetch-Byram Drought Index

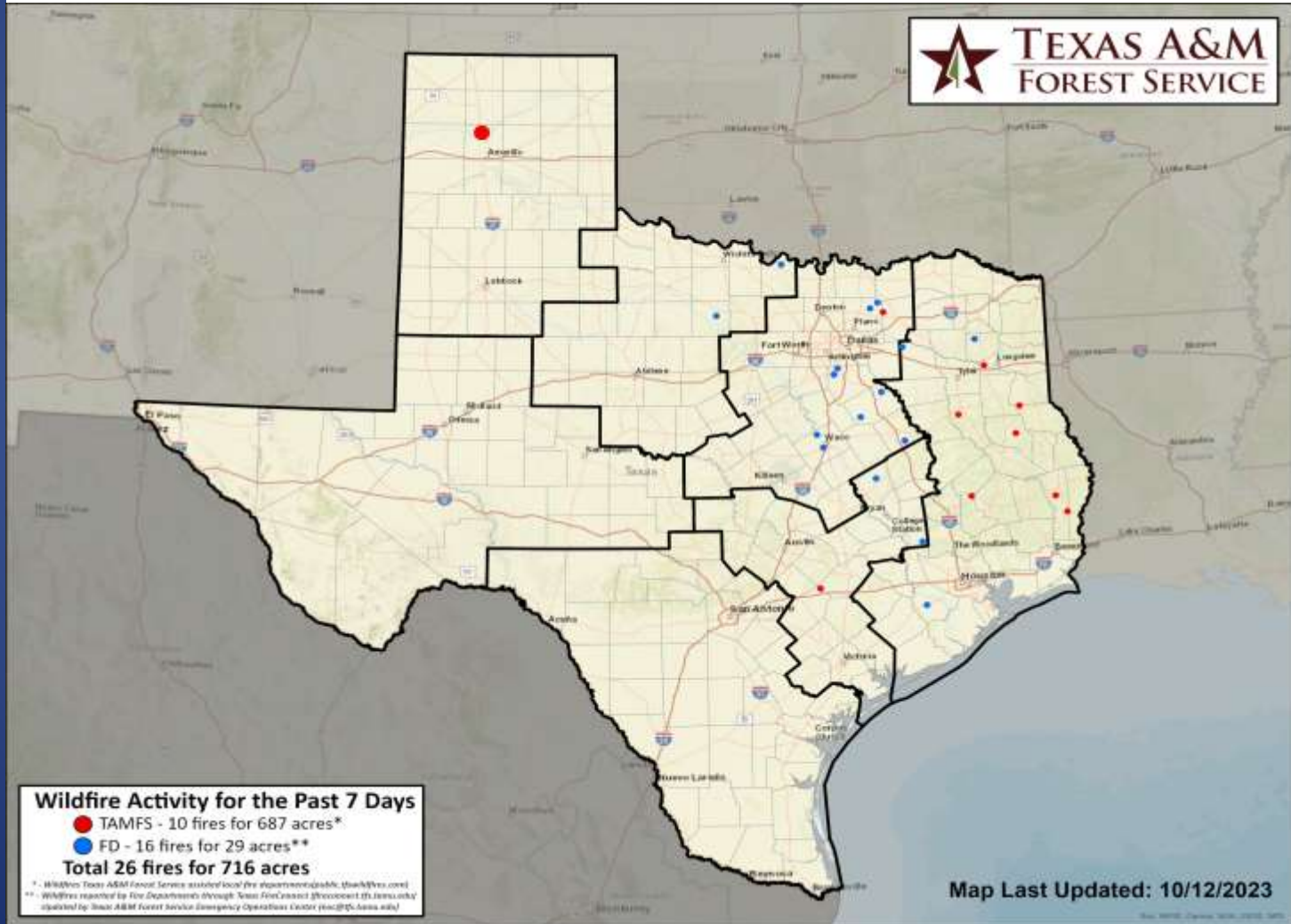
(4 km x 4 km resolution)

Estimated for
10/15/2023



Fire Activity (*Last 24 Hours)

Report of 1,147 (no change) fires and 129,816 (no change) acres have been burned this year. There are 129 (no change) counties with burn bans. The Keetch-Byram Drought Index list contains 110 (+2) counties with an average over 400.



Training

DATES		TITLE	COURSE	LOCATION
09/14/23	11/09/23	Community Emergency Response Team (CERT) Course	G-317	Richmond
09/07/23	10/28/23	Community Emergency Response Team (CERT) Course	G-317	Belton
10/11/23	10/17/23	Community Emergency Response Team (CERT) Course	G-317	Lago Vista
10/16/23	10/16/23	Personal Protective Measures for Biological Events	PER-320	Dallas
10/16/23	10/16/23	Radiation Instruments Employment	PER-355	Amarillo
10/16/23	10/16/23	Radiation Instruments Operations	PER-345	Amarillo
10/16/23	10/17/23	Radiation Instruments Operations	G/ICS-400	Refugio
10/16/23	10/18/23	Intermediate Incident Command System for Expanding Incidents, ICS 300	G/ICS-300	El Paso
10/16/23	10/18/23	Intermediate Incident Command System for Expanding Incidents, ICS 300	G/ICS-300	Dallas
10/16/23	10/18/23	Intermediate Incident Command System for Expanding Incidents, ICS 300	G/ICS-300	Austin

Training

DATES		TITLE	COURSE	LOCATION
10/16/23	10/18/23	Texas Disaster Accounting 101	T-600	Angleton
10/16/23	10/18/23	Intermediate Incident Command System for Expanding Incidents, ICS 300	G/ICS-300	Pharr
10/16/23	10/18/23	Intermediate Incident Command System for Expanding Incidents, ICS 300	G/ICS-300	Houston
10/16/23	10/19/23	Debris Management	G-202	Fredericksburg
10/16/23	10/20/23	Incident Command System (ICS) Curricula (Train-the-Trainer)	G-449	Arlington

Statewide Significant Events

DATES		LOCATION	EVENT
09/29/23	10/22/23	Dallas	Texas State Fair
10/09/23	11/01/23	Round Top	Fall Antique Show
10/14/23	10/16/23	Austin	Austin City Limits (ACL) Music Festival 2nd Weekend

Exercises

DATES		AGENCY/LOCATION	TYPE: EXERCISE NAME
10/17/23	10/17/23	City of Midlothian / Midlothian	City of Midlothian & Midlothian ISD Railroad Emergency Tabletop Exercise with BNSF Railroad