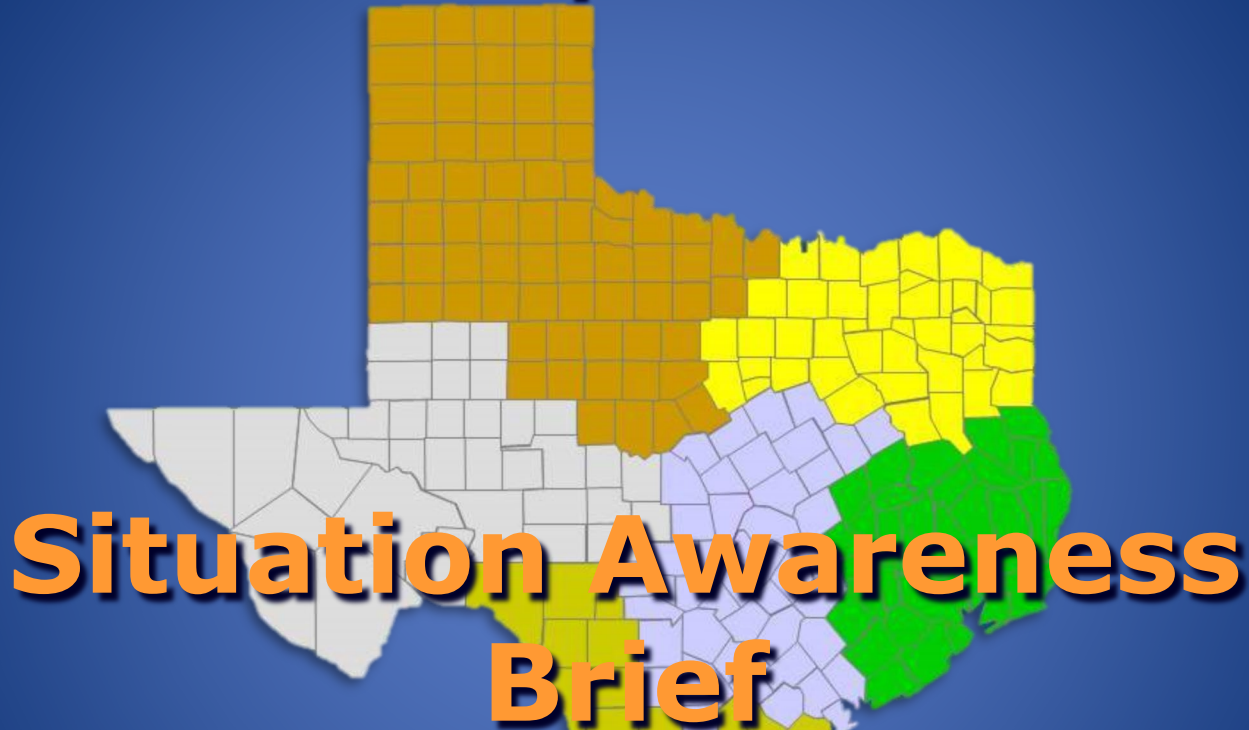


# Texas Division of Emergency Management Texas State Operations Center



Tuesday, October 17<sup>th</sup> 2023  
As of 0900 CDT

# Tropical Weather Awareness



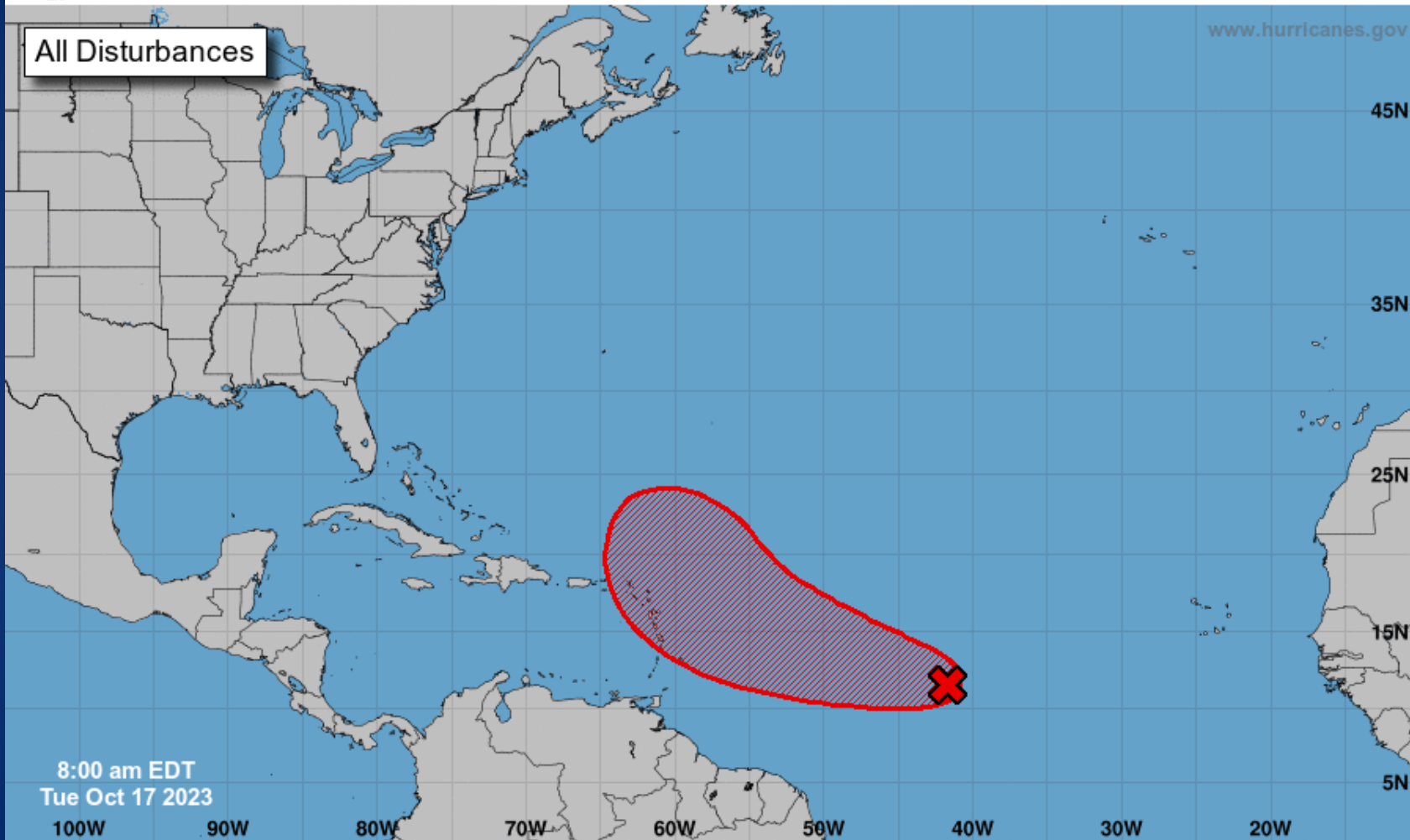
## Seven-Day Graphical Tropical Weather Outlook

National Hurricane Center Miami, Florida



[www.hurricanes.gov](http://www.hurricanes.gov)

All Disturbances



8:00 am EDT  
Tue Oct 17 2023

Current Disturbances and Seven-Day Cyclone Formation Chance: < 40% 40-60% > 60%

Tropical or Sub-Tropical Cyclone: Depression Storm Hurricane

Post-Tropical Cyclone or Remnants

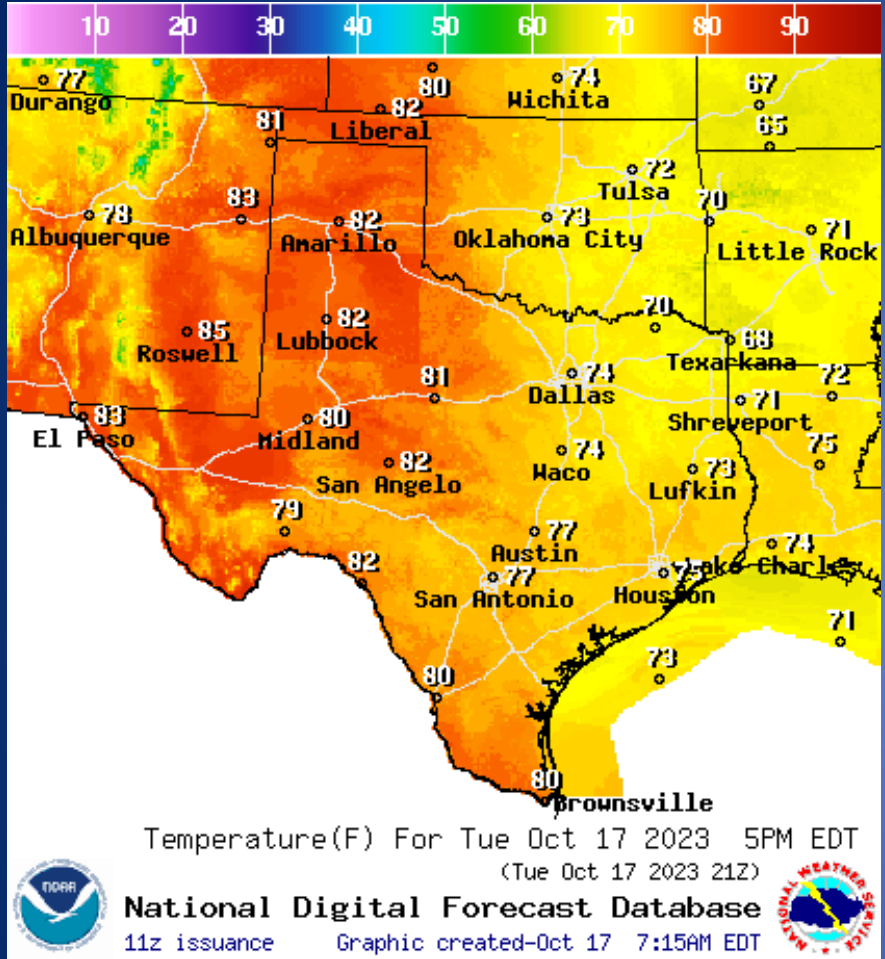
# Incidents Reported to the State Operations Center (last 24 hours)

DATE	SUBJECT	LOCATION
10/16/23	Initial Report of a Silo Fire	Maverick County
10/16/23	Final Report of the Hog Pen (Indian Mounds Wilderness) Fire	Sabine County
10/16/23	PLB Incident 10328 has been Opened	Harris County
10/16/23	Initial Report of a Boil Water Notice	Anderson County
10/16/23	Initial Report of a Wildfire (Waugh Way Fire)	Bastrop County
10/16/23	Initial Report of a Road Closure (SH-72E)	DeWitt County
10/16/23	Update Report of the Waugh Way Fire	Bastrop County
10/16/23	Final Report of a Road Closure (SH-72E)	DeWitt County

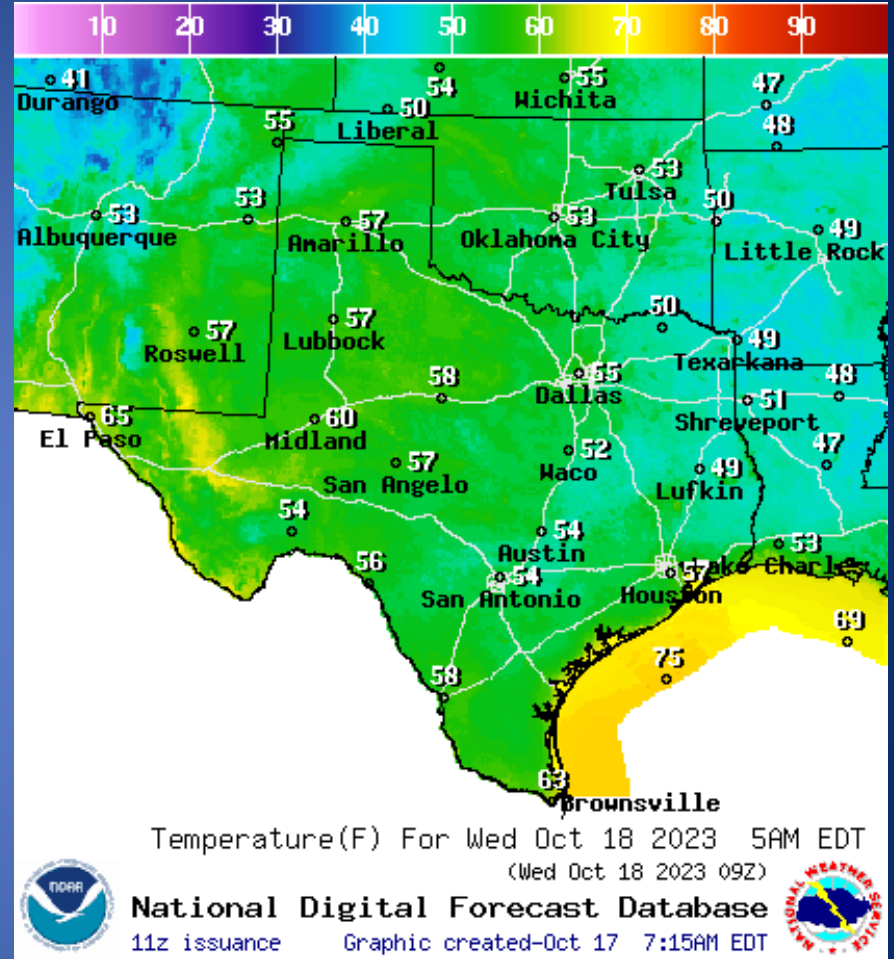
## Informational Products Distributed by the State Operations Center

DATE	SUBJECT
10/16/23	Hazard Mitigation Grant Funding Opportunities Now Open
10/17/23	Daily NWS Threat Brief for Tuesday, October 17, 2023, for FEMA Region 6

# Weather Forecast

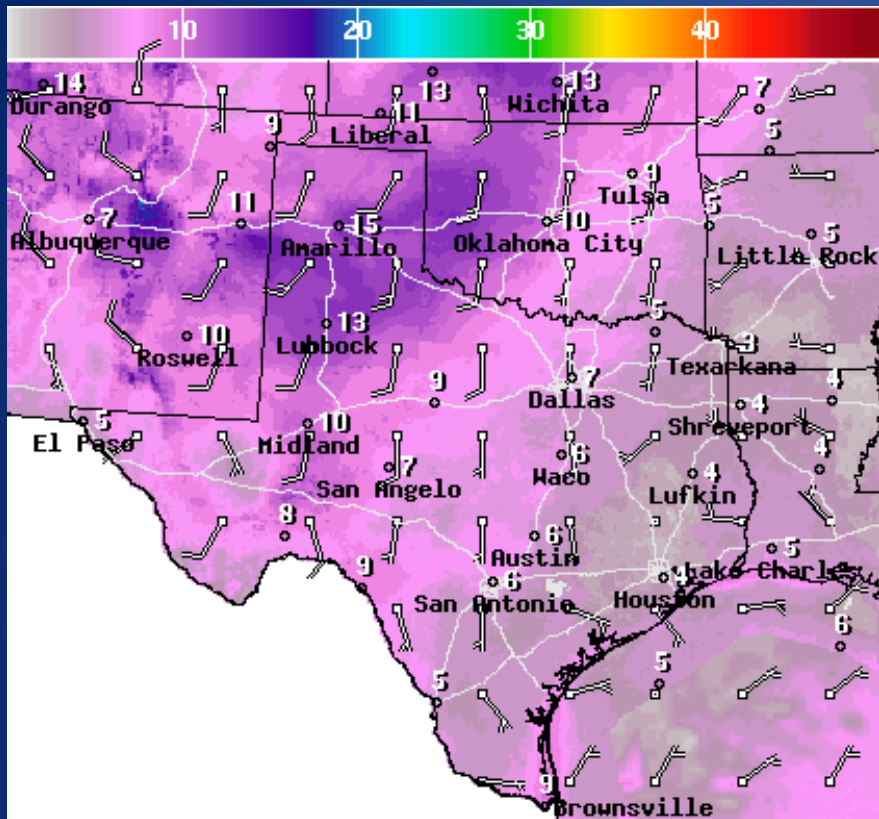


## Highs



## Lows

# Weather Forecast



WindSpd(Kts) & WindDir For Tue Oct 17 2023 5PM EDT  
(Tue Oct 17 2023 21Z)

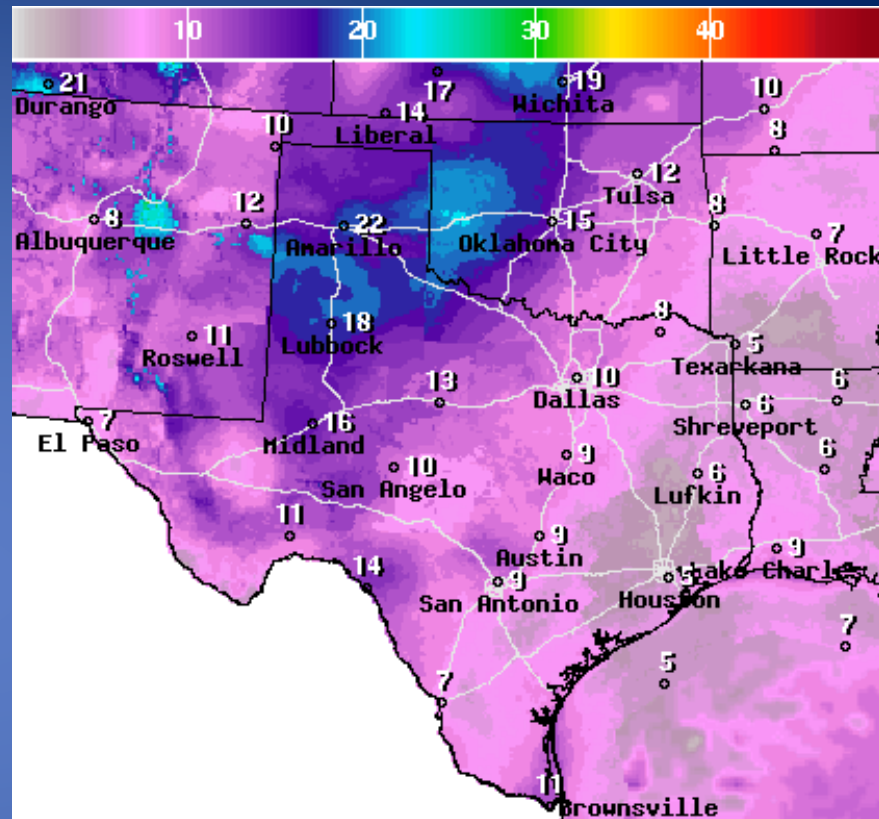


National Digital Forecast Database

11z issuance    Graphic created-Oct 17 7:21AM EDT



## Wind Speeds



Wind Gust(Kts) Tue Oct 17 2023 5PM EDT  
(Tue Oct 17 2023 21Z)



National Digital Forecast Database

11z issuance    Graphic created-Oct 17 7:24AM EDT



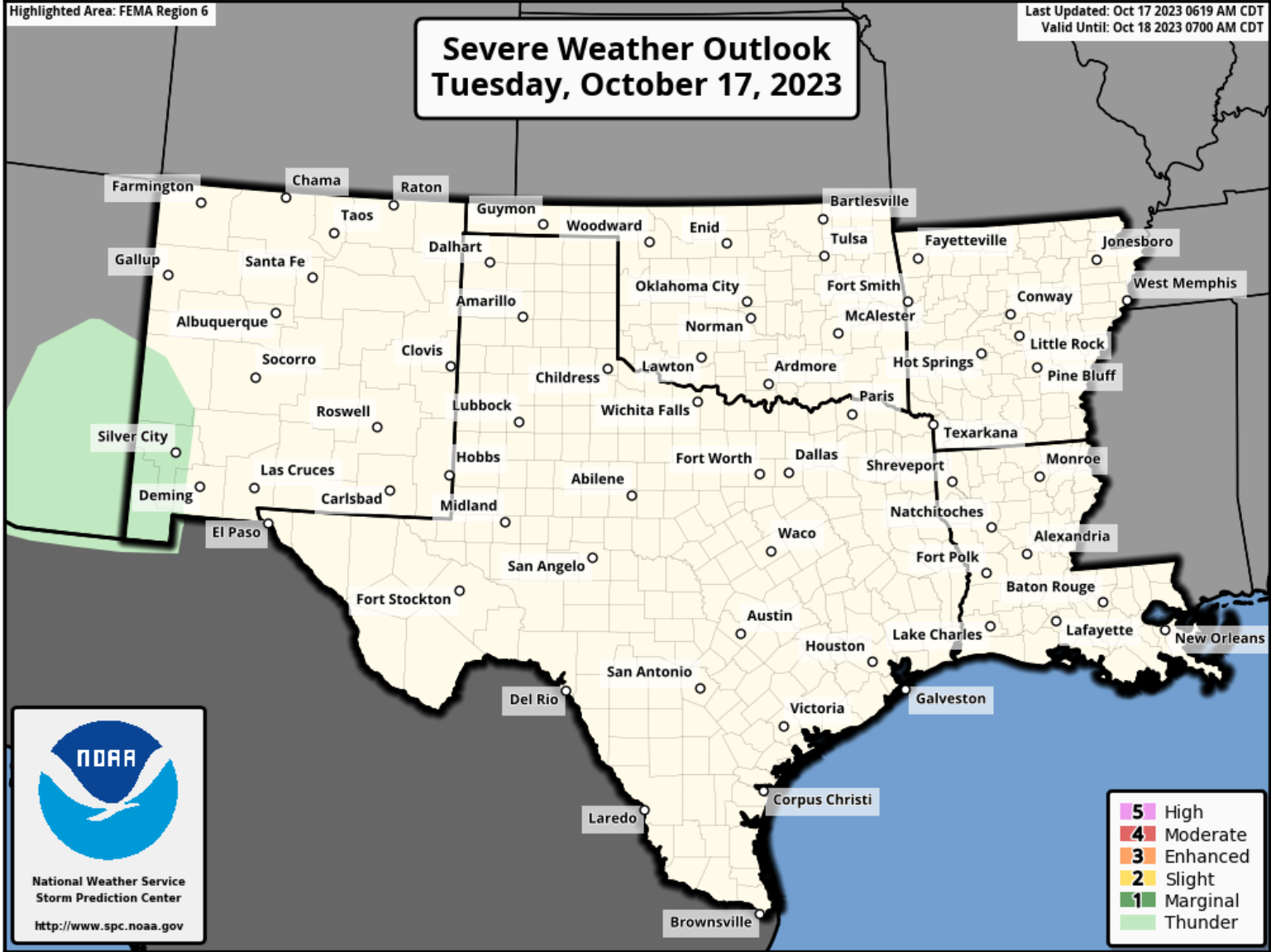
## Gusts

# Hazardous Weather

Highlighted Area: FEMA Region 6

Last Updated: Oct 17 2023 0619 AM CDT  
Valid Until: Oct 18 2023 0700 AM CDT

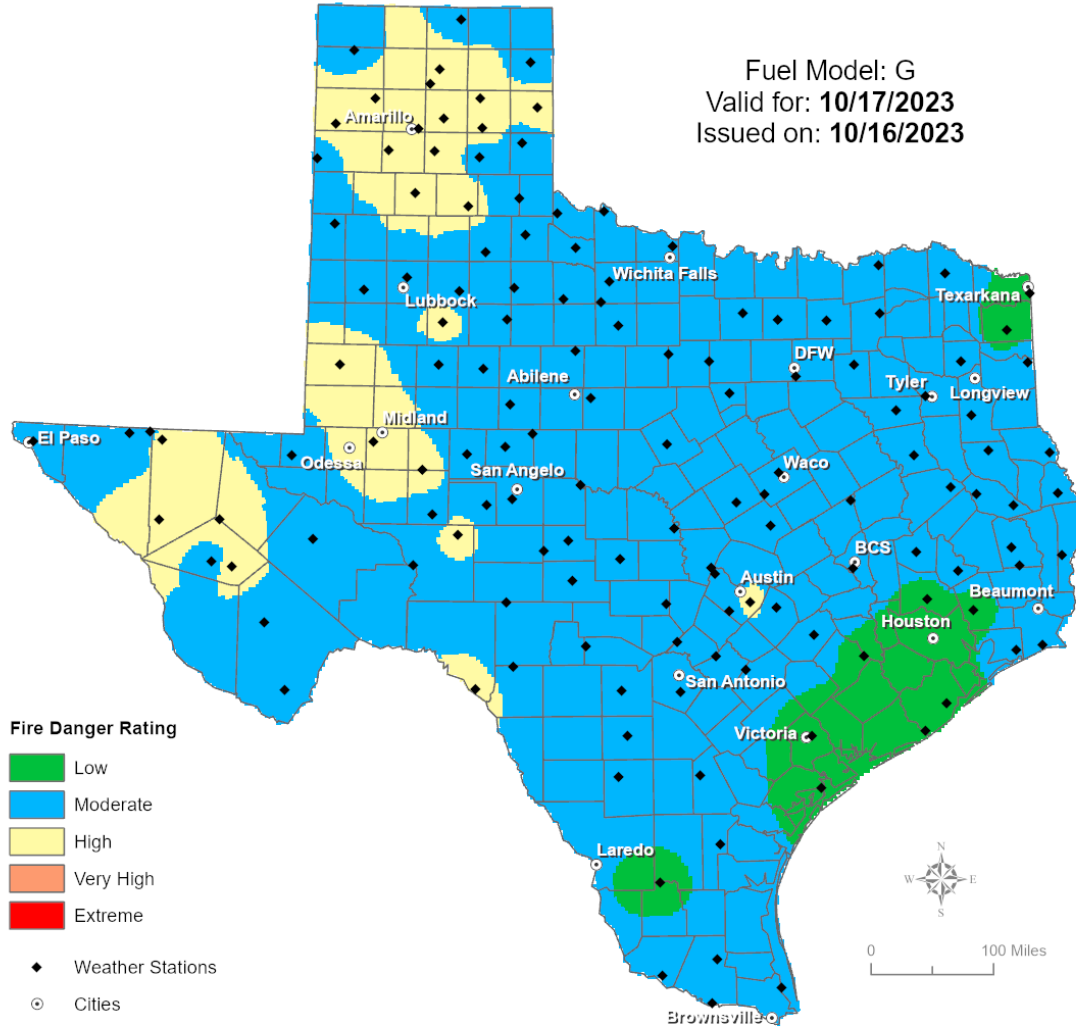
## Severe Weather Outlook Tuesday, October 17, 2023



# Fire Danger Forecast

## Forecast Fire Danger

Fuel Model: G  
Valid for: **10/17/2023**  
Issued on: **10/16/2023**



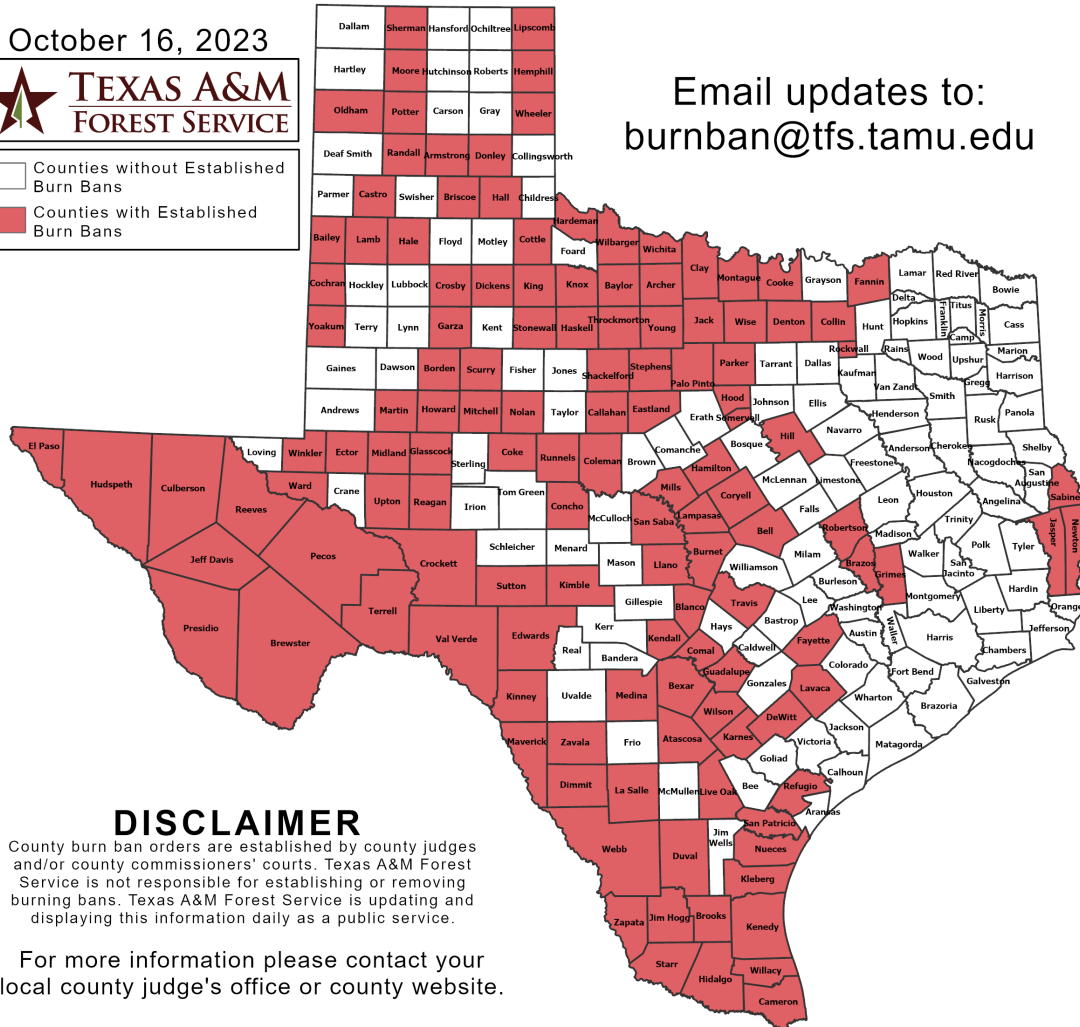
# Burn Ban

## OUTDOOR BURN BANS

October 16, 2023



Counties without Established Burn Bans  
 Counties with Established Burn Bans



Email updates to:  
[burnban@tfs.tamu.edu](mailto:burnban@tfs.tamu.edu)

### Counties with Burn Bans: 129

- Archer
- Armstrong
- Atascosa
- Bailey
- Baylor
- Bell
- Bexar
- Blanco
- Borden
- Brazos
- Brewster
- Briscoe
- Brooks
- Burnet
- Callahan
- Cameron
- Castro
- Clay
- Cochran
- Coke
- Coleman
- Collin
- Comal
- Concho
- Cooke
- Coryell
- Cottle
- Crockett
- Crosby
- Culberson
- Denton
- DeWitt
- Dickens
- Dimmit
- Donley
- Duval
- Eastland
- Ector
- Edwards
- El Paso
- Fannin
- Fayette
- Garza
- Glasscock
- Grimes
- Guadalupe
- Hale
- Hall
- Hamilton
- Hardeman
- Haskell
- Hemphill
- Hidalgo
- Hill
- Hood
- Howard
- Hudspeth
- Jack
- Jasper
- Jeff Davis
- Jim Hogg
- Karnes
- Kendall
- Kenedy
- Kimble
- King
- Kinney
- Kleberg
- Knox
- Lamb
- Lampasas
- La Salle
- Lavaca
- Lipscomb
- Live Oak
- Llano
- Martin
- Maverick
- Medina
- Midland
- Mills
- Mitchell
- Montague
- Moores
- Newton
- Nolan
- Nueces
- Oldham
- Palo Pinto
- Parker
- Pecos
- Potter
- Presidio
- Randall
- Reagan
- Reeves
- Refugio
- Robertson
- Rockwall
- Runnels
- Sabine
- San Patricio
- San Saba
- Scurry
- Shackelford
- Sherman
- Somervell
- Starr
- Stephens
- Stonewall
- Sutton
- Terrell
- Throckmorton
- Travis
- Upton
- Val Verde
- Ward
- Webb
- Wheeler
- Wilbarger
- Wichita
- Willacy
- Wilson
- Winkler
- Wise
- Yoakum
- Young
- Zapata
- Zavala

### DISCLAIMER

County burn ban orders are established by county judges and/or county commissioners' courts. Texas A&M Forest Service is not responsible for establishing or removing burning bans. Texas A&M Forest Service is updating and displaying this information daily as a public service.

For more information please contact your local county judge's office or county website.

RED FLAG WARNINGS: [www.weather.gov](http://www.weather.gov)  
 Additional map formats available at <https://tfsweb.tamu.edu/Burnbans/>

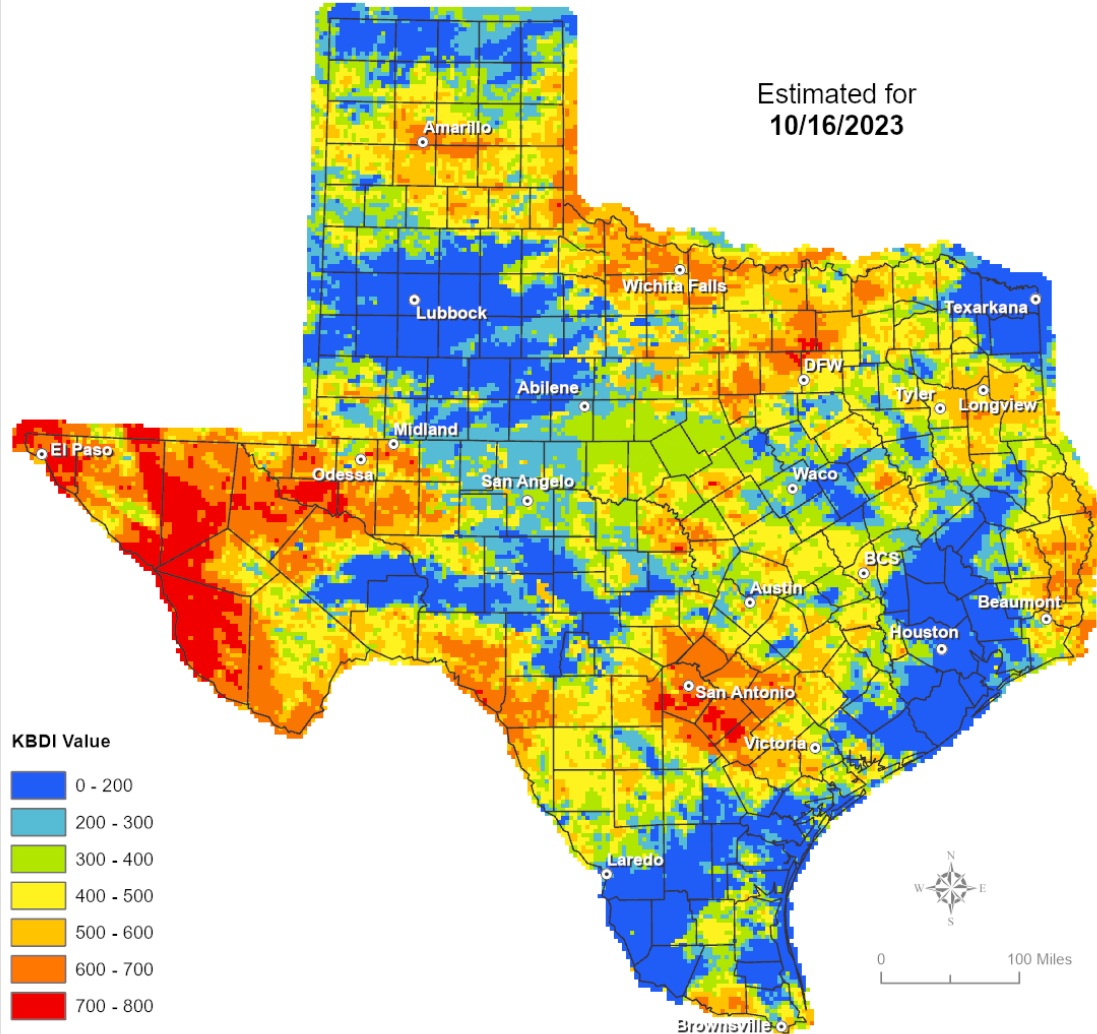


# Keetch-Byram Drought Index

## Keetch-Byram Drought Index

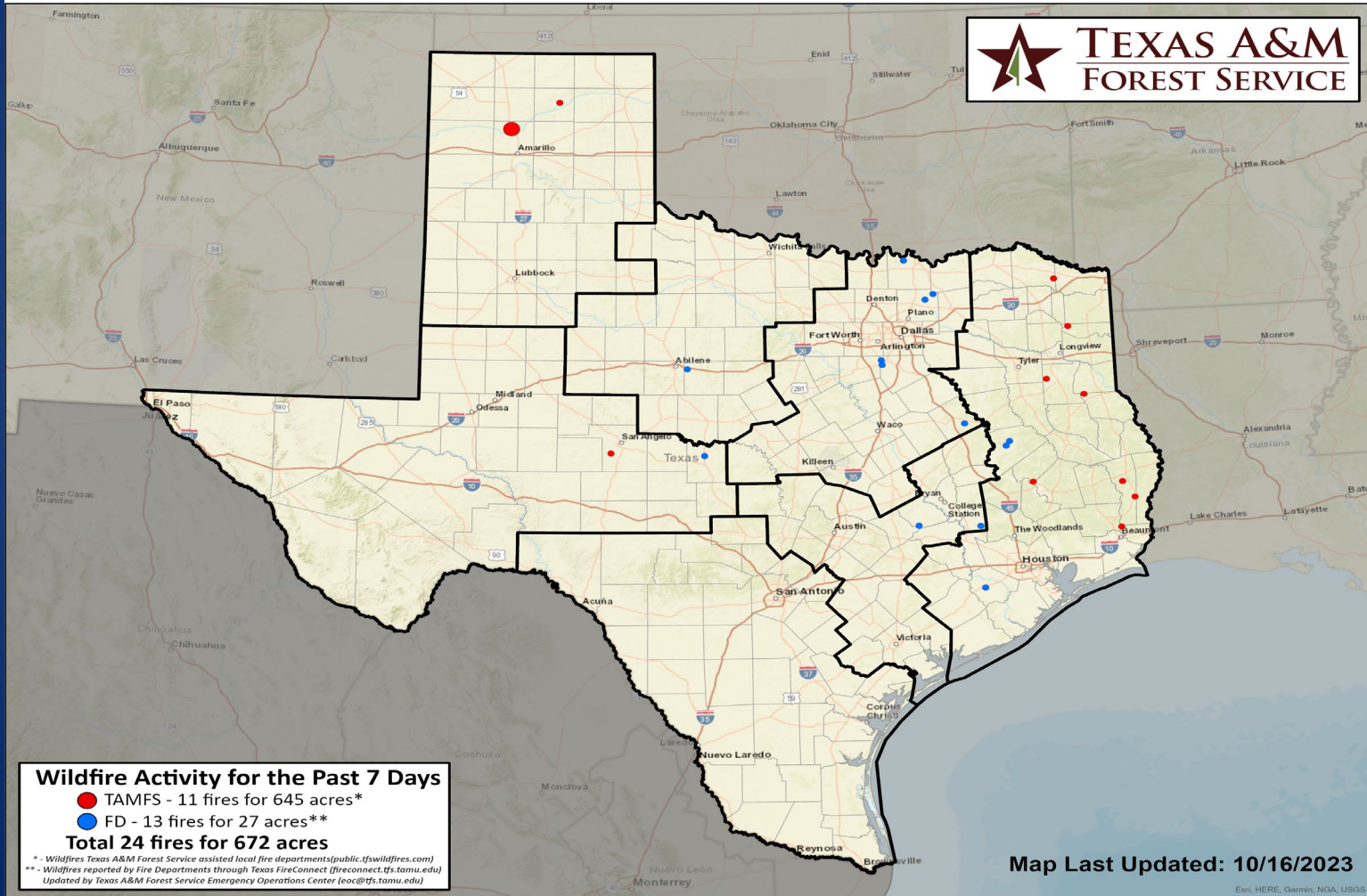
(4 km x 4 km resolution)

Estimated for  
10/16/2023



# Fire Activity (\*Last 24 Hours)

Report of 1,147 (+5) fires and 129,826 (+10) acres have been burned this year. There are 129 (no change) counties with burn bans. The Keetch-Byram Drought Index list contains 112 (+2) counties with an average over 400.



# Training

DATES		TITLE	COURSE	LOCATION
09/14/23	11/09/23	Community Emergency Response Team (CERT) Course	G-317	Richmond
09/07/23	10/28/23	Community Emergency Response Team (CERT) Course	G-317	Belton
10/11/23	10/17/23	Community Emergency Response Team (CERT) Course	G-317	Lago Vista
10/16/23	10/17/23	Radiation Instruments Operations	G/ICS-400	Refugio
10/16/23	10/18/23	Intermediate Incident Command System for Expanding Incidents, ICS 300	G/ICS-300	El Paso
10/16/23	10/18/23	Intermediate Incident Command System for Expanding Incidents, ICS 300	G/ICS-300	Dallas
10/16/23	10/18/23	Intermediate Incident Command System for Expanding Incidents, ICS 300	G/ICS-300	Austin
10/16/23	10/18/23	Texas Disaster Accounting 101	T-600	Angleton
10/16/23	10/18/23	Intermediate Incident Command System for Expanding Incidents, ICS 300	G/ICS-300	Pharr

# Training

DATES		TITLE	COURSE	LOCATION
10/16/23	10/18/23	Intermediate Incident Command System for Expanding Incidents, ICS 300	G/ICS-300	Houston
10/16/23	10/19/23	Debris Management	G-202	Fredericksburg
10/16/23	10/20/23	Incident Command System (ICS) Curricula (Train-the-Trainer)	G-449	Arlington
10/17/23	10/18/23	Homeland Security Exercise and Evaluation Program (HSEEP) Basic Course	L-146	Temple
10/17/23	10/18/23	Medical Management of Chemical, Biological, Radiological, Nuclear, and Explosive (CBRNE) Events	PER-211	Fort Stockton
10/17/23	10/19/23	Operational Level Response to HazMat/WMD Incidents	PER-212	Dallas
10/17/23	10/19/23	Response to Radiological/Nuclear Weapons of Mass Destruction (WMD) Incidents	PER-354	Amarillo

# Statewide Significant Events

DATES		LOCATION	EVENT
09/29/23	10/22/23	Dallas	Texas State Fair
10/09/23	11/01/23	Round Top	Fall Antique Show

## Exercises

DATES		AGENCY/LOCATION	TYPE: EXERCISE NAME
10/17/23	10/17/23	City of Midlothian / Midlothian	City of Midlothian & Midlothian ISD Railroad Emergency Tabletop Exercise with BNSF Railroad