

Texas Division of Emergency Management Texas State Operations Center



Situation Awareness Brief



Monday, October 23rd 2023
As of 0900 CDT

Incidents Reported to the State Operations Center (last 24 hours)

DATE	SUBJECT	LOCATION
10/22/23	Initial Report of the Hugh Bob Fire	Randall County
10/22/23	Update Report of the Hugh Bob Fire	Randall County
10/22/23	Final Report of the Hugh Bob Fire	Randall County

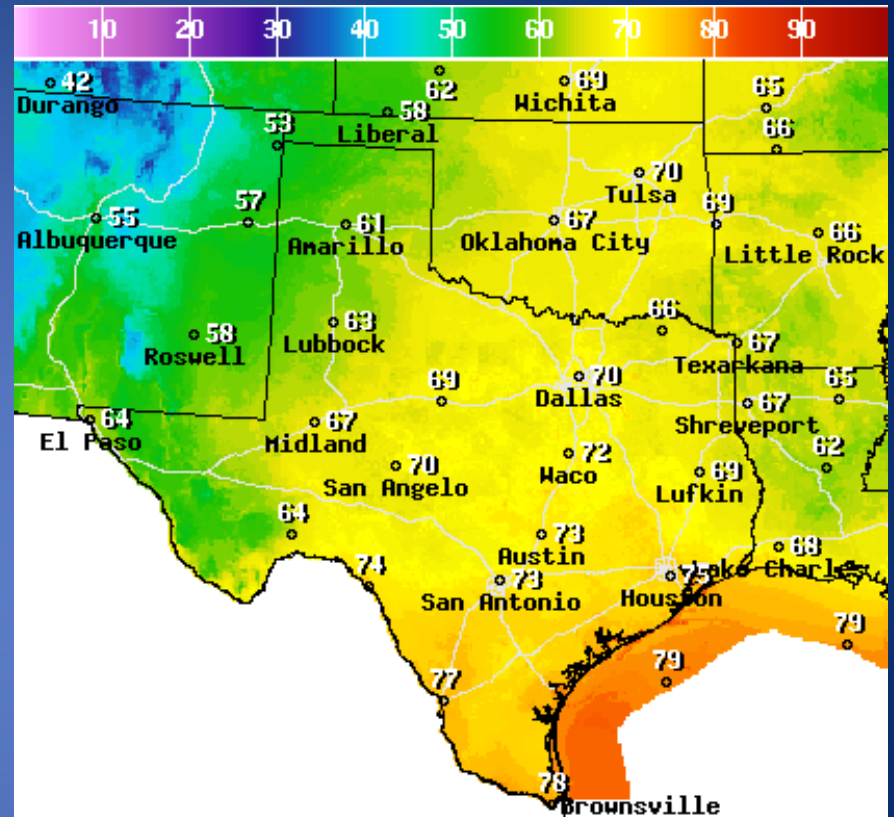
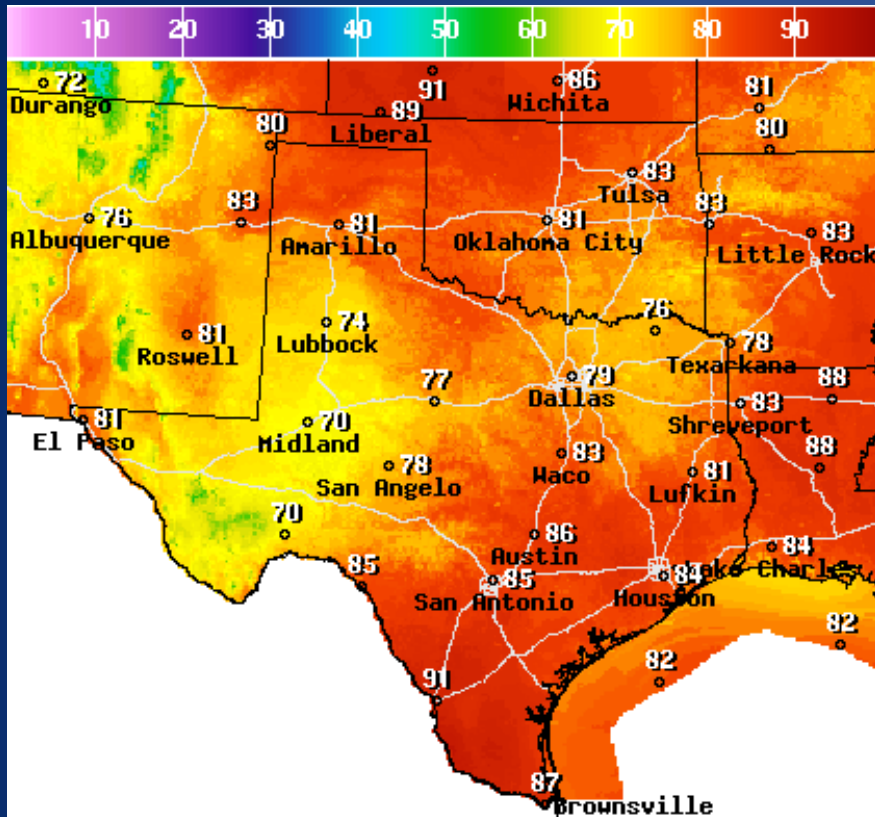
Informational Products Distributed by the State Operations Center

DATE	SUBJECT
10/22/23	Endangered Missing Persons Alert Continuation - Deer Park Police Department - Anderson
10/22/23	Clear Alert Continuation - Lumberton Police Department - Lee
10/22/23	NWS Southern Region ROC: State of Texas Weekly Outlook - Monday, October 23, 2023 through Sunday, October 29, 2023
10/22/23	Endangered Missing Persons Alert Discontinuation - Deer Park Police Department - Anderson
10/22/23	Silver Alert Activation - Carthage Police Department - Kennedy

Informational Products Distributed by the State Operations Center

DATE	SUBJECT
10/23/23	National Hurricane Center Tropical Weather Outlook 01:00 AM CDT
10/23/23	Silver Alert Discontinuation - Carthage Police Department - Kennedy
10/23/23	Daily NWS Threat Brief for Monday, October 23, 2023 for FEMA Region 6
10/23/23	National Hurricane Center Tropical Weather Outlook 07:00 AM CDT

Weather Forecast



National Digital Forecast Database
11z issuance Graphic created-Oct 23 7:14AM EDT



Highs

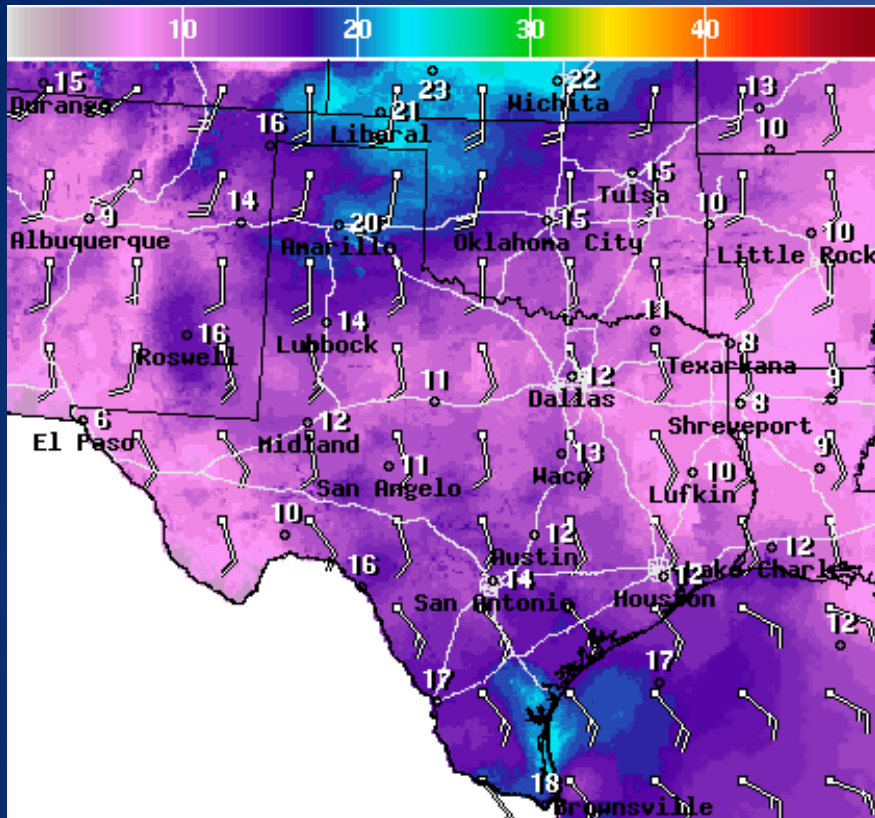


National Digital Forecast Database
11z issuance Graphic created-Oct 23 7:14AM EDT



Lows

Weather Forecast

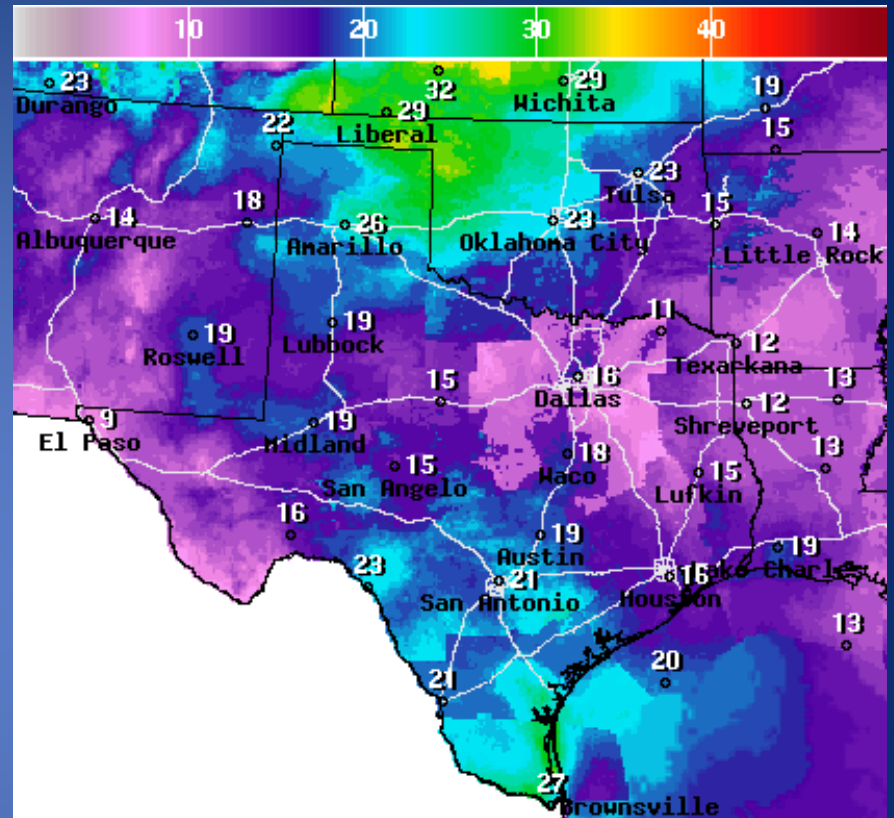


WindSpd(Kts) & WindDir For Mon Oct 23 2023 5PM EDT
(Mon Oct 23 2023 21Z)



National Digital Forecast Database

11z issuance Graphic created-Oct 23 7:19AM EDT



Wind Gust(Kts) Mon Oct 23 2023 5PM EDT
(Mon Oct 23 2023 21Z)



National Digital Forecast Database

11z issuance Graphic created-Oct 23 7:22AM EDT



Wind Speeds

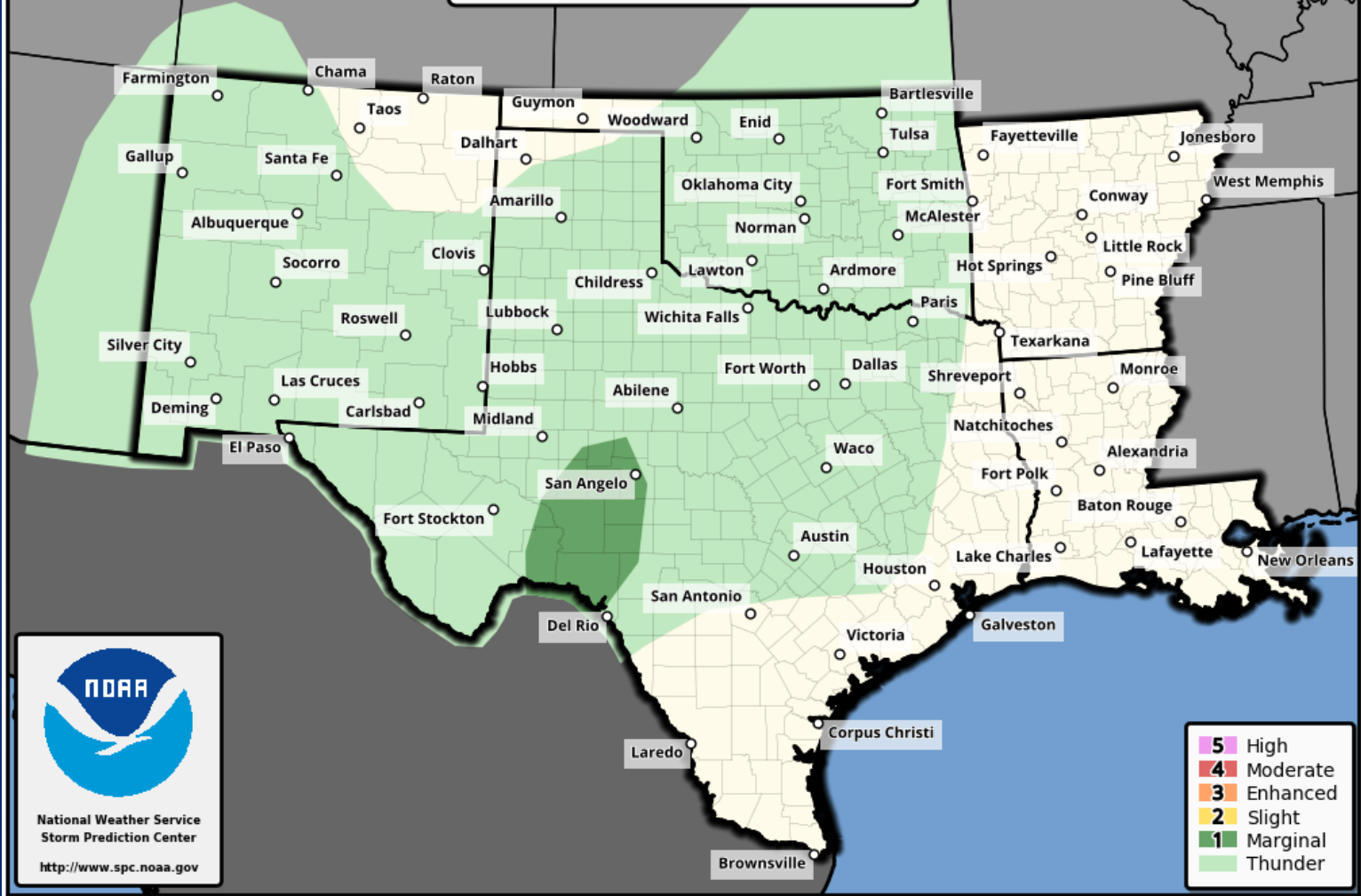
Gusts

Hazardous Weather

Highlighted Area: FEMA Region 6

Last Updated: Oct 23 2023 0731 AM CDT
Valid Until: Oct 24 2023 0700 AM CDT

Severe Weather Outlook Monday, October 23, 2023

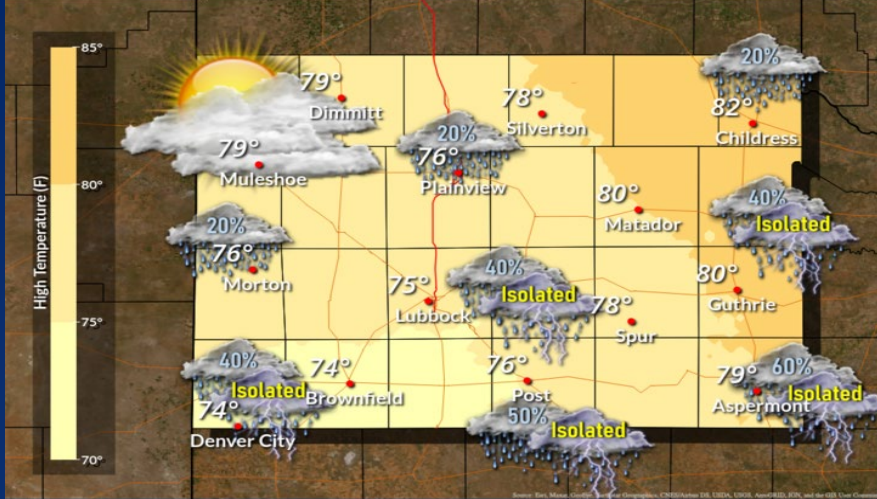


Hazardous Weather

Increasing Rain Chances Today

Isolated thunderstorms also possible | Breezy; winds south at 15-25 mph

Weather Forecast Office
Lubbock, TX
Issued Oct 23, 2023 2:15 AM CDT



NWSLubbock

weather.gov/lub

Showers and some thunderstorms will spread across much of the South Plains area this afternoon and tonight. Some of these showers and storms could produce enough heavy rain tonight to result in localized flooding. The greatest chance of this occurring will be to the east and south of a Childress to Tahoka line.



Today/Tonight's Excessive Rainfall

October 23, 2023
1:30 AM

What to Expect

The remnants of Tropical Storm Norma from the Pacific will move into West Texas late this afternoon into Tonight and Tuesday morning. Several bands of moderate to heavy rainfall are expected to develop. Areas inside these bands may 2-3 inches of rain in a short amount of time. (Rainfall between these bands will be much lighter)

Potential Hazards

Rainfall heavy enough to cause flooding and flash flooding of streets, creeks, streams, and other low lying areas. Flooding is very difficult to see at night!

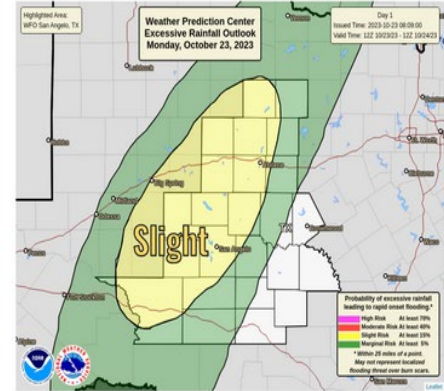
What to Do



Turn Around,
Don't Drown



Never drive onto
roadways covered
in water



National Oceanic and
Atmospheric Administration
U.S. Department of Commerce

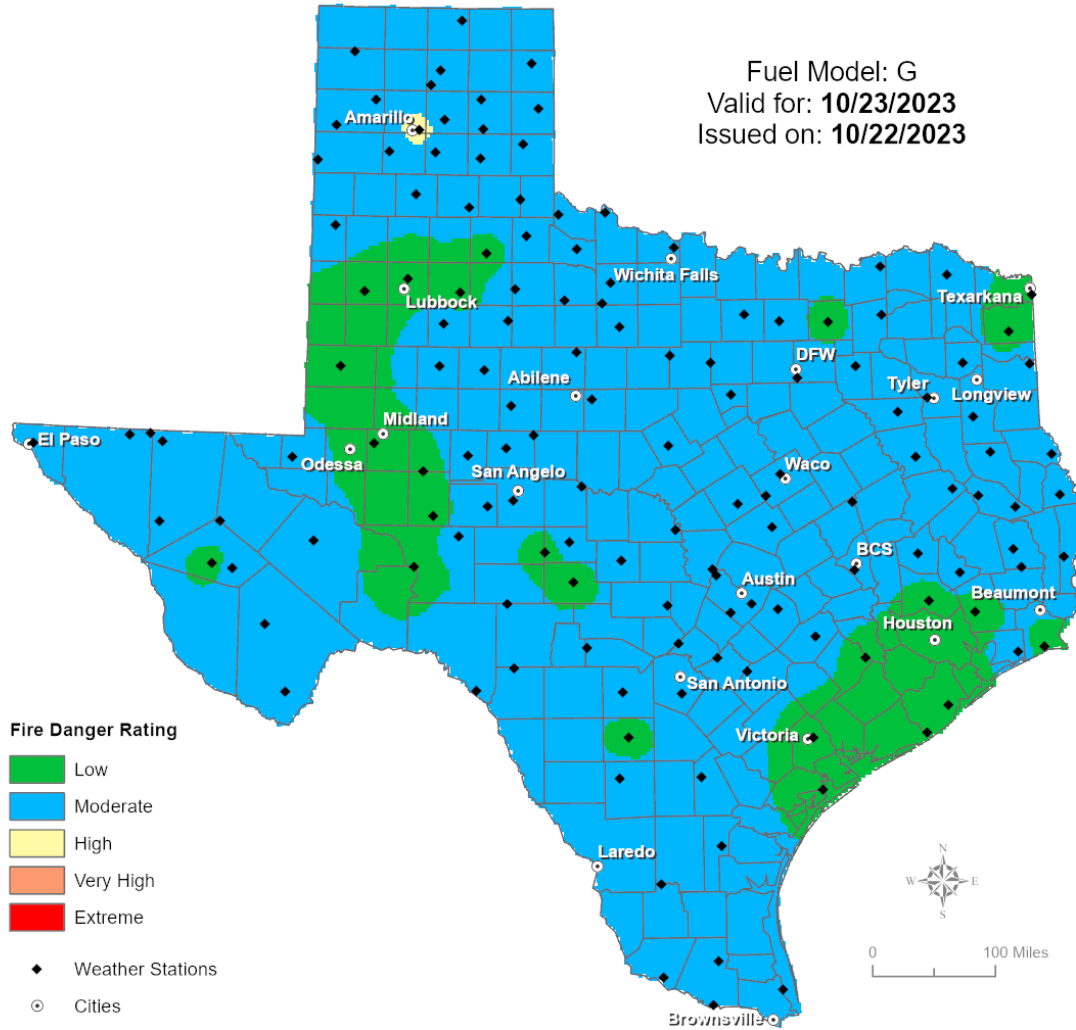
National Weather Service
San Angelo, TX

Heavy rainfall will spread across portions of West Central Texas this afternoon and tonight. Rain may be heavy enough to cause flooding in some areas.

Fire Danger Forecast

Forecast Fire Danger

Fuel Model: G
Valid for: 10/23/2023
Issued on: 10/22/2023



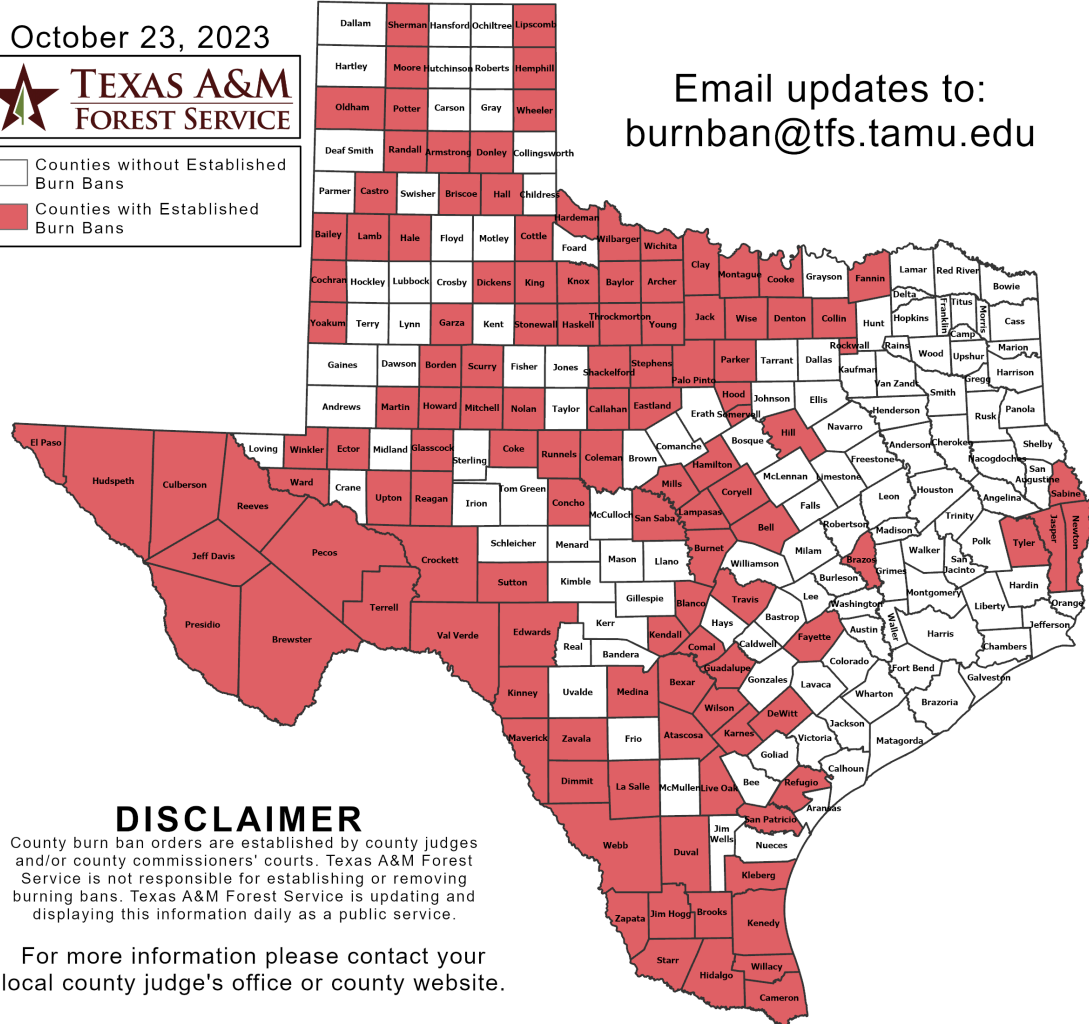
Burn Ban

OUTDOOR BURN BANS

October 23, 2023



Counties without Established Burn Bans
 Counties with Established Burn Bans



Email updates to:
burnban@tfs.tamu.edu

Counties with Burn Bans: 122

- Archer
- Armstrong
- Atascosa
- Bailey
- Baylor
- Bell
- Bexar
- Blanco
- Borden
- Brazos
- Brewster
- Briscoe
- Brooks
- Burnet
- Callahan
- Cameron
- Castro
- Clay
- Cochran
- Coke
- Coleman
- Collin
- Comal
- Concho
- Cooke
- Coryell
- Cottle
- Crockett
- Culberson
- Denton
- DeWitt
- Dickens
- Dimmit
- Donley
- Duval
- Eastland
- Ector
- Edwards
- El Paso
- Fannin
- Fayette
- Garza
- Glasscock
- Guadalupe
- Hale
- Hall
- Hamilton
- Hardeman
- Haskell
- Hemphill
- Hidalgo
- Hill
- Hood
- Howard
- Hudspeth
- Jack
- Jasper
- Jeff Davis
- Jim Hogg
- Karnes
- Kendall
- Kenedy
- King
- Kinney
- Kleberg
- Knox
- Lamb
- Lampasas
- La Salle
- Lipscomb
- Live Oak
- Martin
- Maverick
- Medina
- Mills
- Mitchell
- Montague
- Moore
- Newton
- Nolan
- Oldham
- Palo Pinto
- Parker
- Pecos
- Potter
- Presidio
- Randall
- Reagan
- Reeves
- Refugio
- Rockwall
- Runnels
- Sabine
- San Patricio
- San Saba
- Scurry
- Shackelford
- Sherman
- Somervell
- Starr
- Stephens
- Stonewall
- Sutton
- Terrell
- Throckmorton
- Travis
- Tyler
- Upton
- Val Verde
- Ward
- Webb
- Wheeler
- Wichita
- Wilbarger
- Willacy
- Wilson
- Winkler
- Wise
- Yoakum
- Young
- Zapata
- Zavala

DISCLAIMER

County burn ban orders are established by county judges and/or county commissioners' courts. Texas A&M Forest Service is not responsible for establishing or removing burning bans. Texas A&M Forest Service is updating and displaying this information daily as a public service.

For more information please contact your local county judge's office or county website.

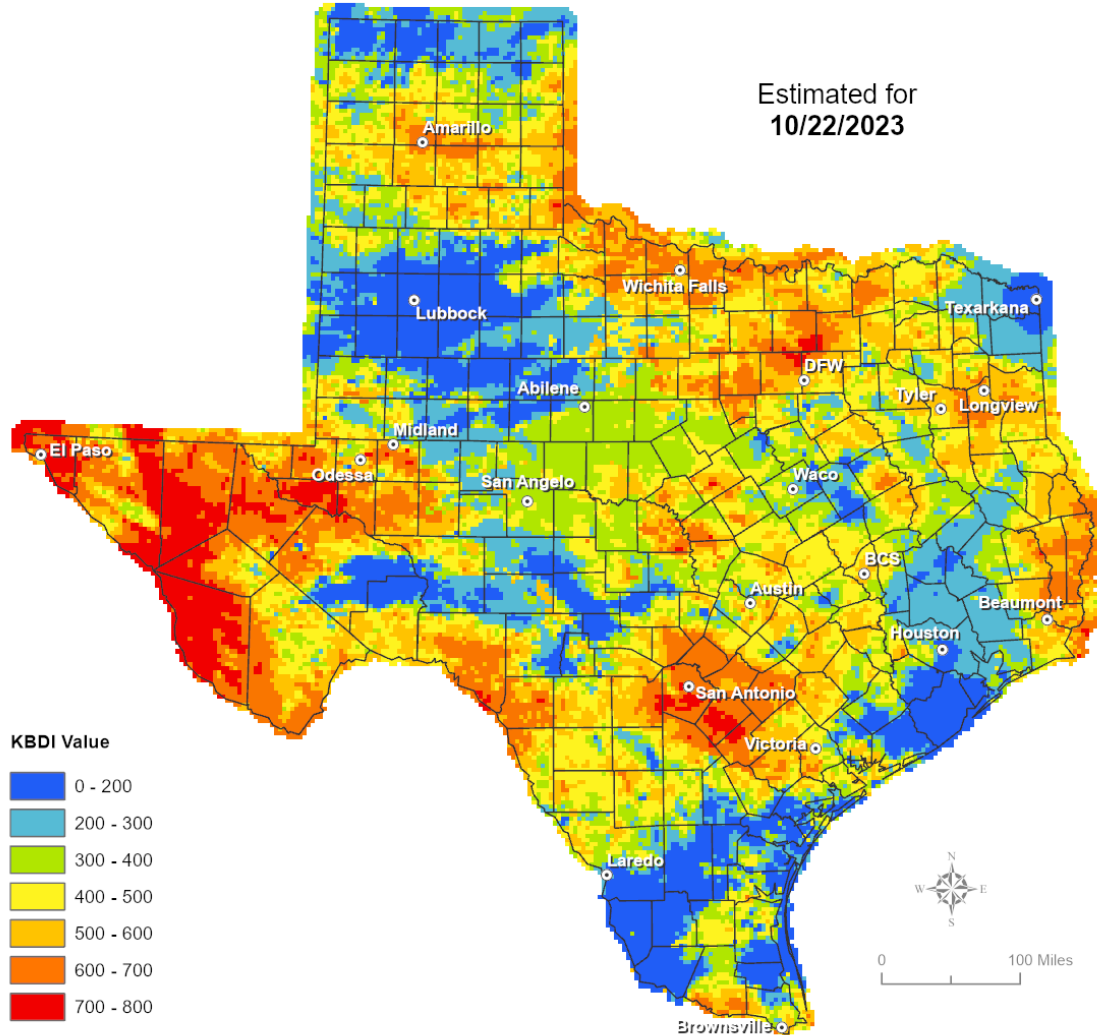
RED FLAG WARNINGS: www.weather.gov
 Additional map formats available at <https://tfsweb.tamu.edu/Burnbans/>

Keetch-Byram Drought Index

Keetch-Byram Drought Index

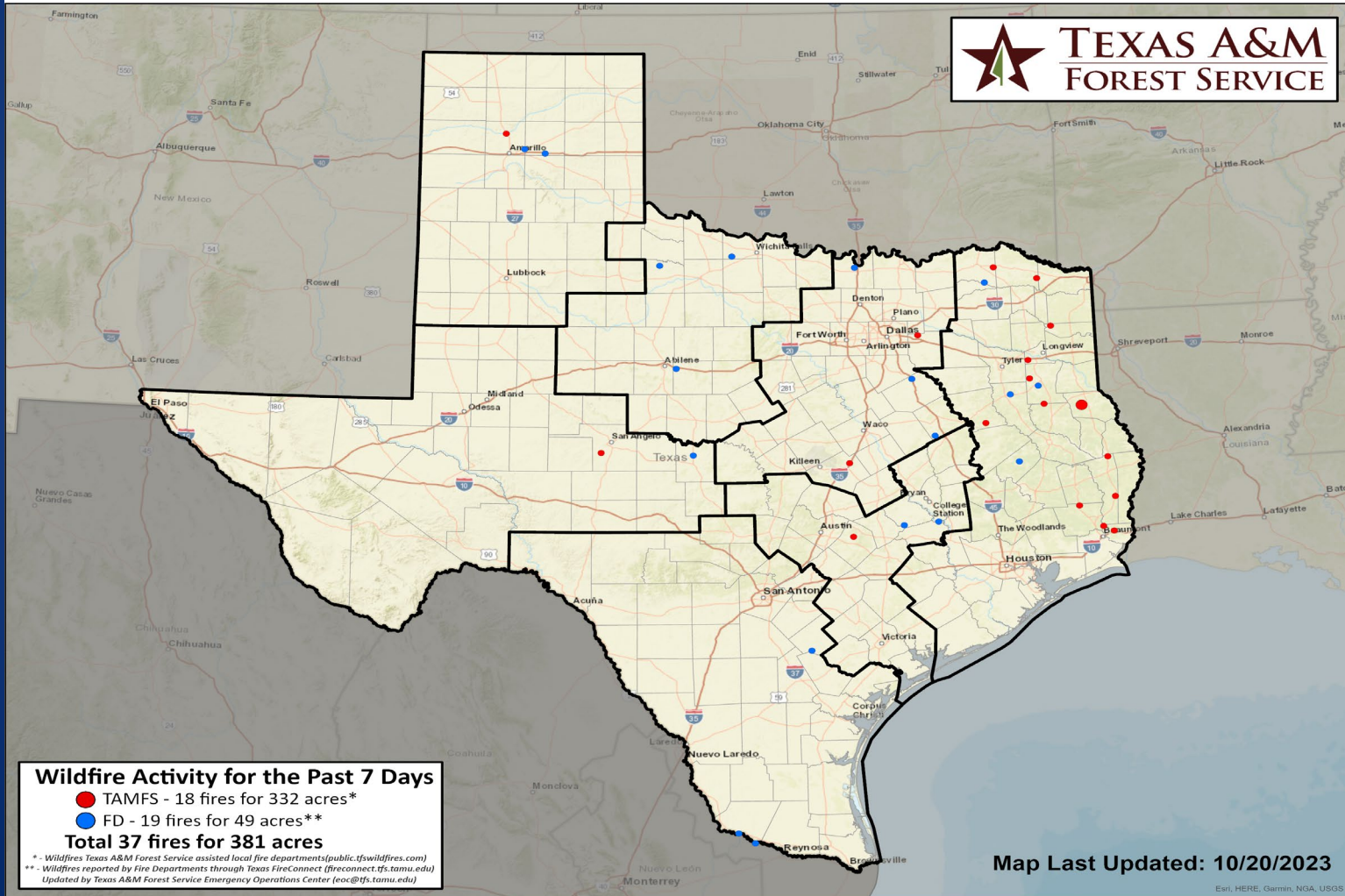
(4 km x 4 km resolution)

Estimated for
10/22/2023



Fire Activity (*Last 24 Hours)

Report of 1,165 (no change) fires and 130,069 (no change) acres have been burned this year. There are 121 (no change) counties with burn bans. The Keetch–Byram Drought Index list contains 136 (+8) counties with an average over 400.



Training

DATES		TITLE	COURSE	LOCATION
09/07/23	10/28/23	Community Emergency Response Team (CERT) Course	G-317	Belton
09/14/23	11/09/23	Community Emergency Response Team (CERT) Course	G-317	Richmond
10/10/23	10/24/23	Intermediate Incident Command System for Expanding Incidents	G/ICS-300	Austin
10/21/23	11/18/23	Community Emergency Response Team (CERT) Course	G-317	West Orange
10/23/23	10/23/23	Personal Protective Measures for Biological Events	PER-320	Rockwall
10/23/23	10/25/23	Intermediate Incident Command System for Expanding Incidents, ICS 300	G/ICS-300	Canyon
10/23/23	10/26/23	NIMS ICS All-Hazards Position Specific Plans Section Chief (PSC) Course	E/L-962	Arlington
10/23/23	10/26/23	Debris Management	G-202	Brookside Village
10/23/23	10/27/23	Texas EMC Response to Recovery	TX-2000	San Marcos

Statewide Significant Events

DATES		LOCATION	EVENT
10/09/23	11/01/23	Round Top	Fall Antique Show