

Texas Division of Emergency Management Texas State Operations Center



Situation Awareness Brief



Tuesday, October 24th 2023
As of 0900 CDT

Tropical Weather Awareness



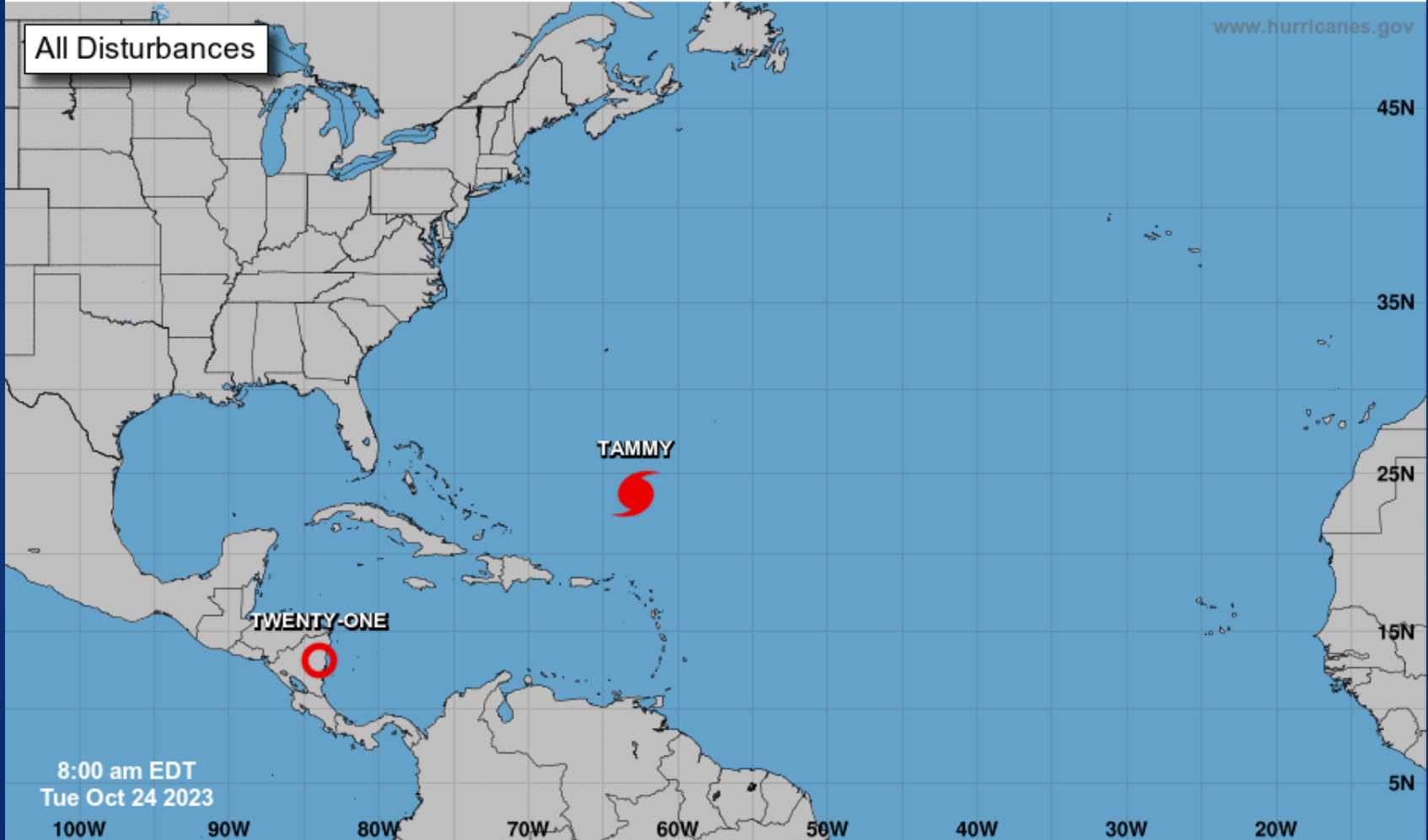
Seven-Day Graphical Tropical Weather Outlook

National Hurricane Center Miami, Florida



www.hurricanes.gov

All Disturbances



8:00 am EDT
Tue Oct 24 2023

Current Disturbances and Seven-Day Cyclone Formation Chance: < 40% 40-60% > 60%

Tropical or Sub-Tropical Cyclone: Depression Storm Hurricane

Post-Tropical Cyclone or Remnants

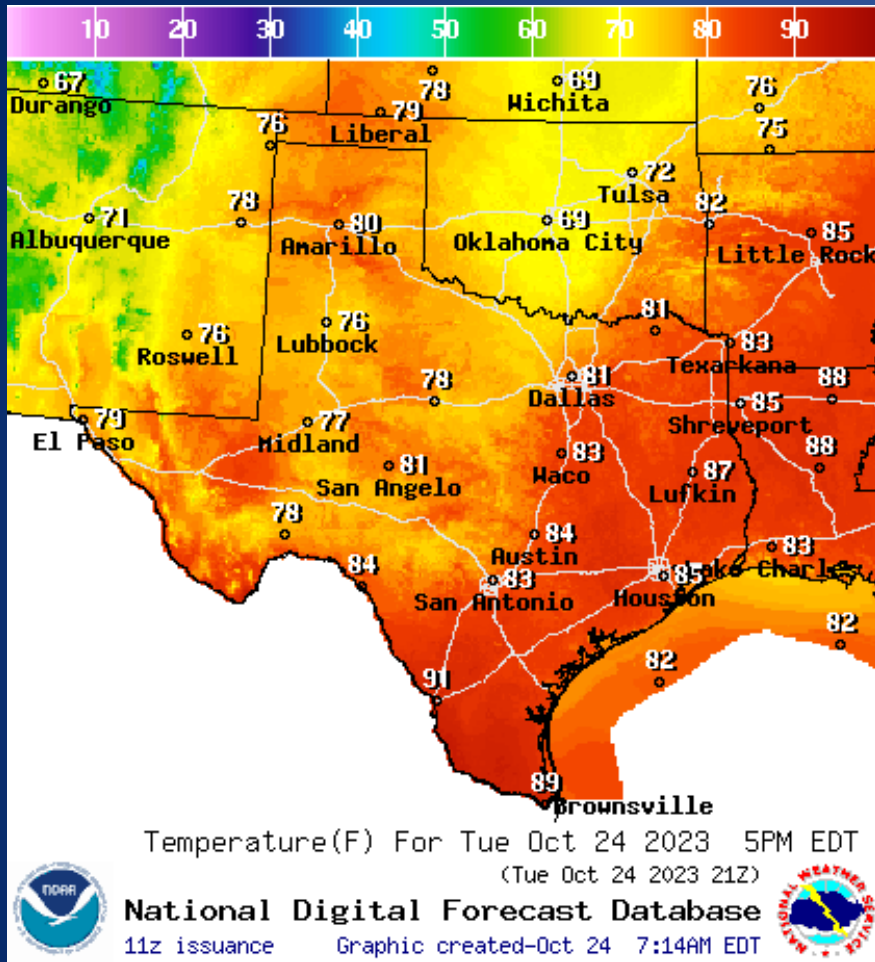
Incidents Reported to the State Operations Center (last 24 hours)

DATE	SUBJECT	LOCATION
10/23/23	Final Report of the Harvest Fire	Williamson County

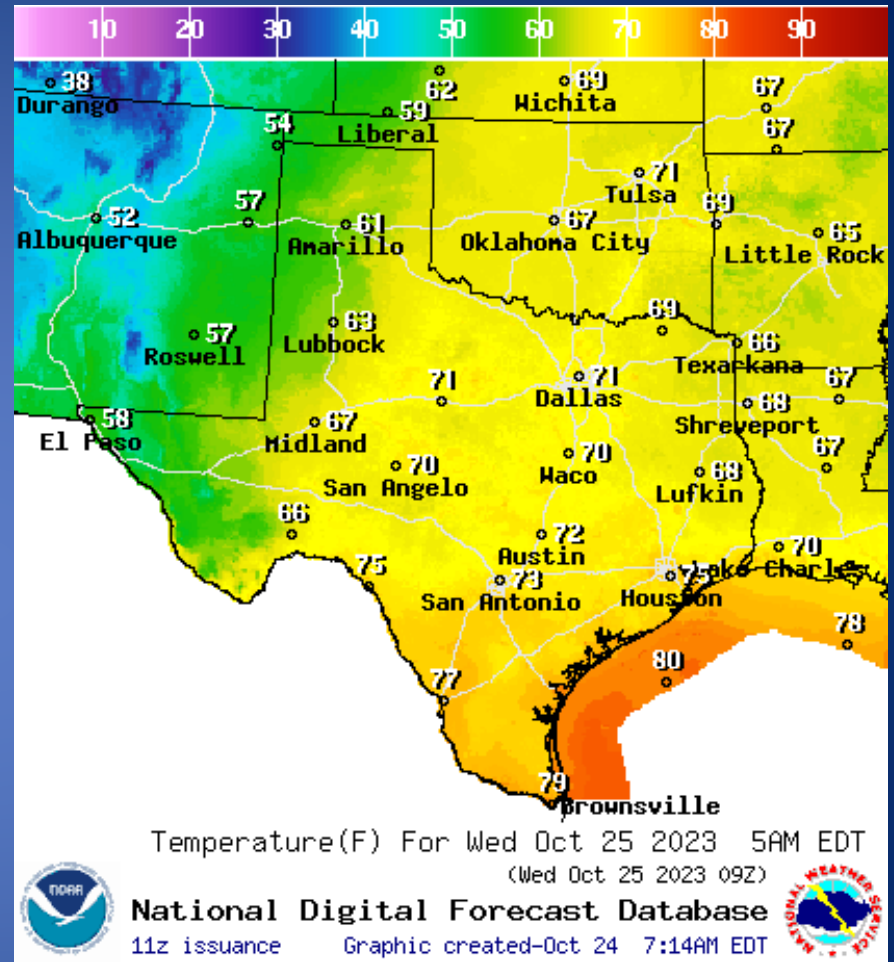
Informational Products Distributed by the State Operations Center

DATE	SUBJECT
10/23/23	NWS West Gulf River Forecast Center: Widespread Rainfall Expected...Will Watch For Rivers To Respond
10/23/23	NWS Midland/Odessa: Weekly Weather Hazards Briefing Oct. 23 - 29
10/23/23	Texas A&M Forest Service: Texas Fire Potential Update
10/23/23	CLEAR Alert 3rd Continuation - Lumberton Police Department - Lee
10/23/23	CLEAR Alert Discontinuation - Lumberton Police Department - Lee
10/23/23	Silver Alert Activation - Garland Police Department - Seals
10/24/23	Daily NWS Threat Brief for Tuesday, October 24, 2023 for FEMA Region 6

Weather Forecast

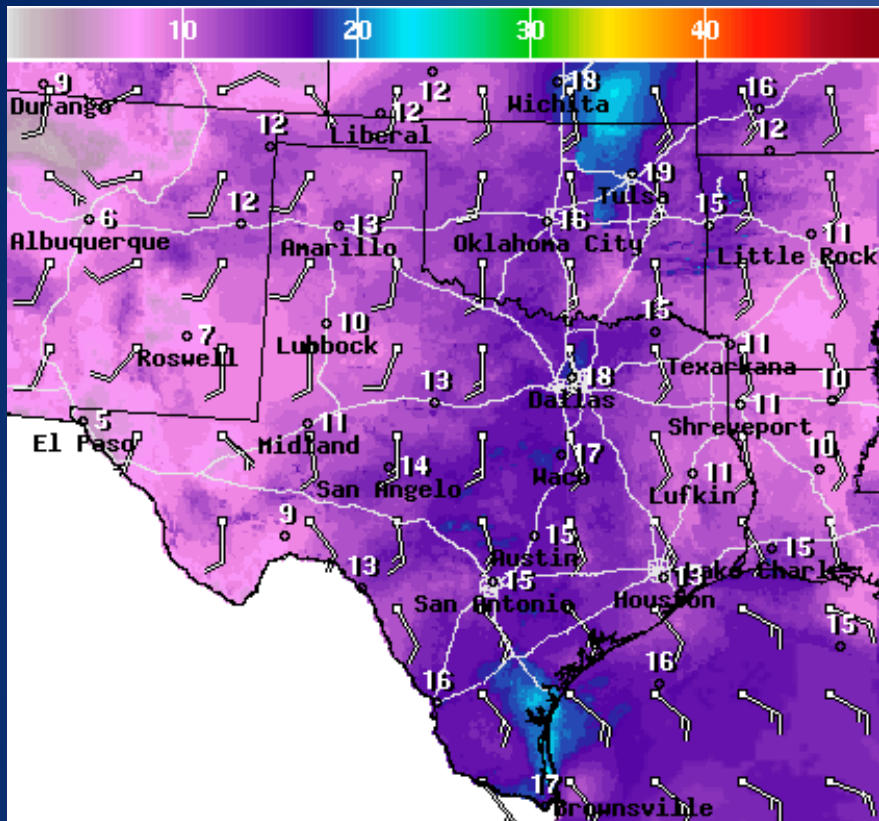


Highs



Lows

Weather Forecast



WindSpd(Kts) & WindDir For Tue Oct 24 2023 5PM EDT
(Tue Oct 24 2023 21Z)

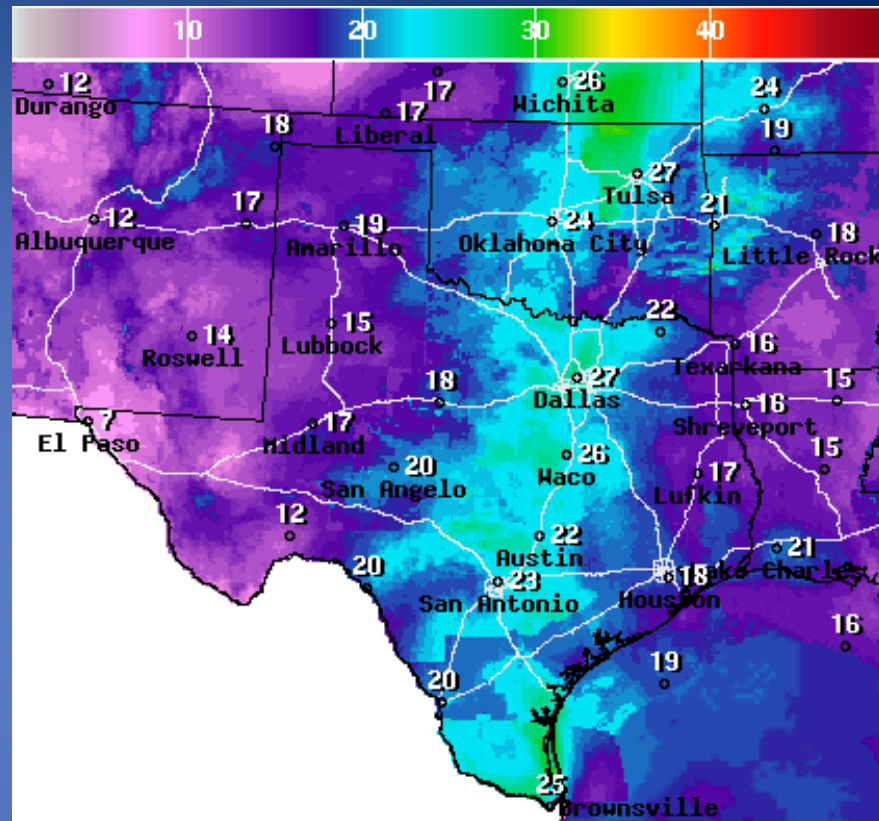


National Digital Forecast Database

11z issuance Graphic created-Oct 24 7:19AM EDT



Wind Speeds



Wind Gust(Kts) Tue Oct 24 2023 5PM EDT
(Tue Oct 24 2023 21Z)



National Digital Forecast Database

11z issuance Graphic created-Oct 24 7:21AM EDT



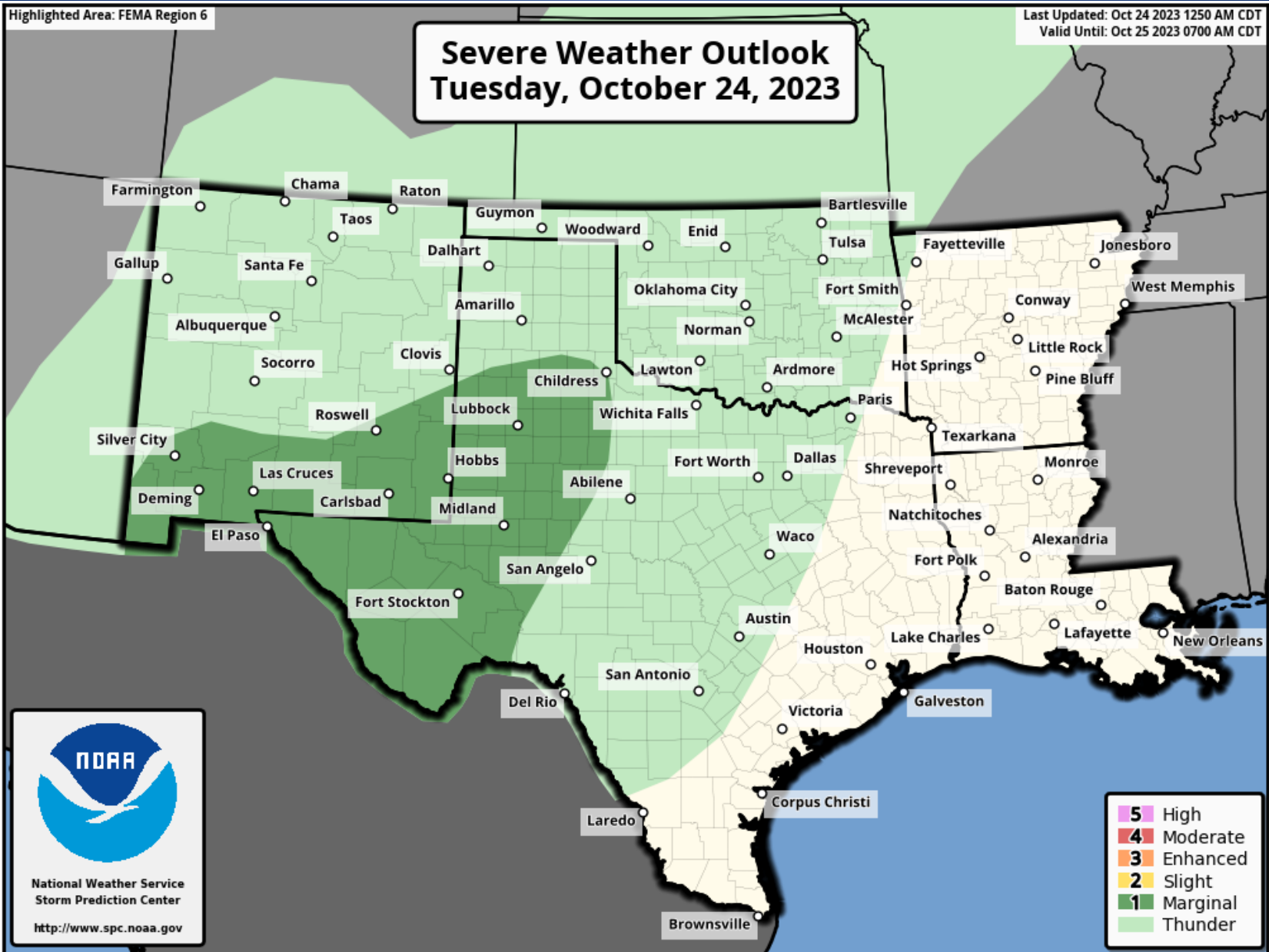
Gusts

Hazardous Weather

Highlighted Area: FEMA Region 6

Last Updated: Oct 24 2023 1250 AM CDT
Valid Until: Oct 25 2023 0700 AM CDT

Severe Weather Outlook Tuesday, October 24, 2023



- 5 High
- 4 Moderate
- 3 Enhanced
- 2 Slight
- 1 Marginal
- Thunder

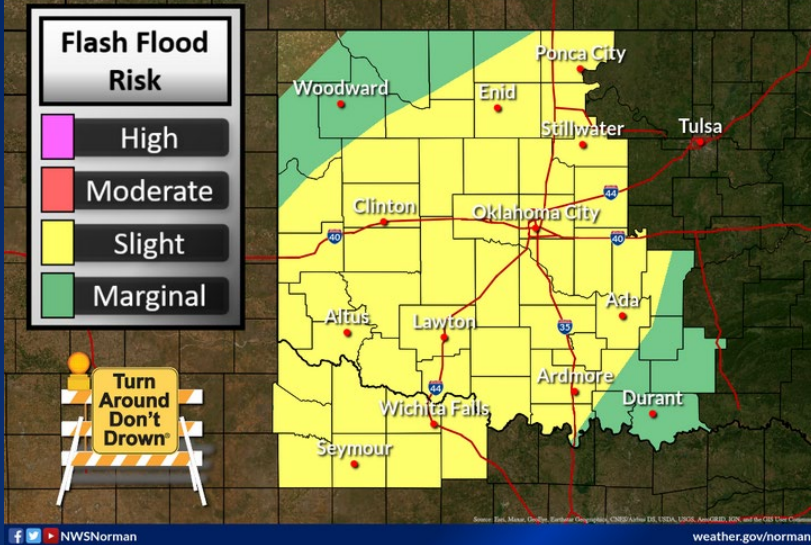
Hazardous Weather

Flash Flood/Flood Potential Tuesday & Wednesday

Weather Forecast Office
Norman, OK
Issued Oct 24, 2023 3:37 AM CDT



Two rounds of heavy rainfall Tuesday & Wednesday



Guidance continues to suggest the potential for two rounds of widespread, heavy rainfall. The first will continue into Tuesday, and the second will be Wednesday and Wednesday night. The Weather Prediction Center (WPC) has issued a slight risk of excessive rainfall, which could lead to localized flash flooding. Check back for updates!

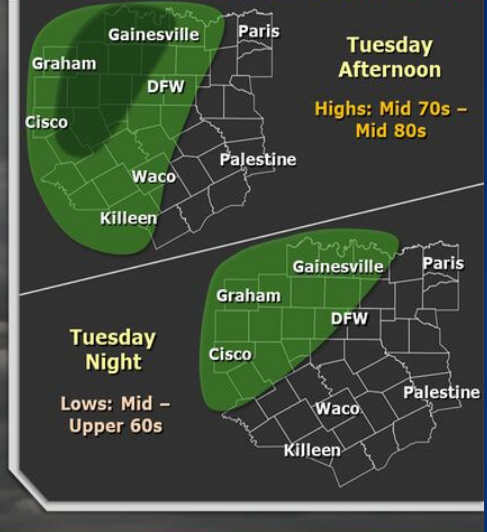
Rain Chance Today & Tonight

Weather Forecast Office
Fort Worth, TX
Issued October 24, 2023 4:08 AM CT



Scattered showers and storms will once again develop this afternoon, mainly along and west of I-35.

The dark green area has a 50% of at least one inch of total rainfall.



Lightning will be possible this afternoon. Stay alert! Remember, when thunder roars, go indoors!



Locations shown in the darker green color have a low chance of experiencing minor flooding issues across low lying areas.



NWSFortWorth

weather.gov/fortworth

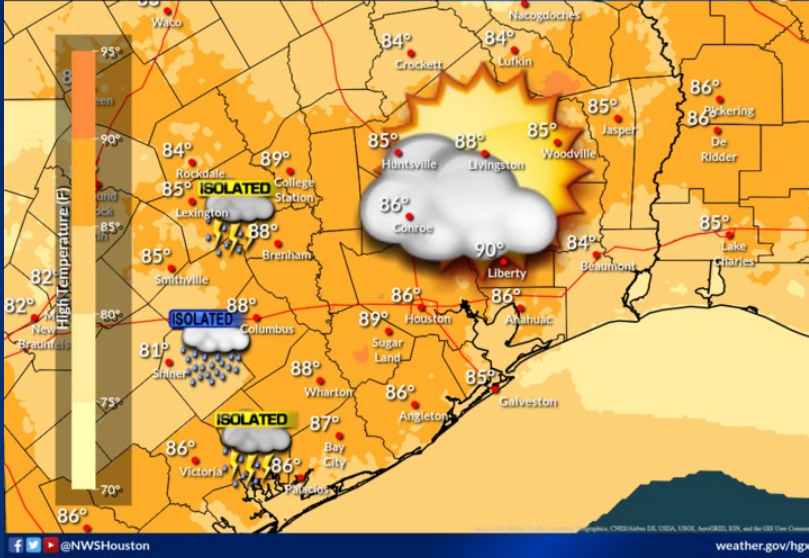
Additional showers and storms are expected this afternoon, especially along and west of I-35. Severe weather is not expected, but a few rumbles of thunder may impact your outdoor plans. Bouts of brief heavy rain will lead to temporary ponding in poor drainage areas.

Hazardous Weather

Today's Outlook

Another humid day with isolated showers/storms possible for our western counties

Weather Forecast Office
Houston/Galveston TX
Issued Oct 24, 2023 5:17 AM CDT

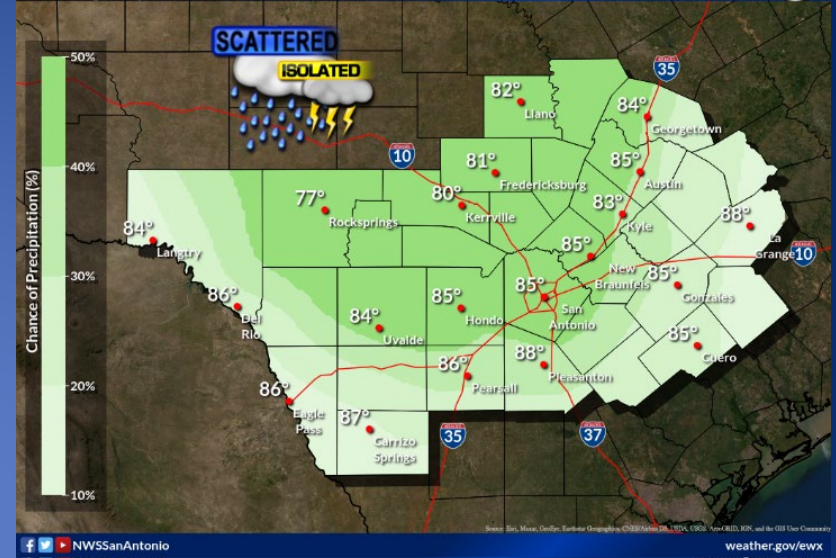


Isolated showers and thunderstorms will be possible over our western counties on Tuesday. Otherwise, expect partly cloudy skies and humid conditions.

Today: Scattered Showers and Isolated T-Storms

Forecast High Temperatures

Weather Forecast Office
Austin/San Antonio, TX
Issued Oct 24, 2023 5:05 AM CDT



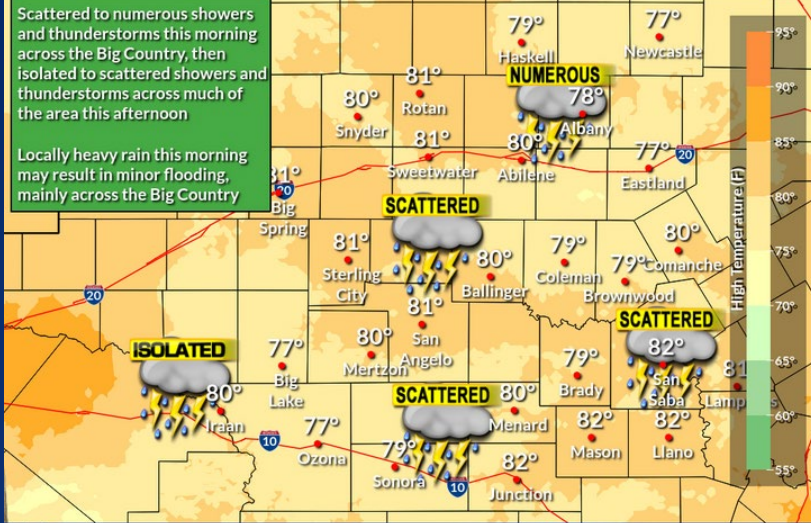
Chances for scattered showers and isolated thunderstorms are in the forecast today.

Hazardous Weather

Storms Possible Today

High Temperatures

Weather Forecast Office
San Angelo, TX
Issued Oct 24, 2023 2:21 AM CDT



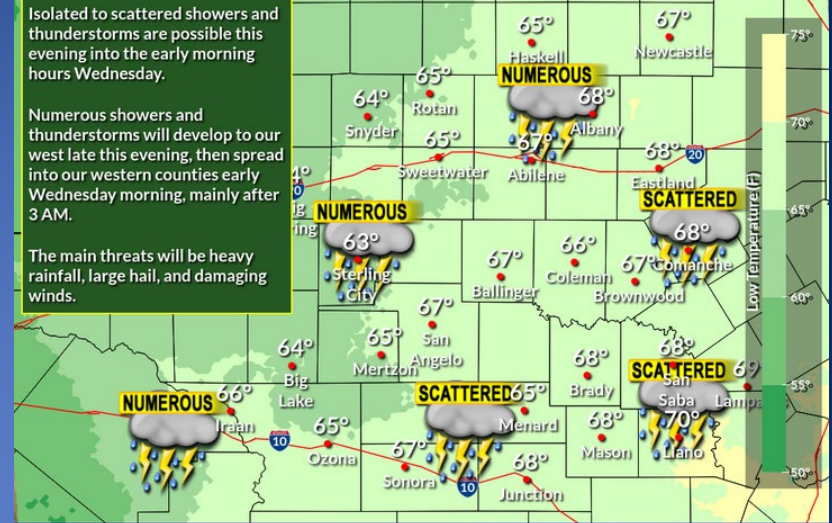
NWSSan Angelo

weather.gov/sjt

Storms Overnight

Overnight Lows

Weather Forecast Office
San Angelo, TX
Issued Oct 24, 2023 2:31 AM CDT



NWSSan Angelo

weather.gov/sjt

Hazardous Weather

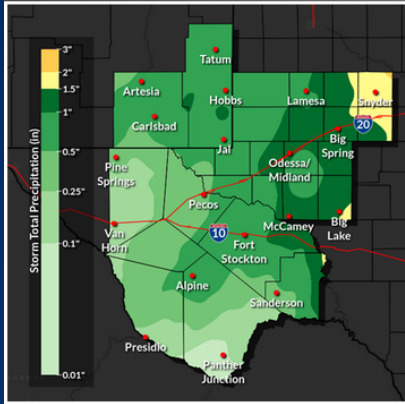
Another Round of Rain Tonight

Timing: Tonight Into Wednesday

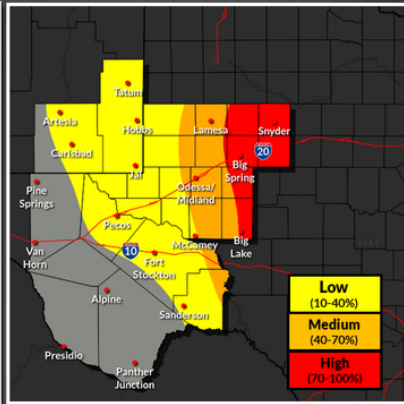
Weather Forecast Office
Midland/Odessa, TX
Issued October 24, 2023 3:35 AM CT



Expected Rainfall



Potential for at least 1"



[f](#) [t](#) [v](#) [NWSMidland](#)

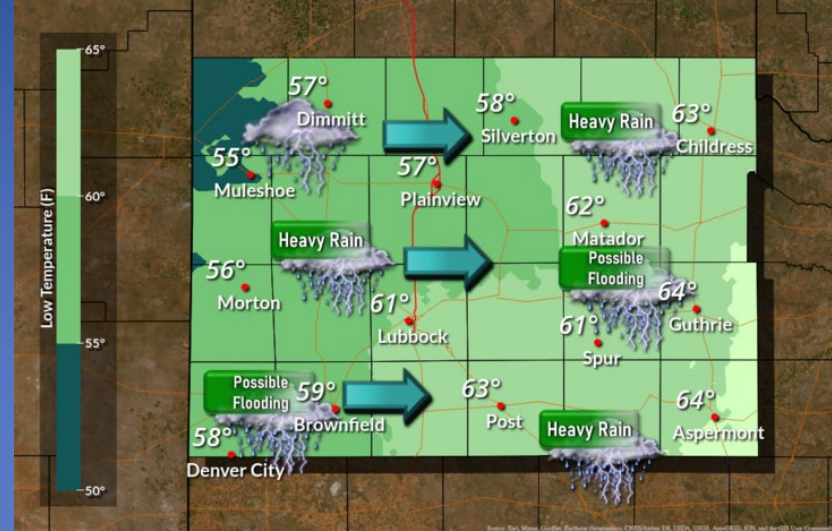
weather.gov/maf

A second round of rain is expected tonight into Wednesday as a line of storms is expected to push through. Widespread accumulations of at least a half inch of rain is expected with higher chances of very heavy rainfall found across the east-central Permian Basin.

Heavy Rain Expected Overnight

Flash flooding possible, especially as storms move into the Rolling Plains

Weather Forecast Office
Lubbock, TX
Issued Oct 24, 2023 2:34 AM CDT



[f](#) [t](#) [v](#) [NWSLubbock](#)

weather.gov/lub

Showers and thunderstorms will eastward from eastern New Mexico this evening and will then spread to the east across the South Plains, Rolling Plains, and extreme southern Panhandle. Heavy rainfall leading to flash flooding will be the main threat with these showers and storms, this threat being greatest to the east of a Childress to Brownfield line. In addition, the strongest thunderstorms may be capable of producing strong wind gusts to near 55 mph.

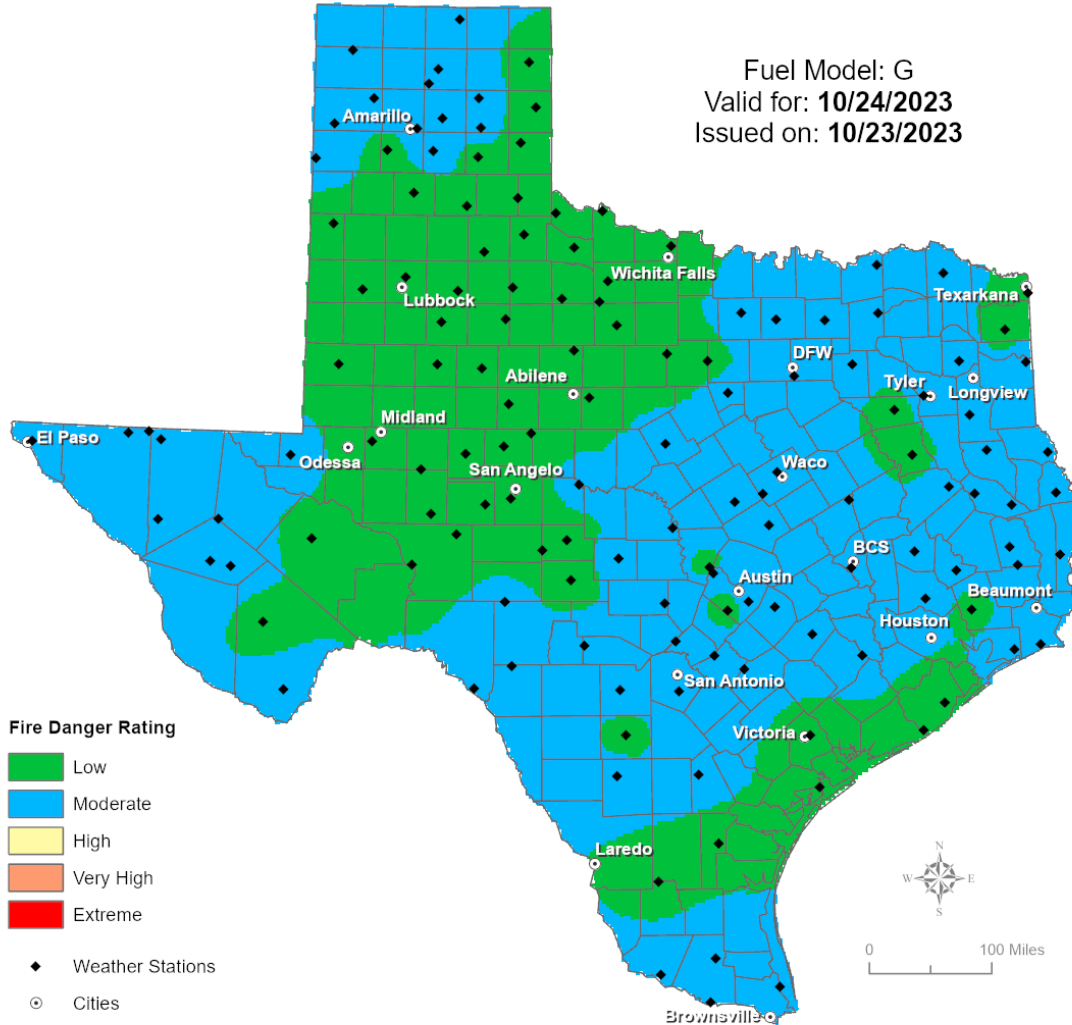
Weather Warnings/Advisories Issued

DATE	WARNING TYPE	LOCATION
10/23/23	Flash Flood Warning	Martin and Midland Counties
10/23/23	Flood Advisory	Crockett and Irion Counties
10/24/23	Flood Advisory	Coke, Fisher, Irion, Jones, Nolan, Sterling, Taylor, Tom Green, and Wichita Counties
10/24/23	Flash Flood Warning	Nolan County

Fire Danger Forecast

Forecast Fire Danger

Fuel Model: G
Valid for: **10/24/2023**
Issued on: **10/23/2023**



Burn Ban

OUTDOOR BURN BANS

October 23, 2023

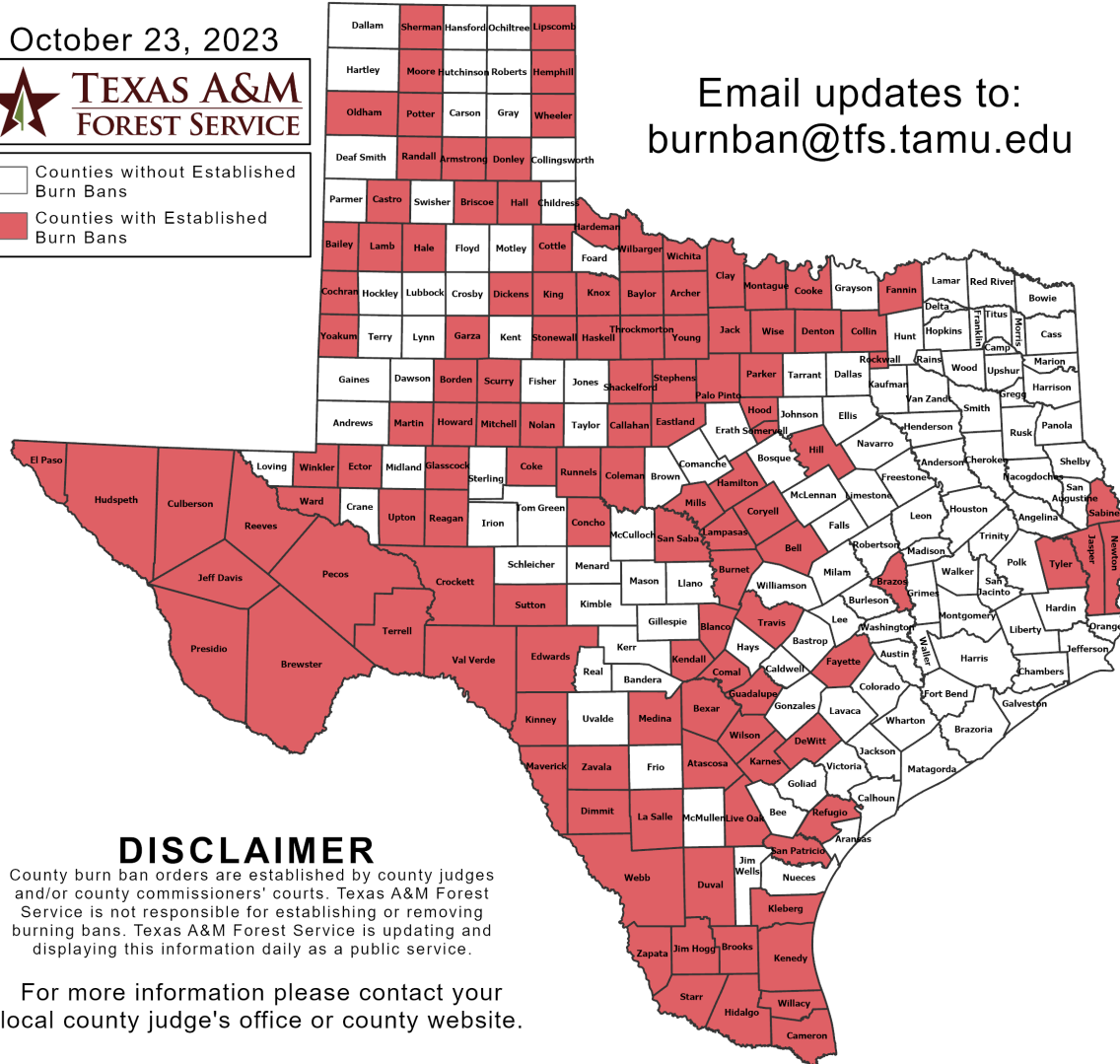


Counties without Established Burn Bans
 Counties with Established Burn Bans

Email updates to:
burnban@tfs.tamu.edu

Counties with Burn Bans: 122

- | | | |
|-----------|------------|--------------|
| Archer | Garza | Parker |
| Armstrong | Glasscock | Pecos |
| Atascosa | Guadalupe | Potter |
| Bailey | Hale | Presidio |
| Baylor | Hall | Randall |
| Bell | Hamilton | Reagan |
| Bexar | Hardeman | Reeves |
| Blanco | Haskell | Refugio |
| Borden | Hemphill | Rockwall |
| Brazos | Hidalgo | Runnels |
| Brewster | Hill | Sabine |
| Briscoe | Hood | San Patricio |
| Brooks | Howard | San Saba |
| Burnet | Hudspeth | Scurry |
| Callahan | Jack | Shackelford |
| Cameron | Jasper | Sherman |
| Castro | Jeff Davis | Somervell |
| Clay | Jim Hogg | Starr |
| Cochran | Karnes | Stephens |
| Coke | Kendall | Stonewall |
| Coleman | Kennedy | Sutton |
| Collin | King | Terrell |
| Comal | Kinney | Throckmorton |
| Concho | Kleberg | Travis |
| Cooke | Knox | Tyler |
| Coryell | Lamb | Upton |
| Cottle | Lampasas | Val Verde |
| Crockett | La Salle | Ward |
| Culberson | Lipscomb | Webb |
| Denton | Live Oak | Wheeler |
| DeWitt | Martin | Wichita |
| Dickens | Maverick | Wilbarger |
| Dimmit | Medina | Willacy |
| Donley | Mills | Wilson |
| Duval | Mitchell | Winkler |
| Eastland | Montague | Wise |
| Ector | Moore | Yoakum |
| Edwards | Newton | Young |
| El Paso | Nolan | Zapata |
| Fannin | Oldham | Zavala |
| Fayette | Palo Pinto | |



DISCLAIMER

County burn ban orders are established by county judges and/or county commissioners' courts. Texas A&M Forest Service is not responsible for establishing or removing burning bans. Texas A&M Forest Service is updating and displaying this information daily as a public service.

For more information please contact your local county judge's office or county website.

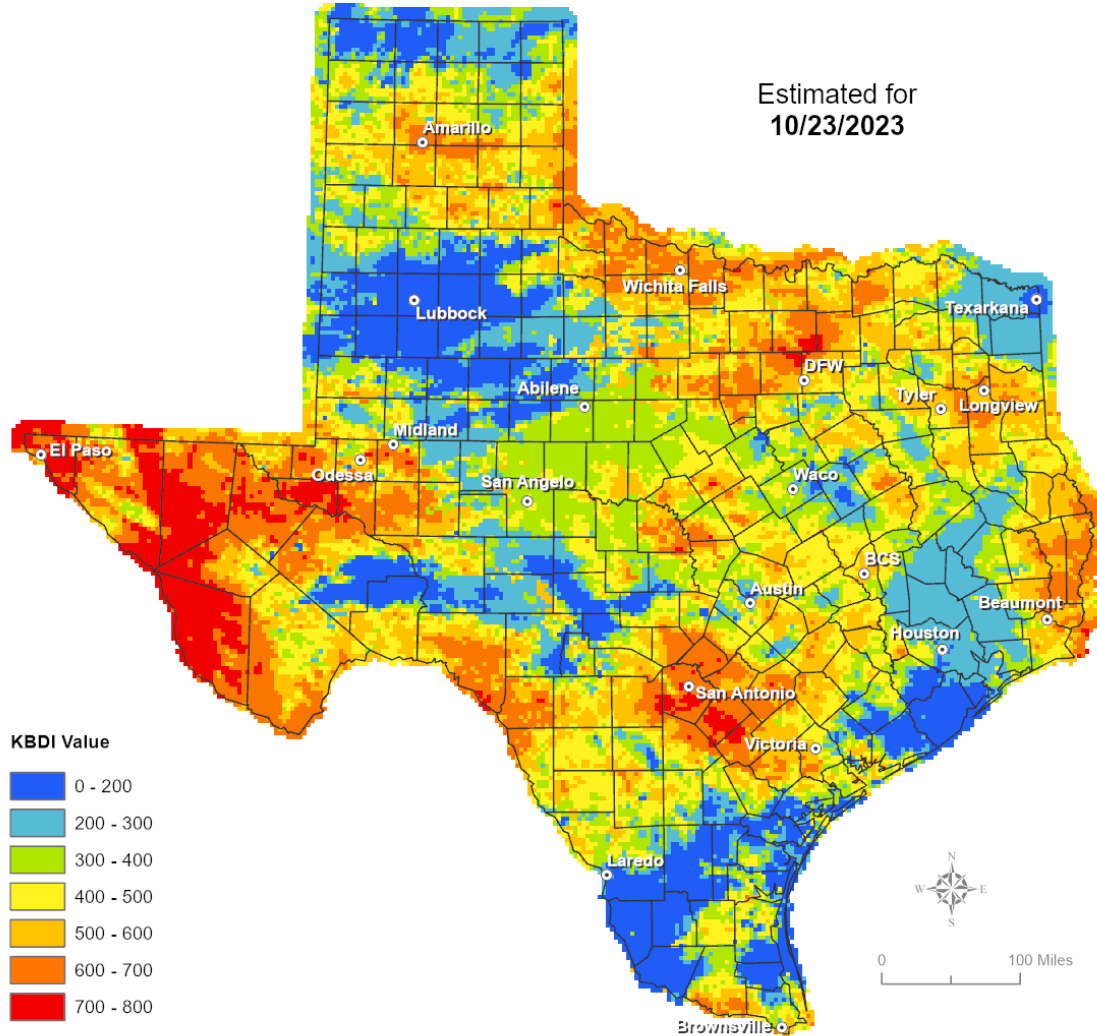
RED FLAG WARNINGS: www.weather.gov
 Additional map formats available at <https://tfsweb.tamu.edu/Burnbans/>

Keetch-Byram Drought Index

Keetch-Byram Drought Index

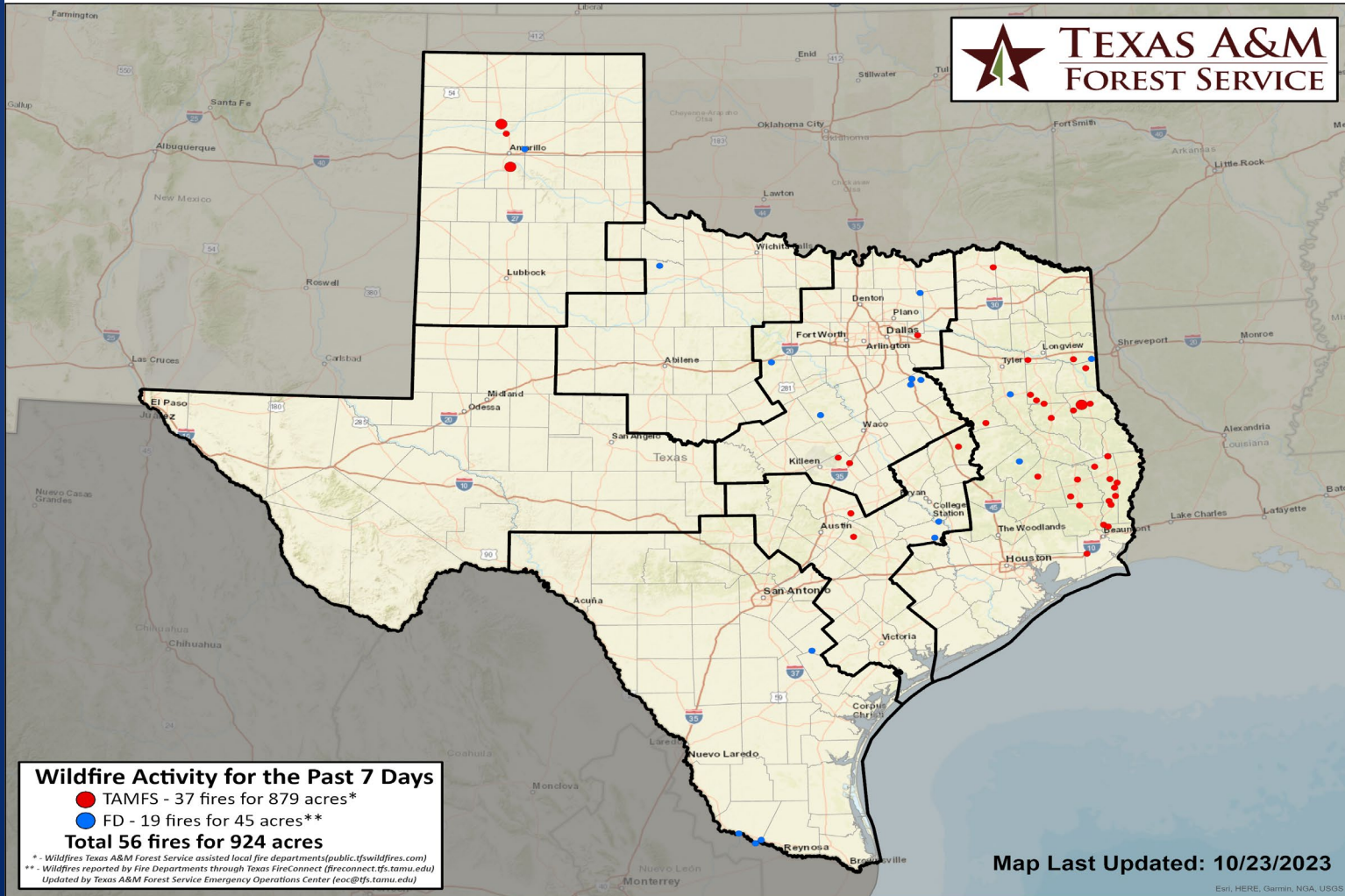
(4 km x 4 km resolution)

Estimated for
10/23/2023



Fire Activity (*Last 24 Hours)

Report of 1,190 (+25) fires and 130,628 (+559) acres have been burned this year. There are 122 (+1) counties with burn bans. The Keetch–Byram Drought Index list contains 139 (+3) counties with an average over 400.



Training

DATES		TITLE	COURSE	LOCATION
09/07/23	10/28/23	Community Emergency Response Team (CERT) Course	G-317	Belton
09/14/23	11/09/23	Community Emergency Response Team (CERT) Course	G-317	Richmond
10/10/23	10/24/23	Intermediate Incident Command System for Expanding Incidents	G/ICS-300	Austin
10/21/23	11/18/23	Community Emergency Response Team (CERT) Course	G-317	West Orange
10/23/23	10/25/23	Intermediate Incident Command System for Expanding Incidents, ICS 300	G/ICS-300	Canyon
10/23/23	10/26/23	NIMS ICS All-Hazards Position Specific Plans Section Chief (PSC) Course	E/L-962	Arlington
10/23/23	10/26/23	Debris Management	G-202	Brookside Village
10/23/23	10/27/23	Texas EMC Response to Recovery	TX-2000	San Marcos
10/24/23	10/24/23	ICS - EOC Interface	E/L/G-191	Magnolia
10/24/23	10/25/23	Emergency Planning	G-235	Dallas
10/24/23	10/26/23	Operational Level Response to HazMat/WMD Incidents	PER-212	Rockwall

Training

DATES		TITLE	COURSE	LOCATION
10/24/23	10/26/23	Texas Disaster Accounting 101	T-600	Pharr
10/24/23	10/26/23	Intermediate Incident Command System for Expanding Incidents	G/ICS-300	Dickinson

Statewide Significant Events

DATES		LOCATION	EVENT
10/09/23	11/01/23	Round Top	Fall Antique Show

Exercises

DATES		AGENCY/LOCATION	TYPE: EXERCISE NAME
10/24/23	10/24/23	Reeves County OEM / Pecos	Full Scale: Radioactivity Response Exercise