



FEMA



Prepared by
Mark Wiley

FEMA Region 6 Weather Threat Briefing

Thursday November 2, 2023

Disclaimer: The purpose of this briefing is to provide a **Regional** weather threat assessment and is meant as a general overview. County/Parish decision makers should consult their local NWS forecast offices for the latest detailed, local weather information. To find your local NWS forecast office, go to www.weather.gov/srh.



NWSSouthern

www.weather.gov/srh



Summary of the Upcoming Week

- **No significant weather expected.**
- **Isolated river flooding on the Trinity River in N TX.**
- **An area of thunderstorms in the Caribbean has a low chance (30%) for tropical development in the next 7 days. No impacts to FEMA Region 6.**



FEMA Region 6 Threat Matrix

Nov 2, 2023 - Nov 6, 2023

DAY / THREAT	Thu	Fri	Sat	Sun	Mon
Severe Storms					
Heavy Rain / Flash Flooding					
Fire Weather					
Tropical Winds / Surge					
Winter Weather					
River Flooding	NTX	NTX	NTX		

	No Weather Threats Expected
	Very Common – Happens Often
	Common – Happens Frequently
	Uncommon – A Few Times a Year
	Rare – Once Every 1-5 Years
	Very Rare – Once Every 5-10 Years

Threat levels are based on FEMA Region 6 criteria. State or local threat level criteria may differ.
For more details on the colors in the threat matrix refer to the last slide in this briefing.



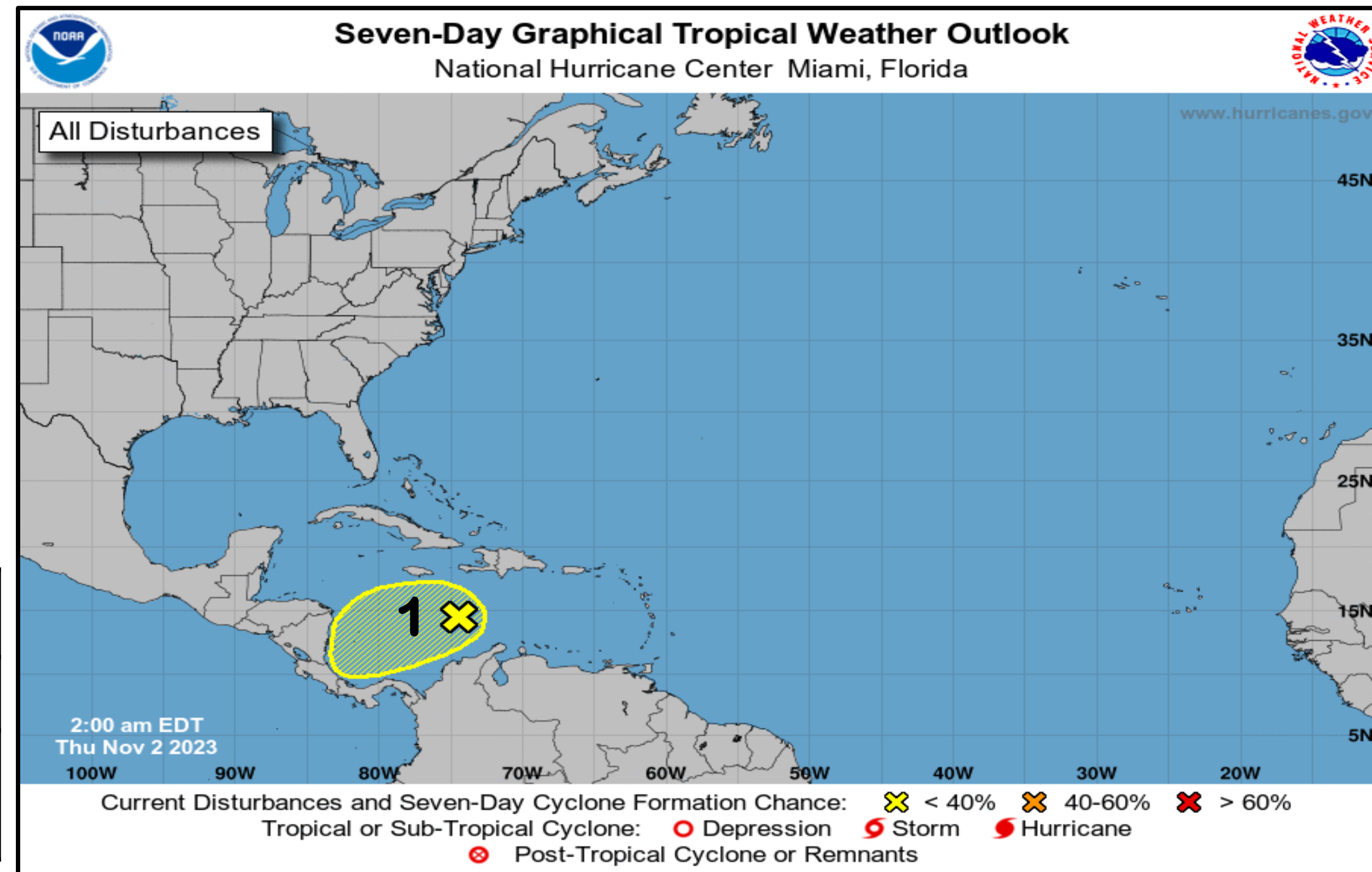
Tropical Weather Outlook – Atlantic/Gulf

Areas of Possible Development

Area	Chance of Development	Potential Impacts to FEMA 6
1	Low	None

Active Tropical Cyclones

Storm	Potential Impacts to FEMA 6

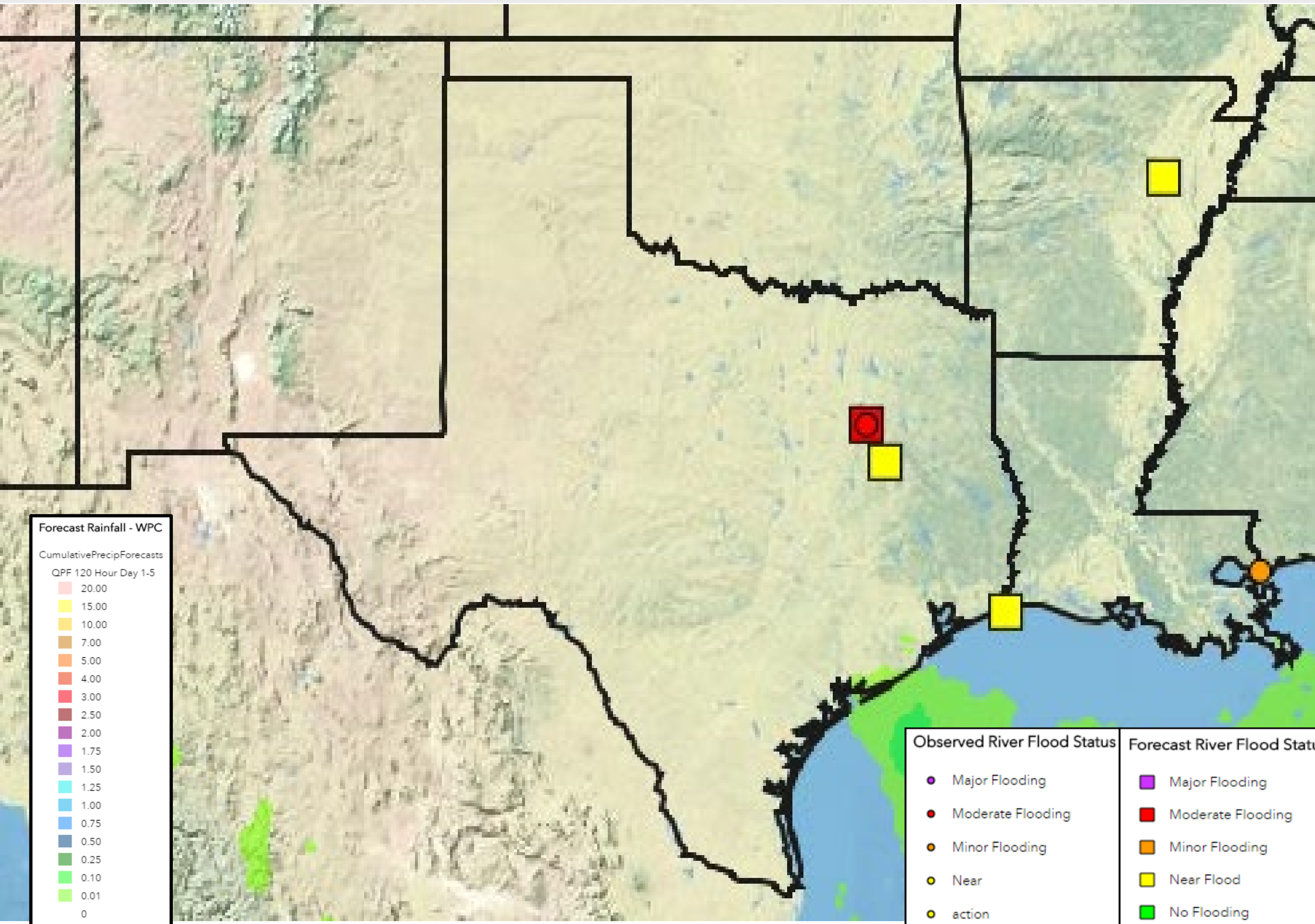


See <http://www.hurricanes.gov> for the latest on the tropics or any active storms



5-Day Precipitation Forecast & River Flood Status

Note: Even though the image displays 5 days of forecasted rainfall, river forecasts only include 1-2 days of rainfall



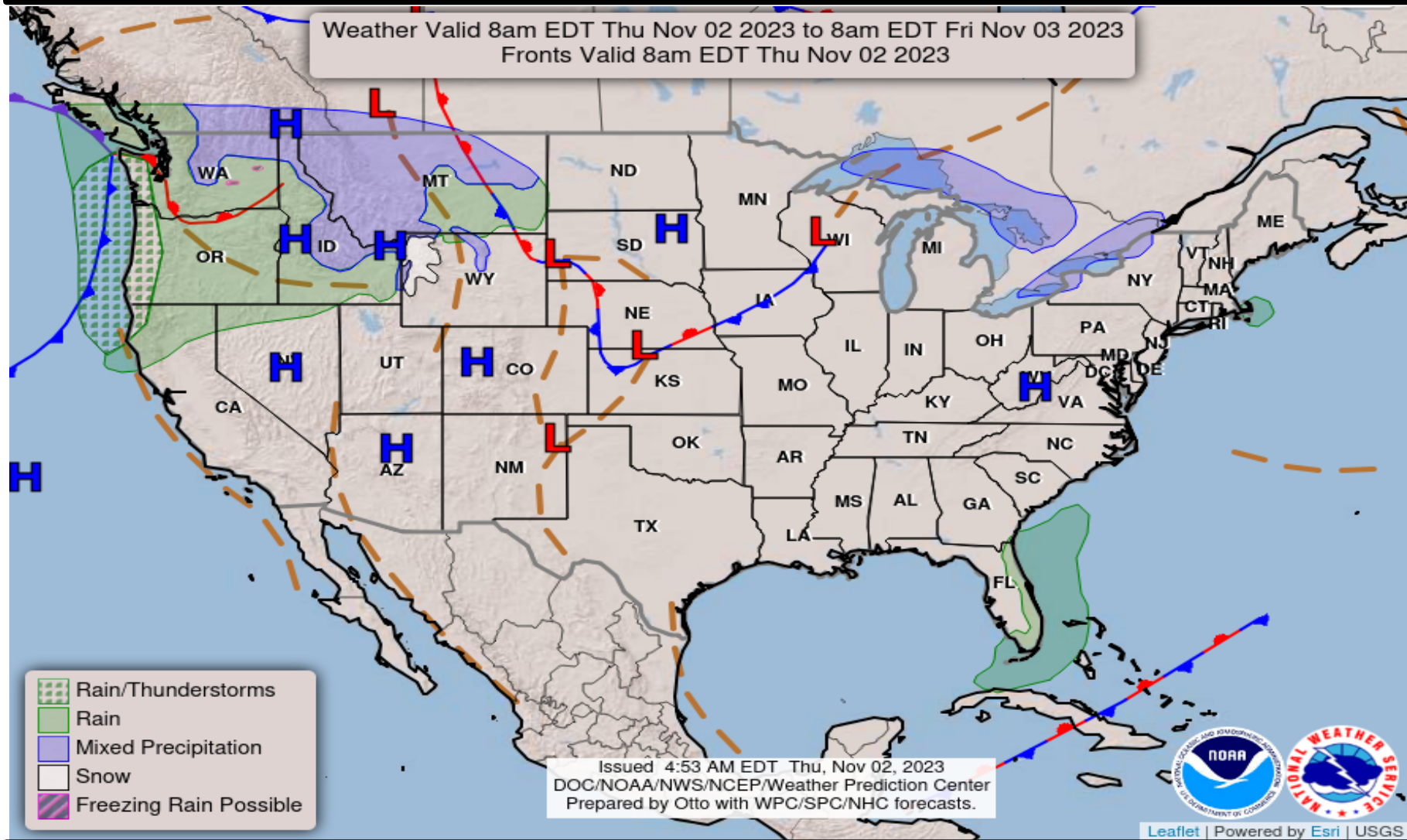
Isolated flooding along the Trinity River in NTX. Impacts to agricultural fields and cattle.

<http://water.weather.gov/ahps> for latest river flooding

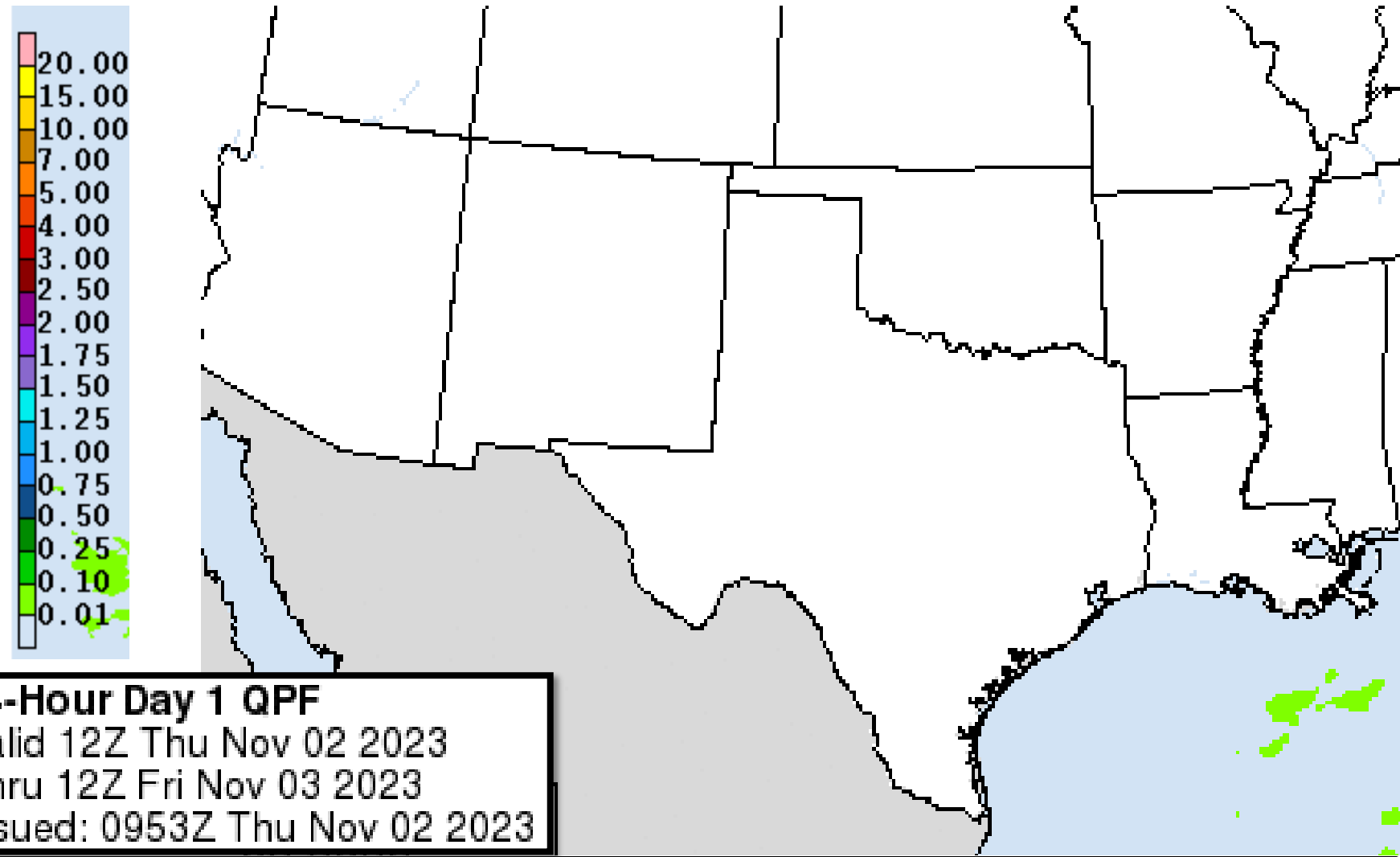


Today's Weather

Forecast Chart

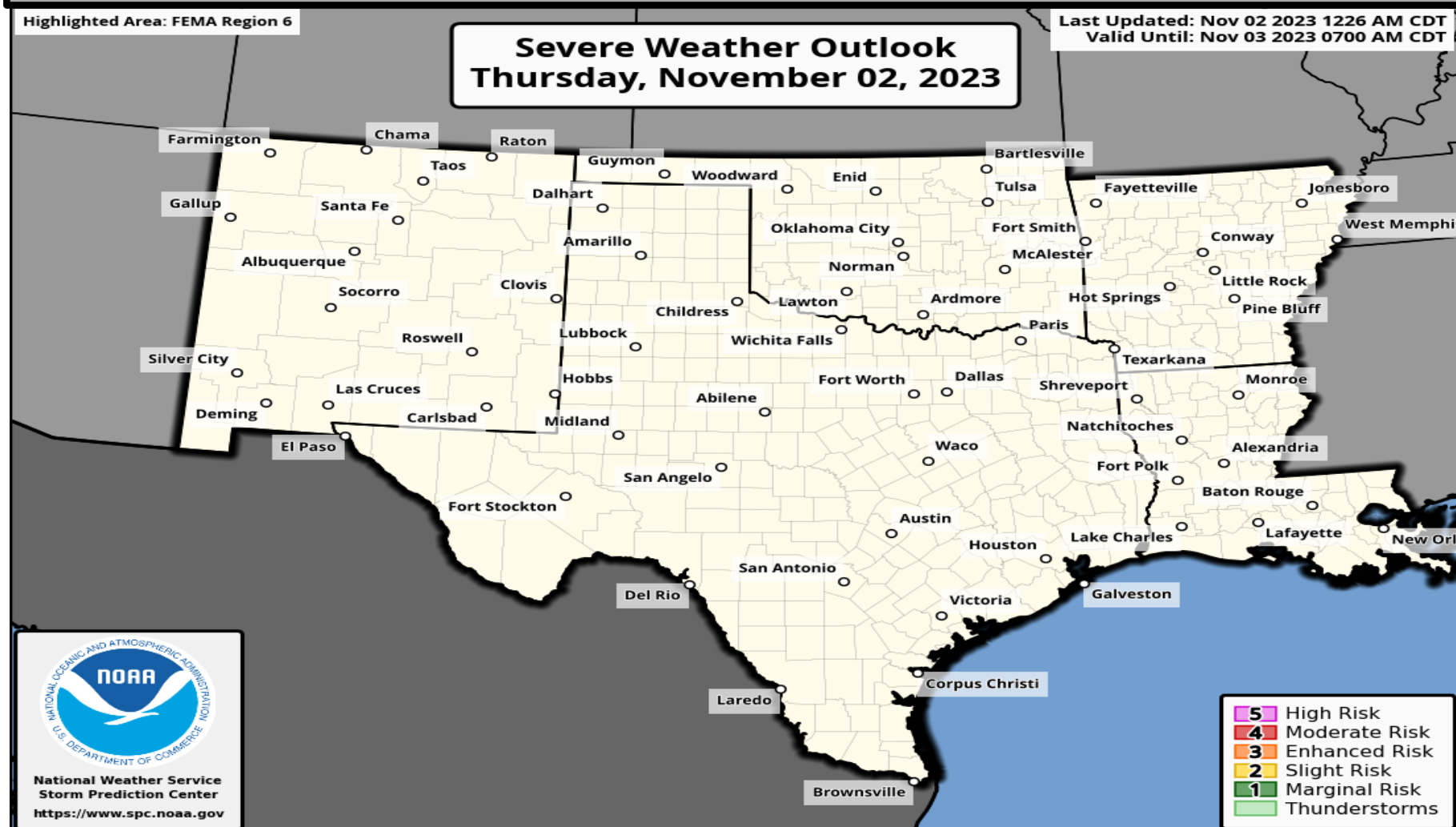


Forecast Rainfall

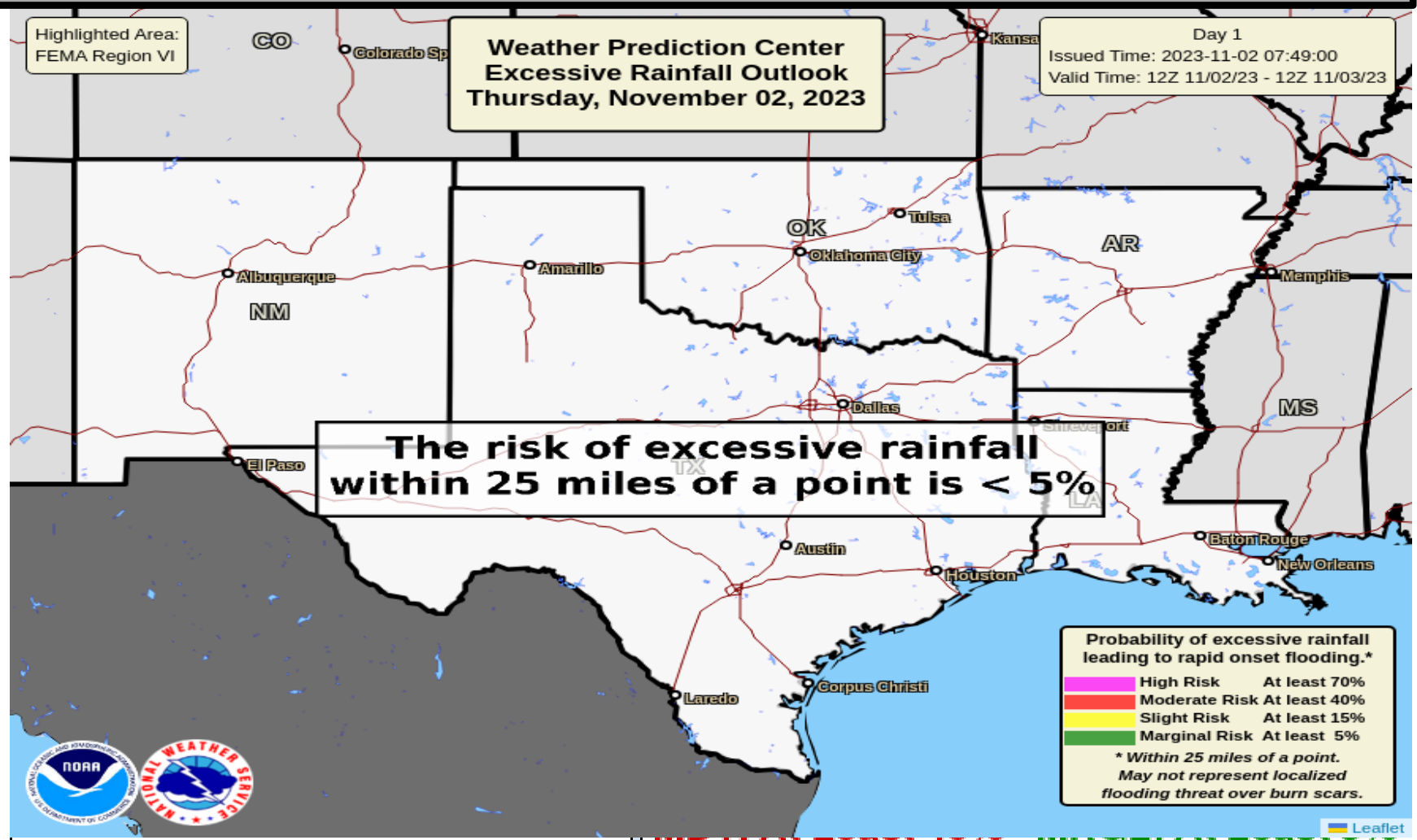


No significant weather expected.

Severe Weather Outlook



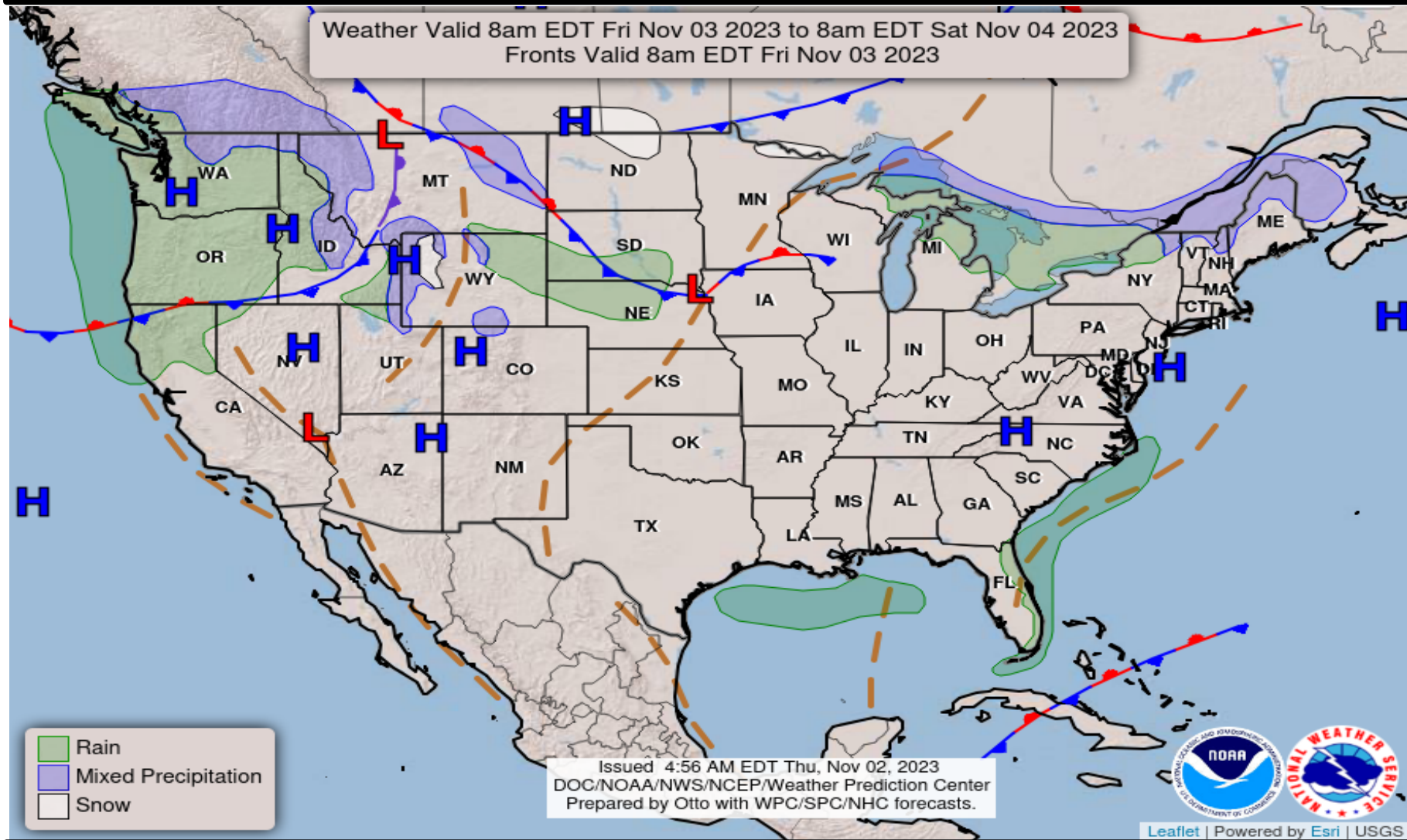
Excessive Rainfall Outlook



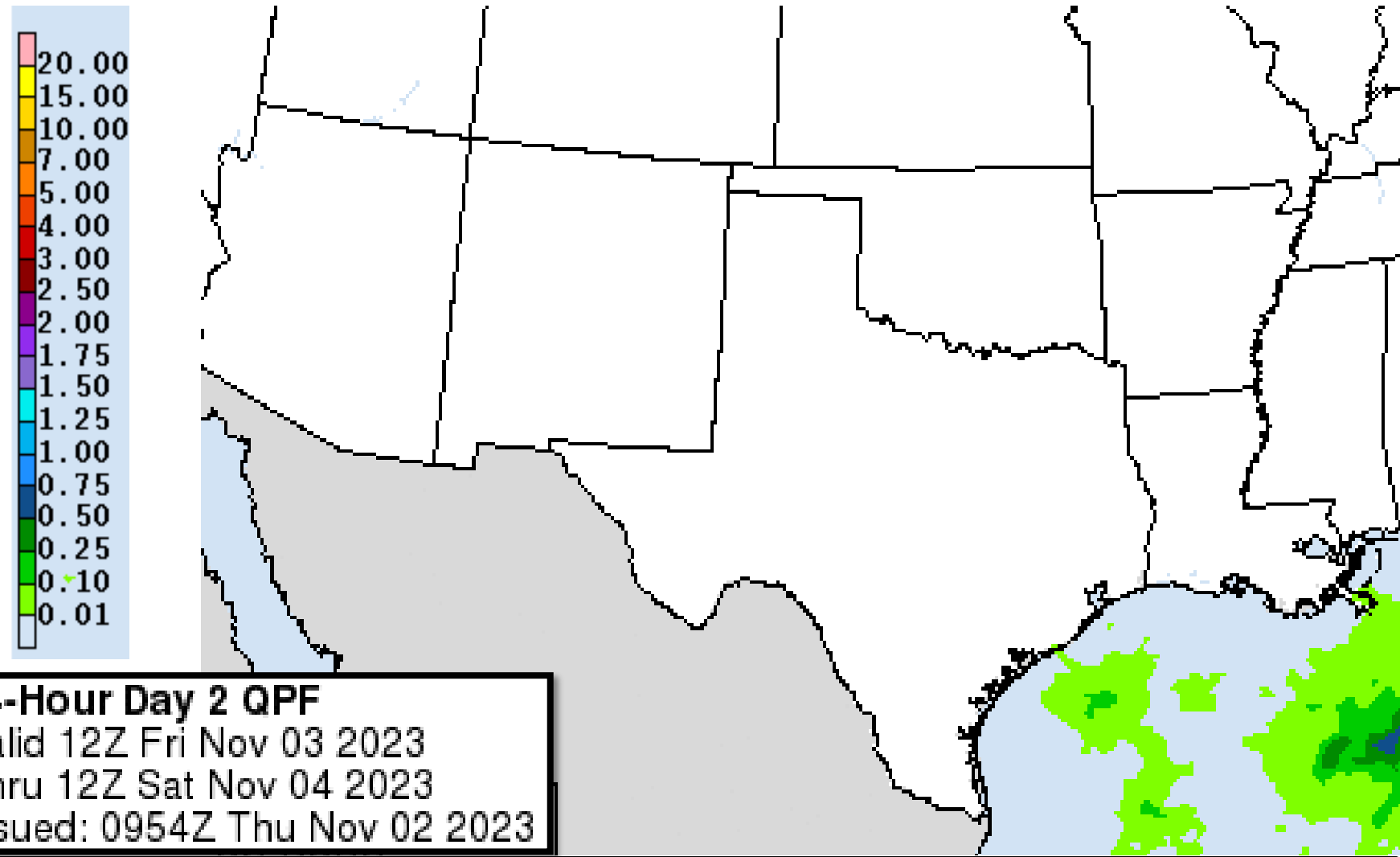


Tomorrow's Weather

Forecast Chart

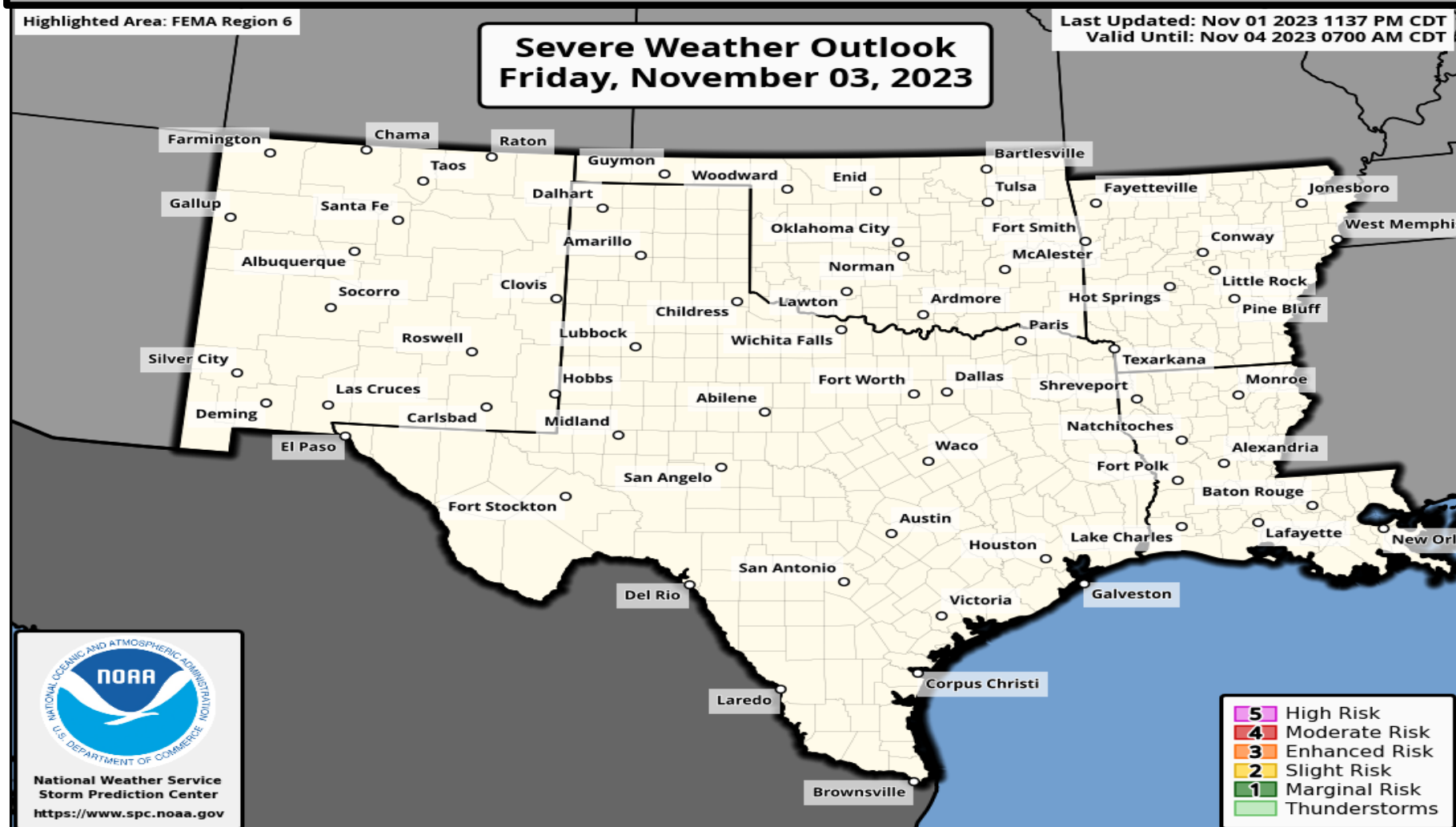


Forecast Rainfall

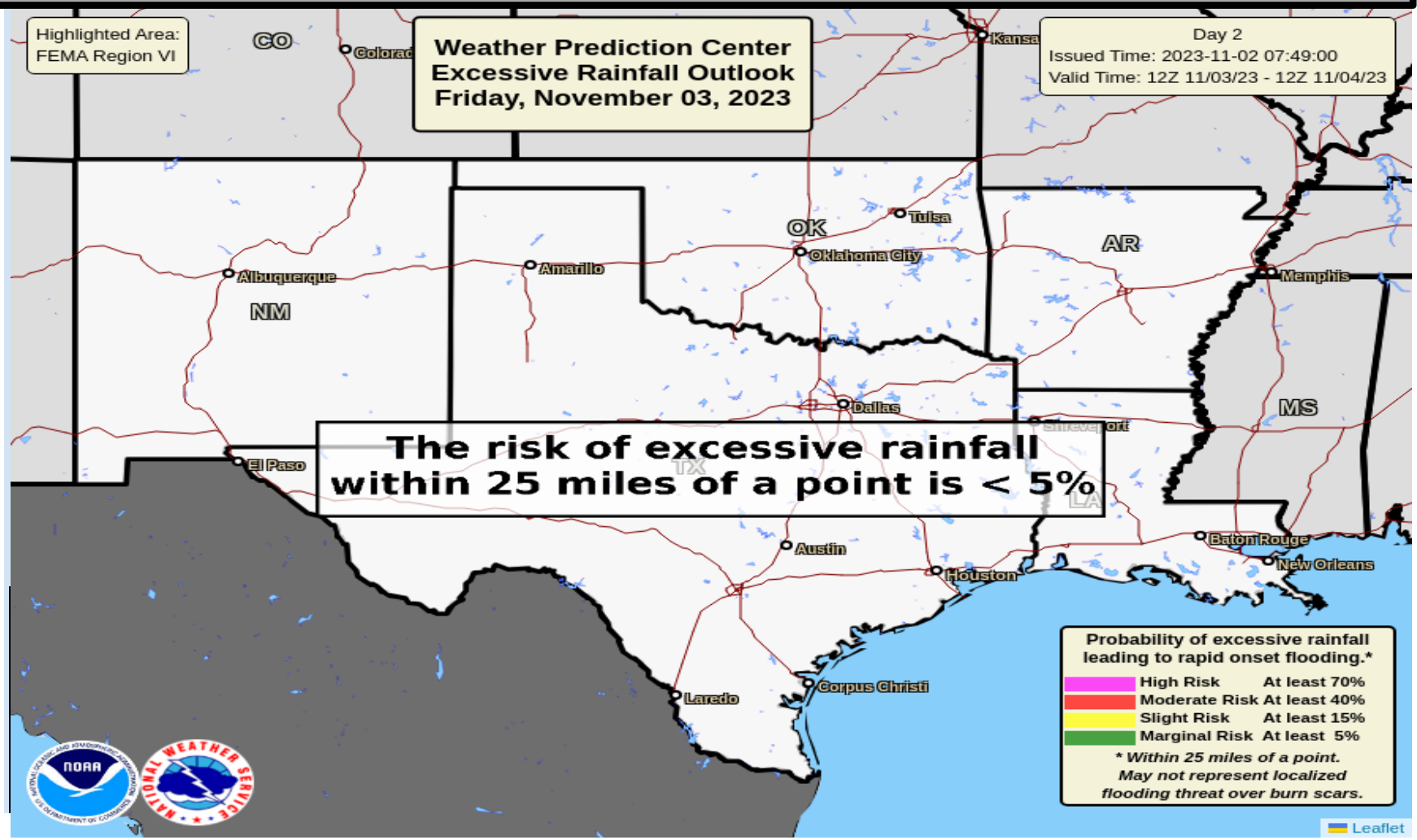


No significant weather expected.

Severe Weather Outlook



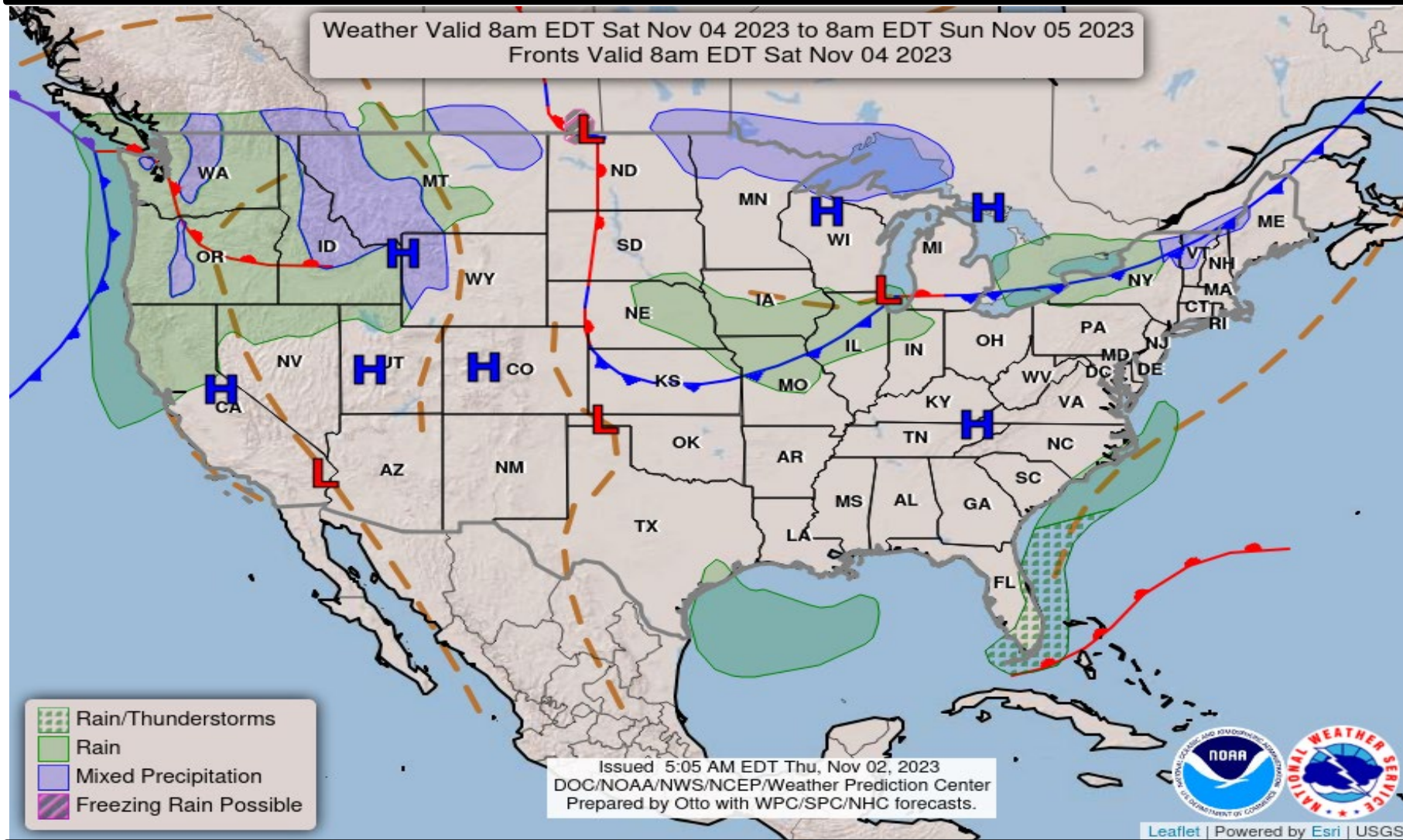
Excessive Rainfall Outlook



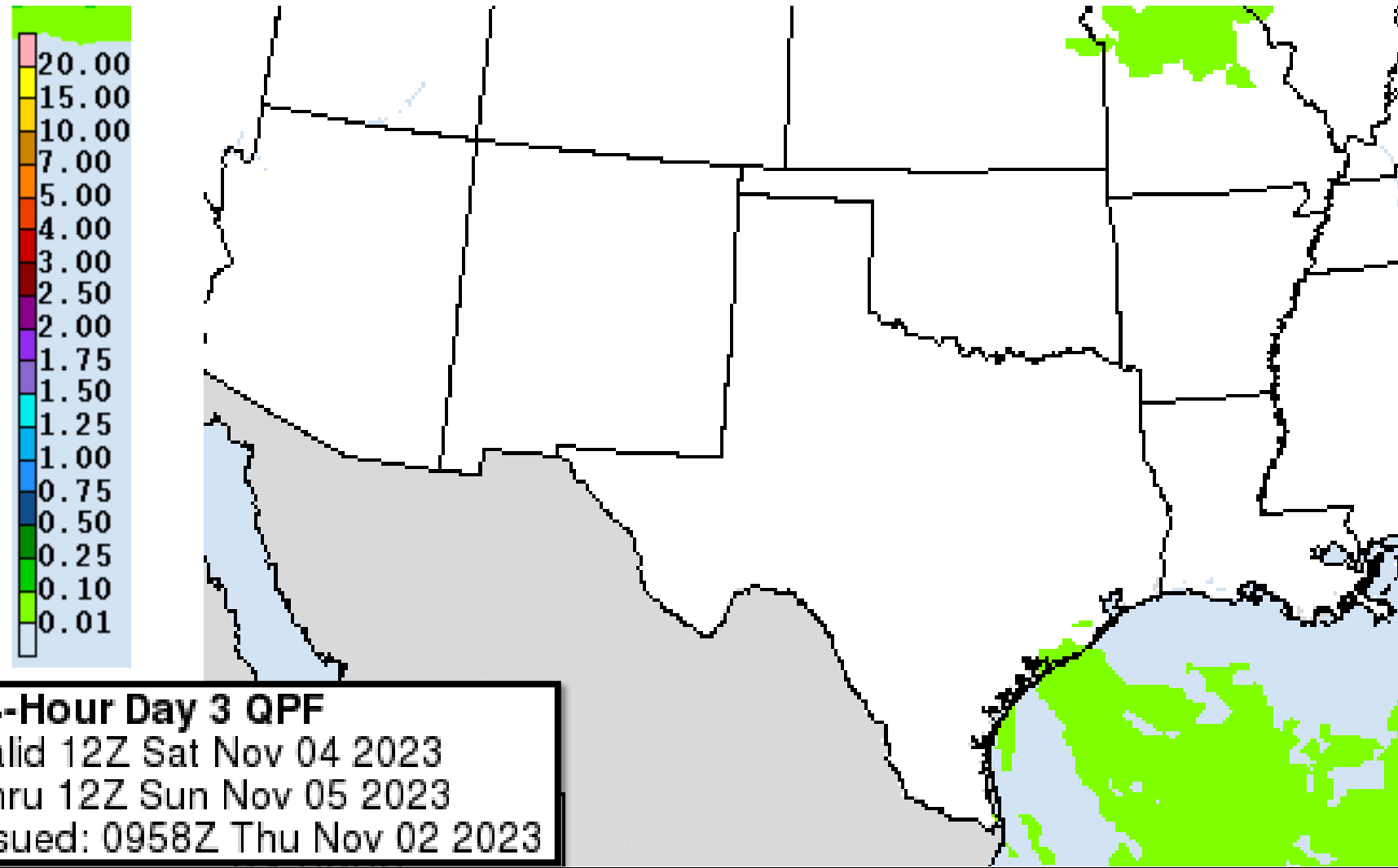


Saturday's Weather

Forecast Chart

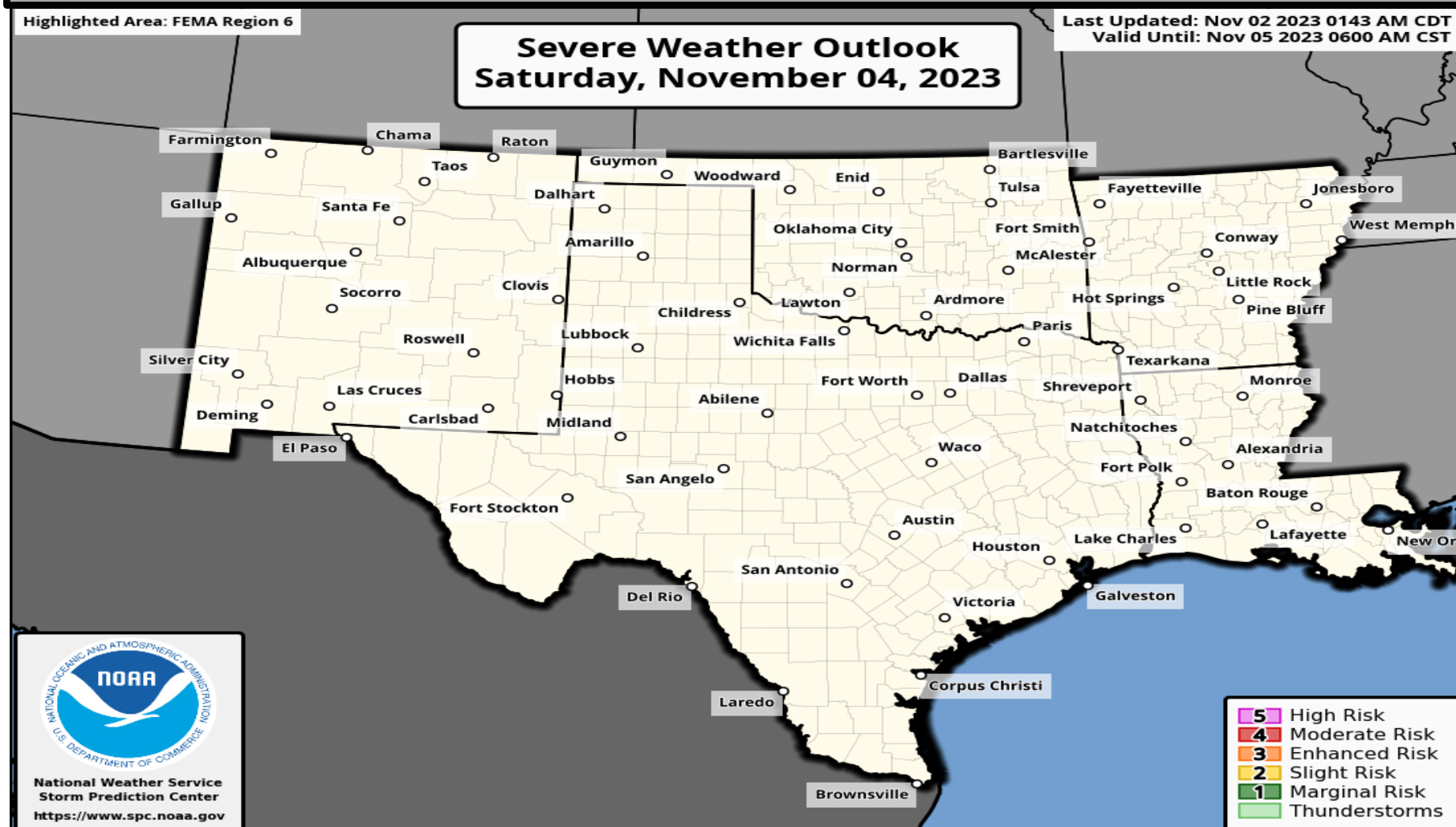


Forecast Rainfall

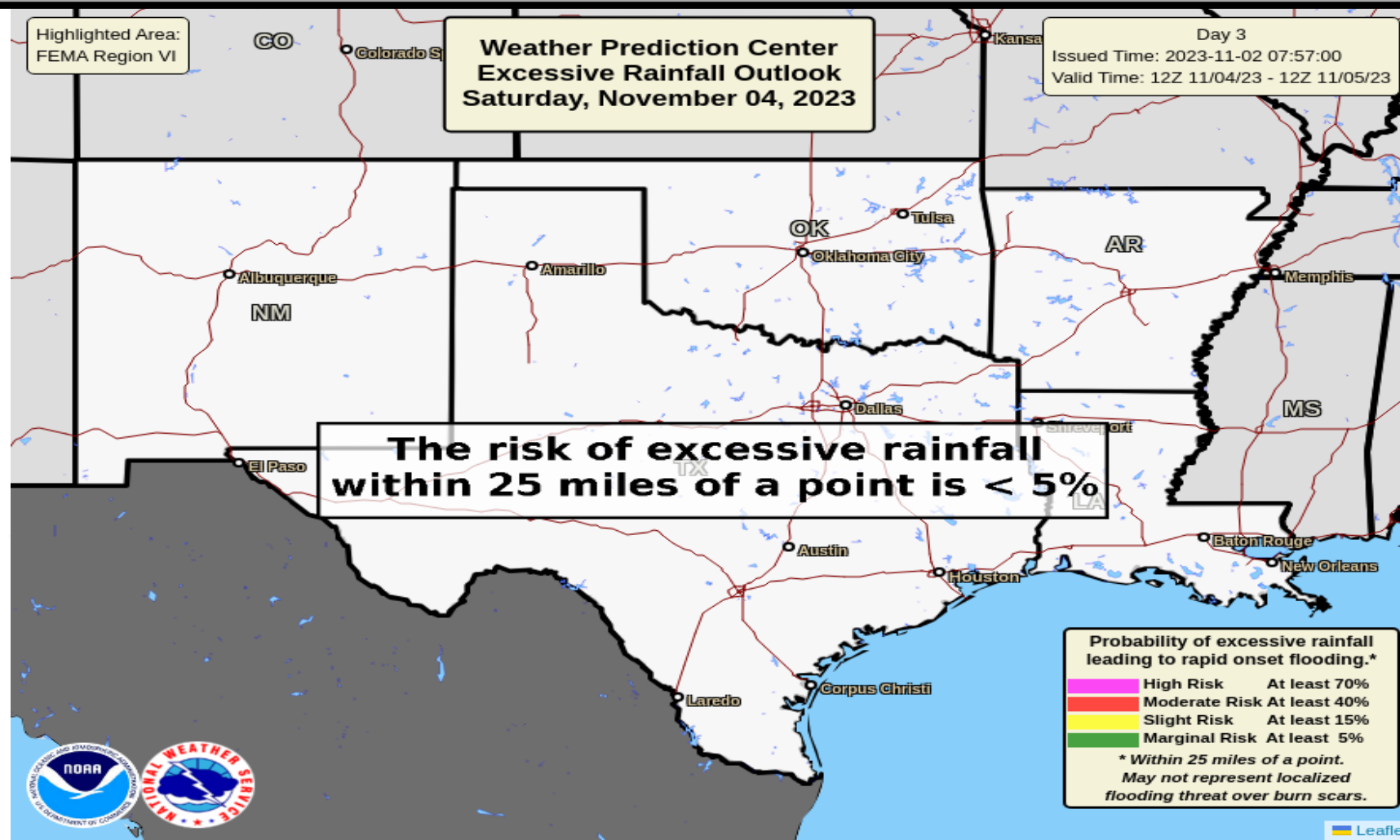


No significant weather expected.

Severe Weather Outlook



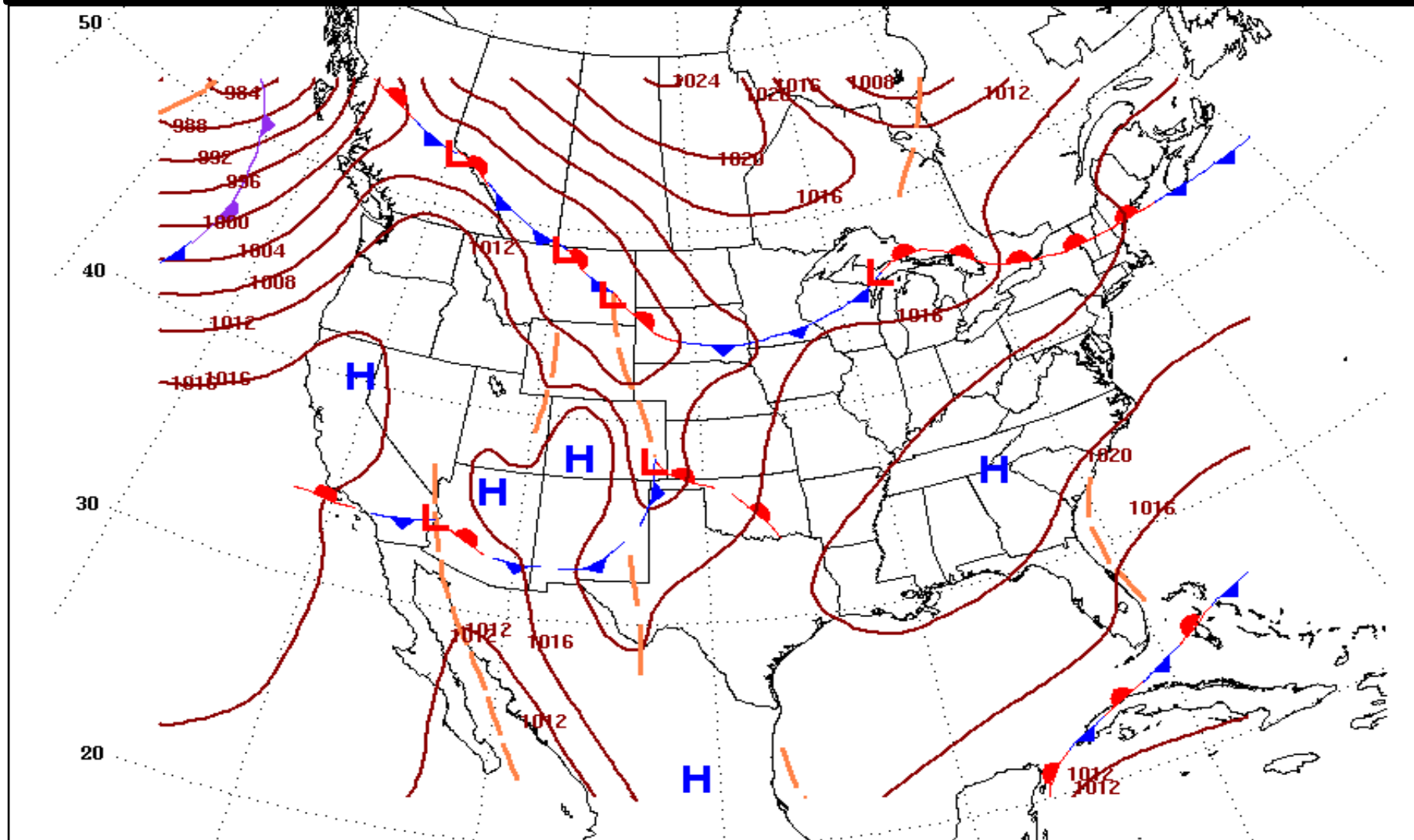
Excessive Rainfall Outlook



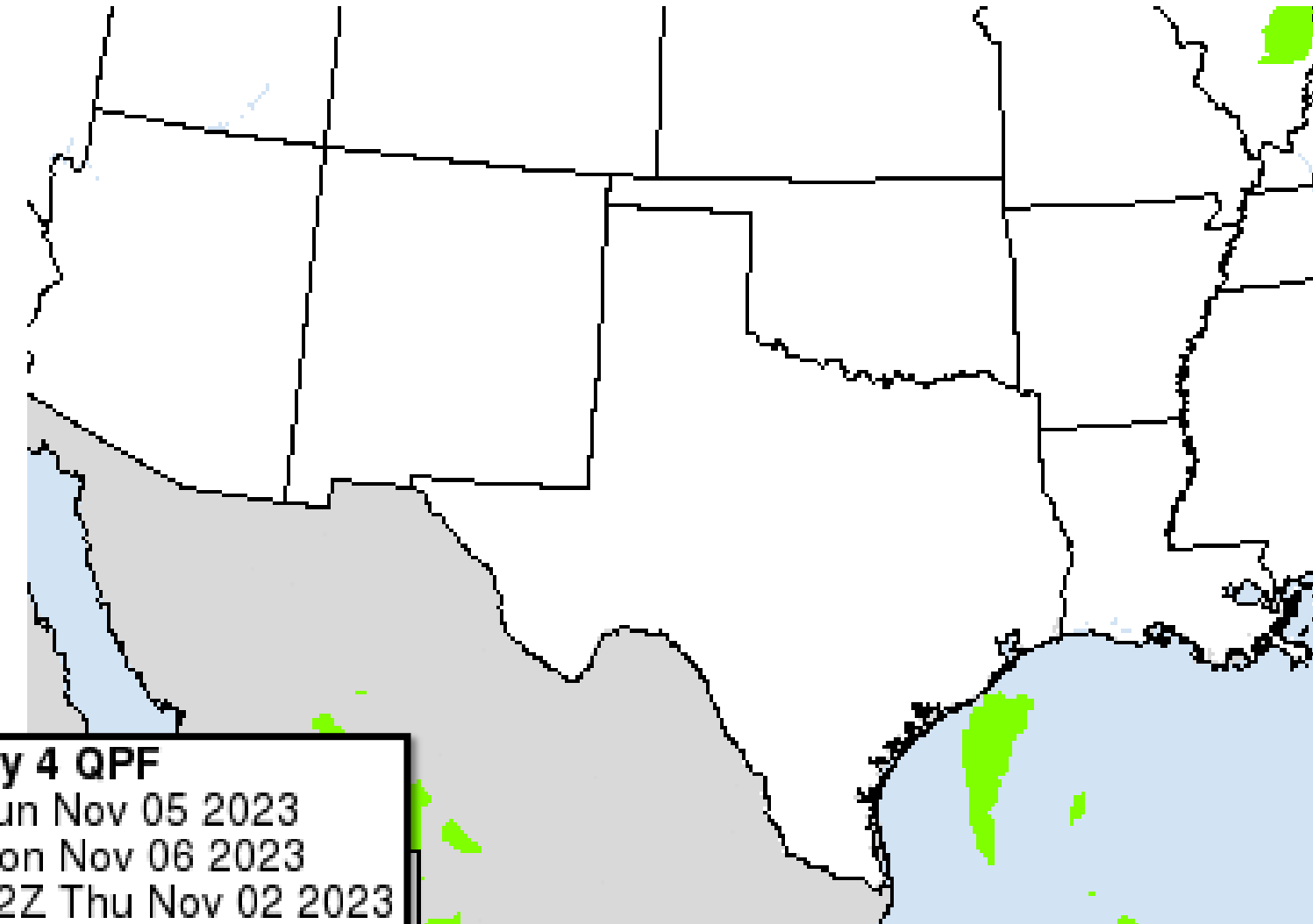



Sunday's Weather

Forecast Chart



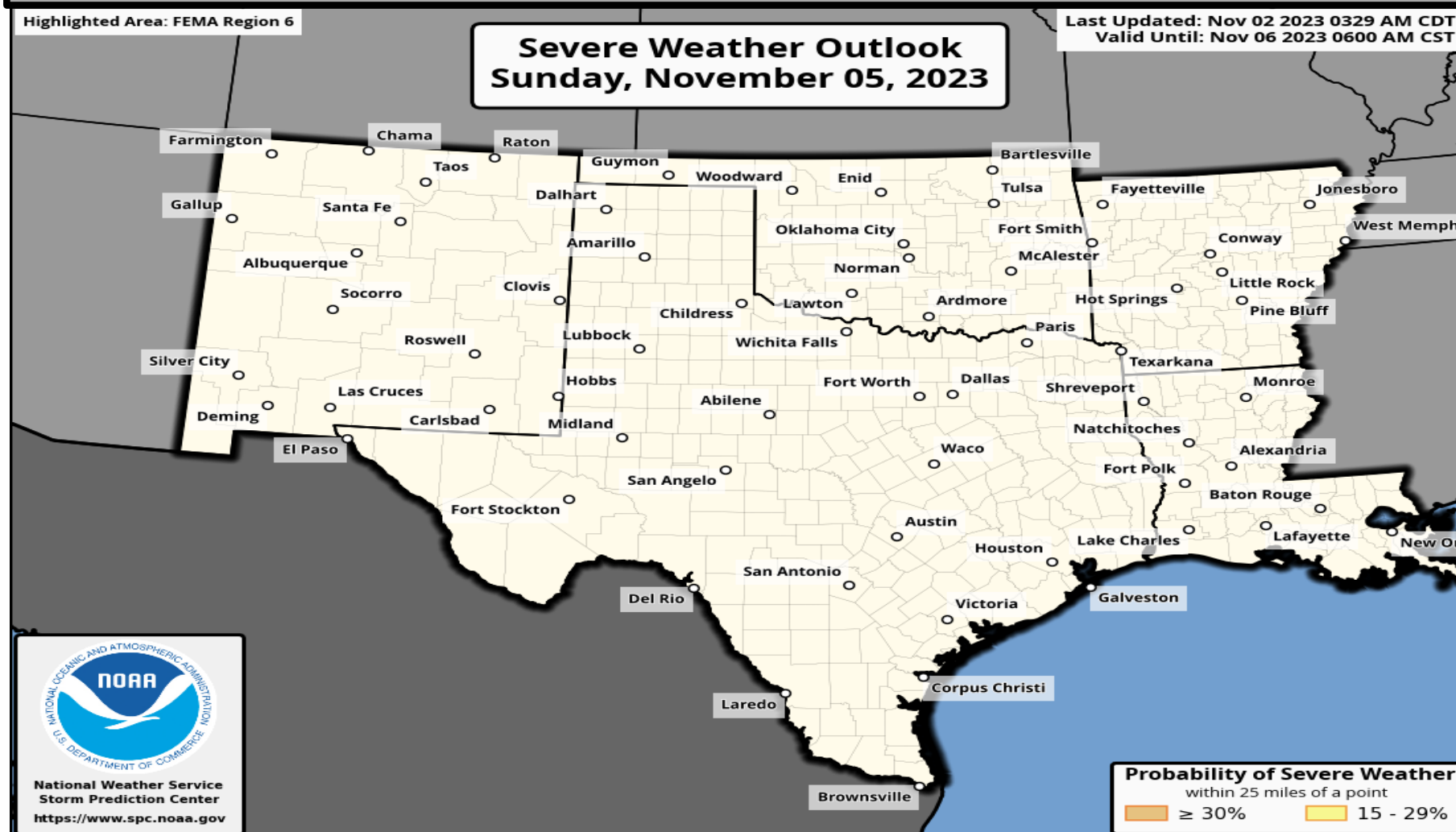
Forecast Rainfall



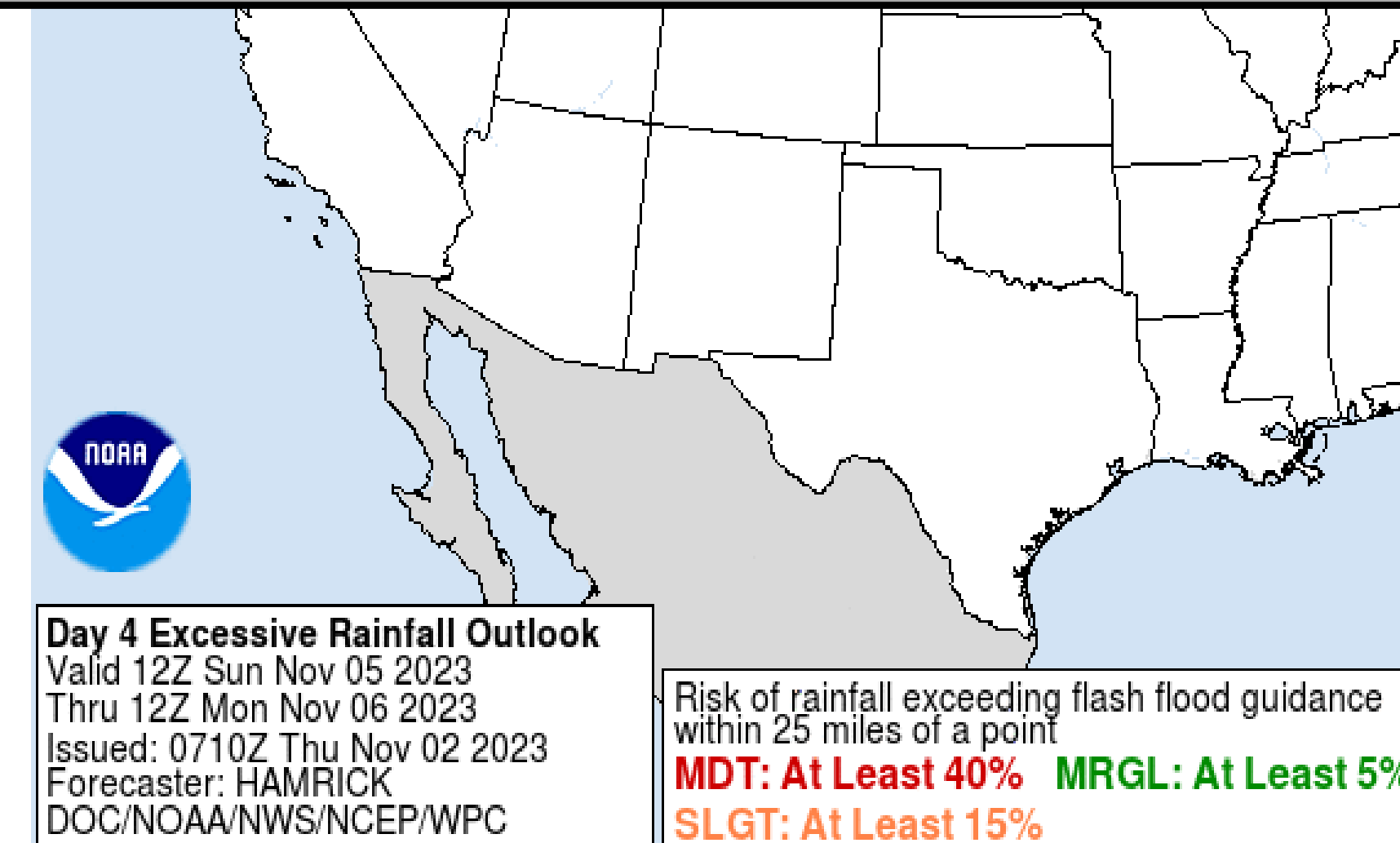
No significant weather expected.

24-Hour Day 4 QPF
Valid 12Z Sun Nov 05 2023
Thru 12Z Mon Nov 06 2023
Issued: 0352Z Thu Nov 02 2023

Severe Weather Outlook



Excessive Rainfall Outlook



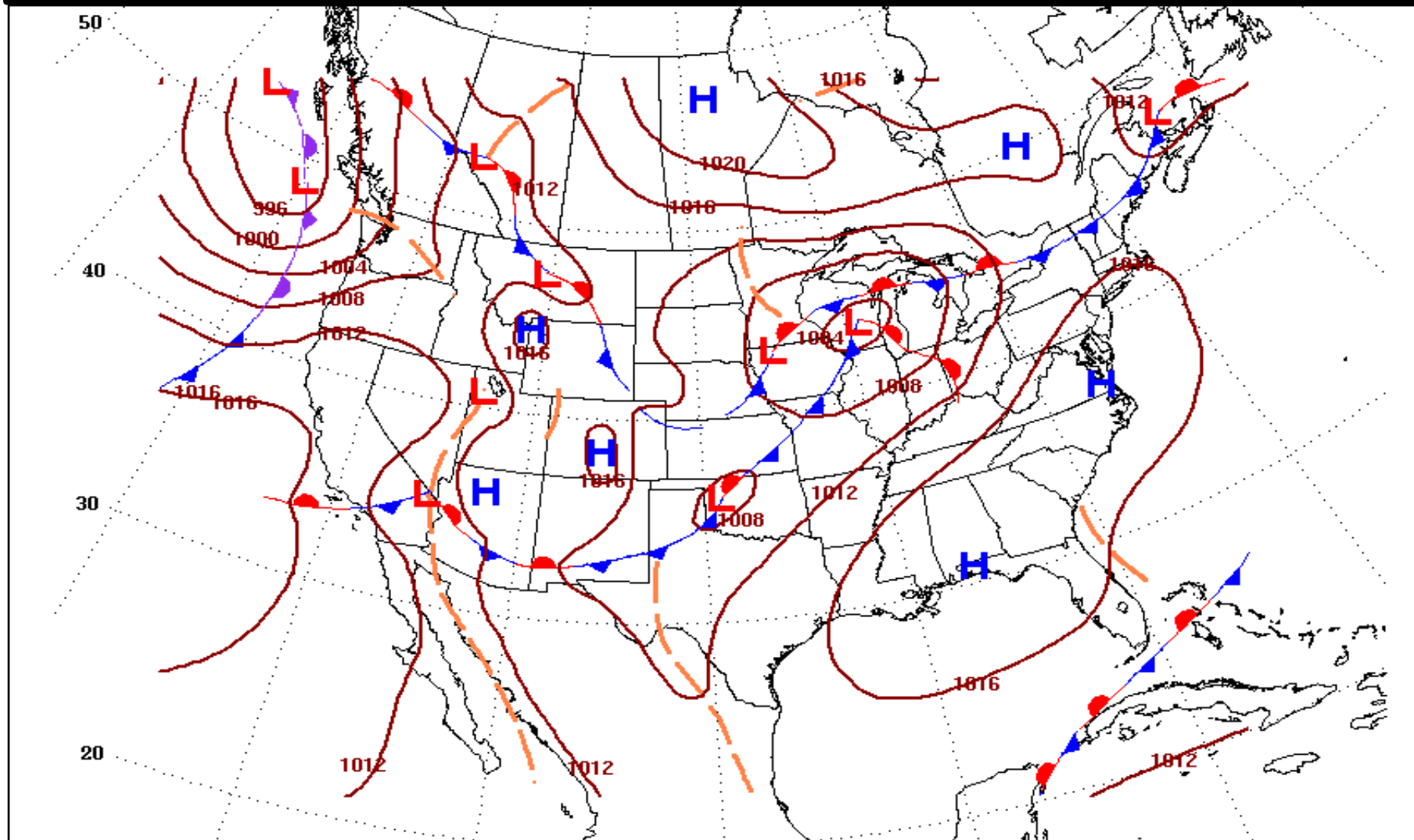
Day 4 Excessive Rainfall Outlook
Valid 12Z Sun Nov 05 2023
Thru 12Z Mon Nov 06 2023
Issued: 0710Z Thu Nov 02 2023
Forecaster: HAMRICK
DOC/NOAA/NWS/NCEP/WPC

Risk of rainfall exceeding flash flood guidance within 25 miles of a point
MDT: At Least 40% **MRGL: At Least 5%**
SLGT: At Least 15%

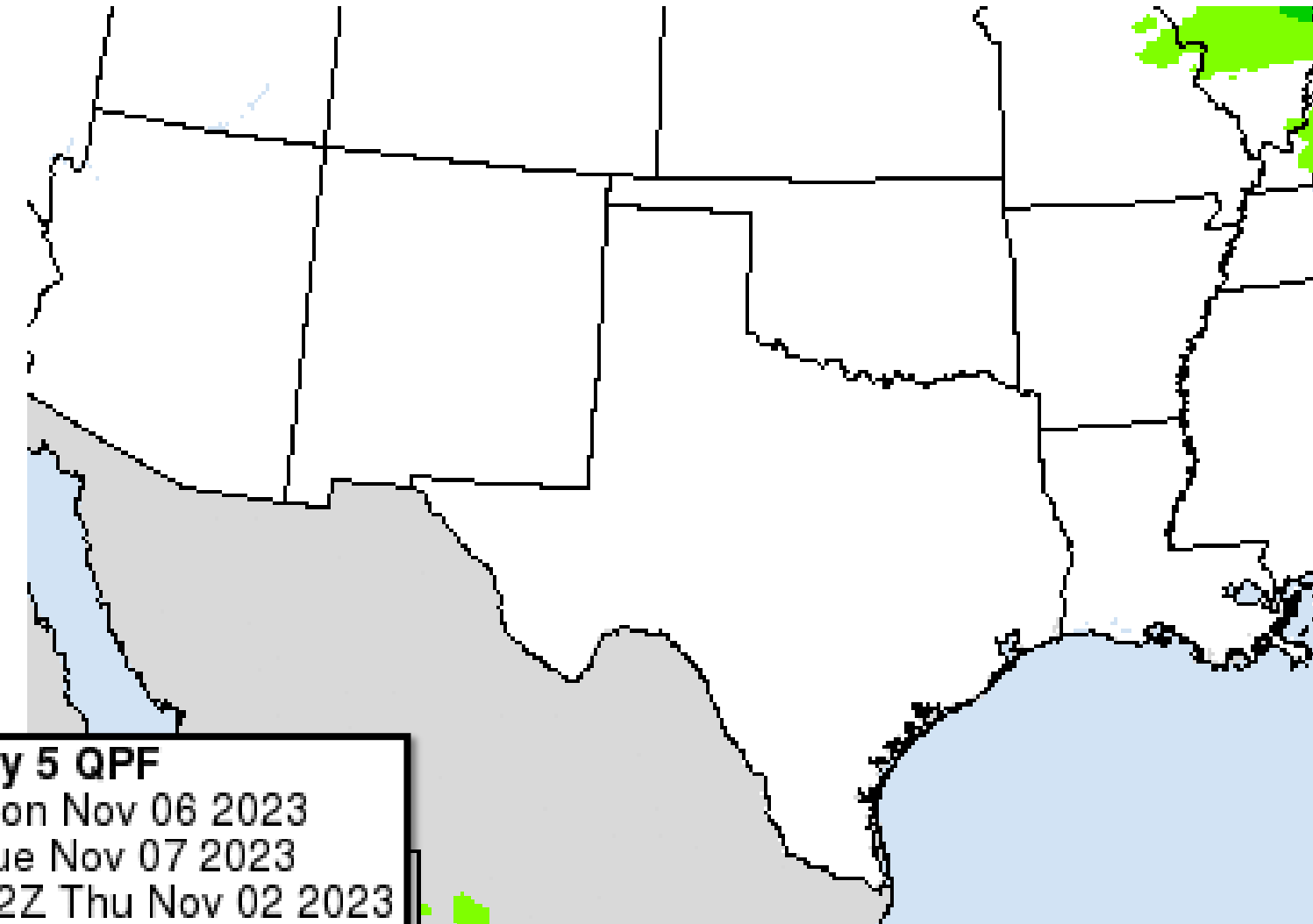
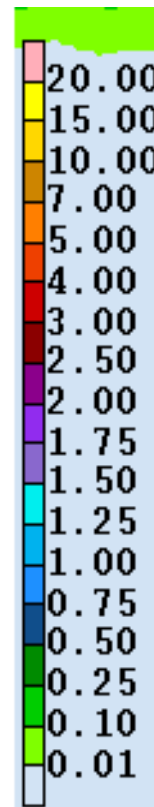


Monday's Weather

Forecast Chart



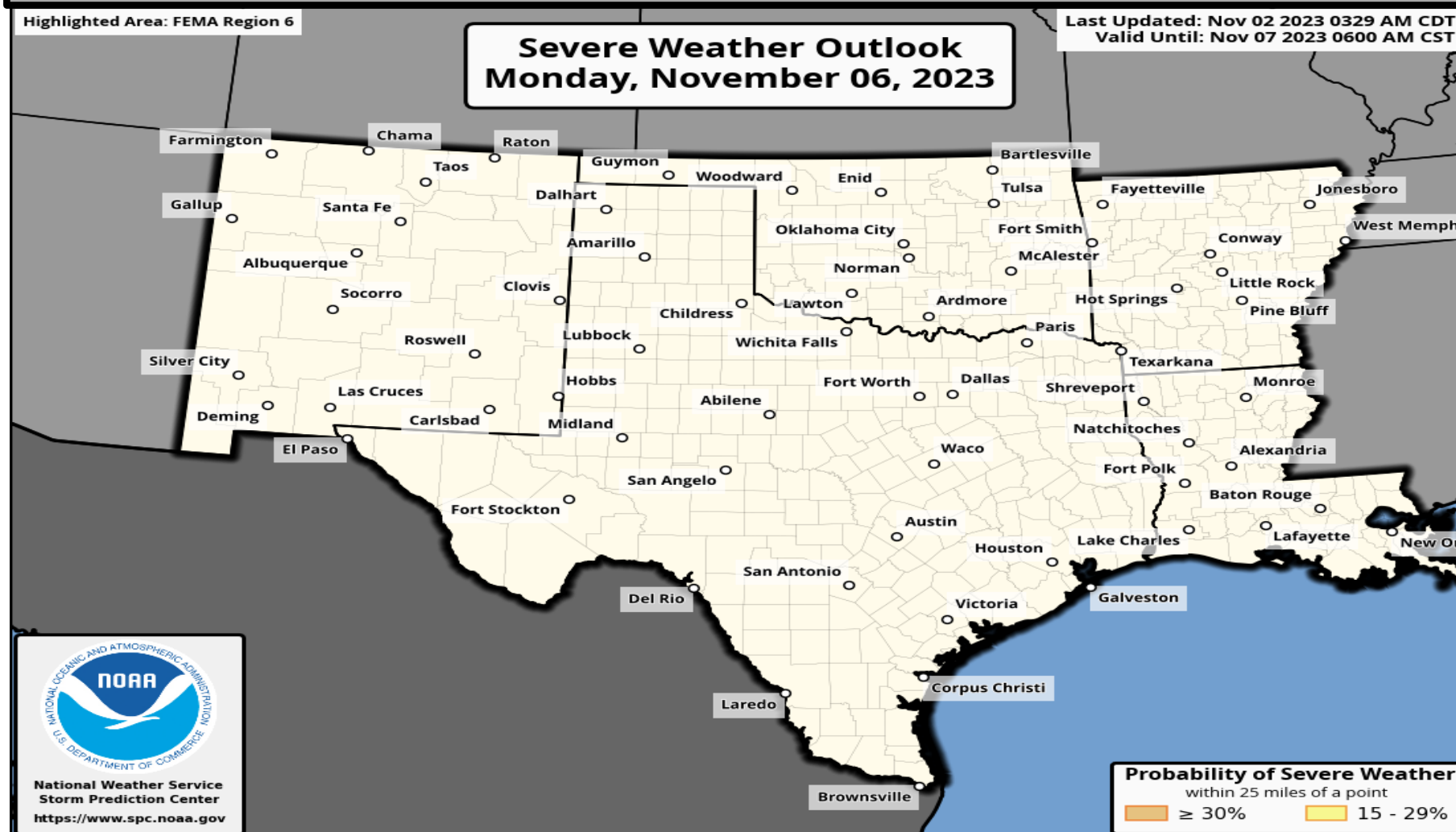
Forecast Rainfall



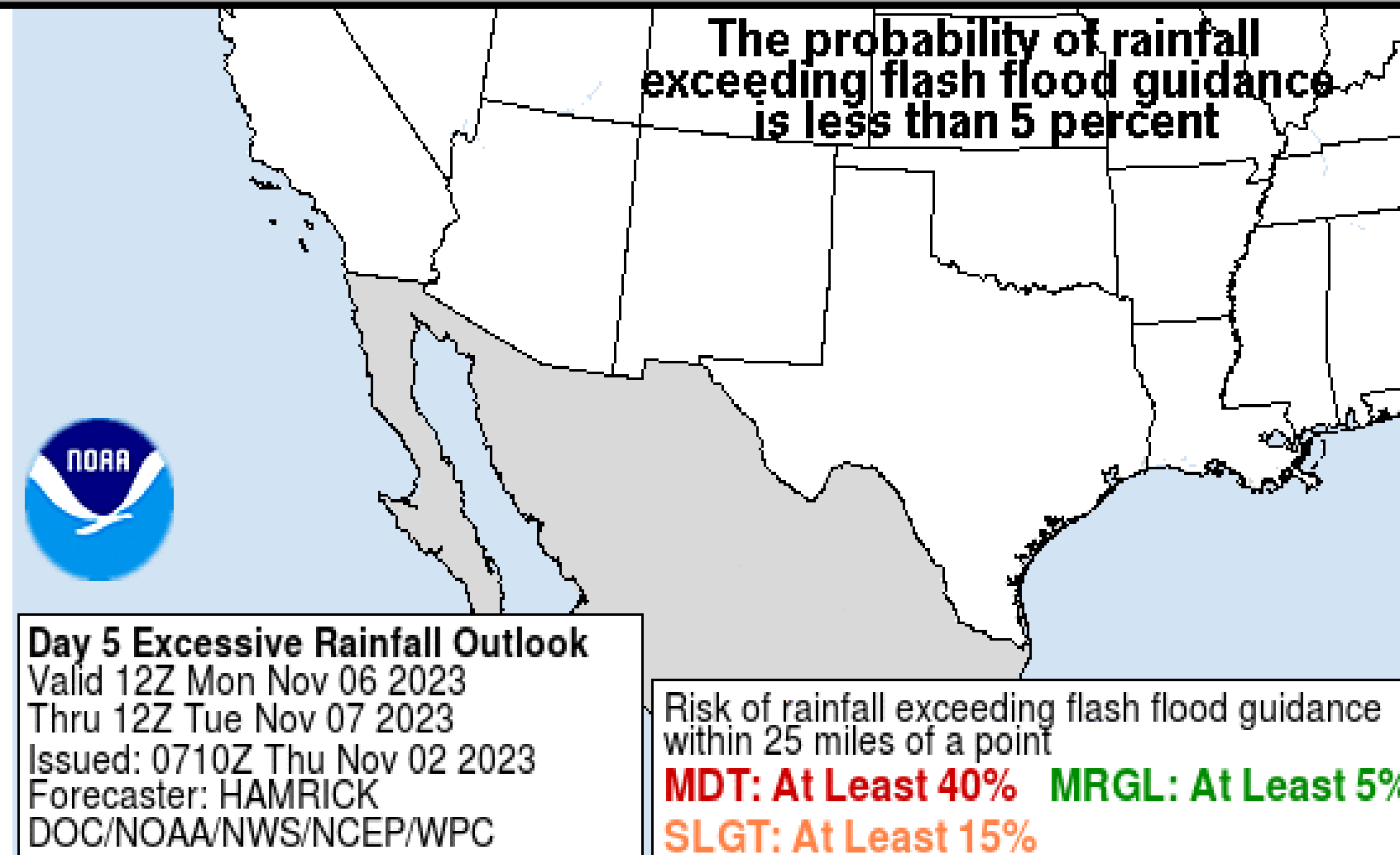
No significant weather expected.

24-Hour Day 5 QPF
Valid 12Z Mon Nov 06 2023
Thru 12Z Tue Nov 07 2023
Issued: 0352Z Thu Nov 02 2023

Severe Weather Outlook



Excessive Rainfall Outlook



The probability of rainfall exceeding flash flood guidance is less than 5 percent

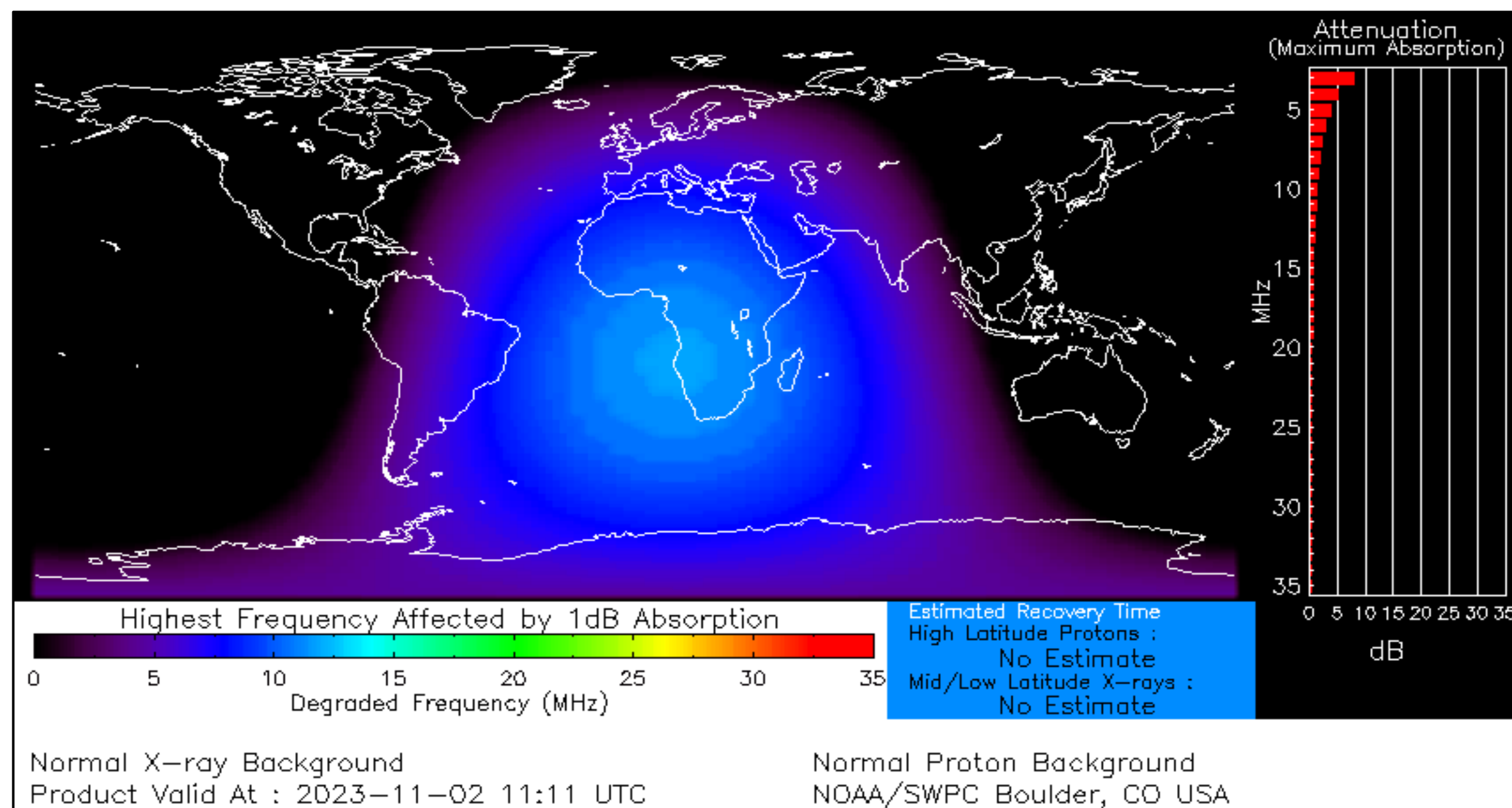
Day 5 Excessive Rainfall Outlook
Valid 12Z Mon Nov 06 2023
Thru 12Z Tue Nov 07 2023
Issued: 0710Z Thu Nov 02 2023
Forecaster: HAMRICK
DOC/NOAA/NWS/NCEP/WPC

Risk of rainfall exceeding flash flood guidance within 25 miles of a point
MDT: At Least 40% **MRGL: At Least 5%**
SLGT: At Least 15%




Space Weather 3-Day Forecast

	Thursday	Friday	Saturday
Geomagnetic Storms	Quiet (Max Kp = 2)	Quiet (Max Kp = 2)	Unsettled (Max Kp = 3)
Solar Radiation Storm (S1-S5)	1%	1%	1%
Radio Blackout (R1-R2)	35%	35%	35%
Radio Blackout (R3-R5)	5%	5%	5%



[Click here for a Description of the Space Weather Storm Scales](#)

[Click here for the Latest 3-Day Space Weather Forecast Text](#)





For more information, please contact:

**National Weather Service
Southern Region Headquarters
Regional Operations Center
Fort Worth, TX**

Phone: (682) 703-3747

E-mail: sr-srh.roc@noaa.gov

Web: <http://www.weather.gov/srh>



Weather "Threat" Matrix for FEMA Region VI

Color	Definition	Criteria	Example(s)
Green	<p style="text-align: center;">Very Common</p> <p>Safety: Rarely a Direct Threat to Life and Property Impact Potential: Typically Results in Little Inconvenience to Daily Routines</p>	<p>Severe: Marginal Risk from SPC Flooding: Minor flooding expected over localized areas Tropical: None Fire Weather: No Watches/Warnings, fuel moisture above 10% or green up active</p>	<ul style="list-style-type: none"> Thunderstorms expected over LA this afternoon; a few may produce winds to knock down a few trees Something that happens almost every day in a particular season such as sea breeze storms in coastal TX
Yellow	<p style="text-align: center;">Somewhat Common – Happens Frequently</p> <p>Safety: Rarely a Direct Threat to Life and Property Impact Potential: Typically Results in Some Inconvenience to Daily Life</p>	<p>Severe: Slight Risk from SPC Flooding: Nuisance flooded expected for a widespread area, or Minor flooding expected over isolated areas Tropical: A weak tropical wave expected to move towards or near any coastline Fire Weather: Red Flag Watches/Warnings and/or SPC outlines enhanced or critical fire outlook</p>	<ul style="list-style-type: none"> 2-3 inches of rainfall expected over central AR today and tonight; some minor (brief) street flooding possible Scattered severe storms possible, one or two tornadoes expected, along with reports of strong winds/wind damage and ~1" hail
Orange	<p style="text-align: center;">Uncommon – A Few Times a Year</p> <p>Safety: Often Threatening to Life and Property, Some Damage Unavoidable Impact Potential: Typically Results in Minor Disruption to Daily Life</p>	<p>Severe: Enhanced Risk from SPC Flooding: Minor flooding expected over a widespread area (including urban locations), or Moderate flooding expected over isolated areas Tropical: A Tropical Storm expected to move towards or near any coastline Fire: Critical fire outlook for more than 2 consecutive days, Warnings for 2 or more consecutive days, D3-D4 drought conditions</p>	<ul style="list-style-type: none"> A snow/sleet mix is expected to move through or near the DFW area tomorrow morning; travel impacts likely Numerous severe storms possible, a few tornadoes possible along with several reports of wind damage along with damaging hail Some large fires reported, burn bans advertised, critical conditions expected
Red	<p style="text-align: center;">Rare – Once every 1-5 Years</p> <p>Safety: Extensive Property Damage Likely, Life Saving Actions Also will be Needed Impact Potential: Will likely result in Large Disruption to Daily Life</p>	<p>Severe: Moderate Risk from SPC Flooding: Moderate flooding expected over a widespread area (including urban locations) Tropical: A Hurricane expected to move towards or near any coastline Fire: Large areas of critical conditions for 2 or more days, Warnings for 3 or more days, Severe to extreme drought</p>	<ul style="list-style-type: none"> A Category 1 hurricane will be moving towards the NW Gulf in the next few days Widespread severe storms likely, strong tornadoes, widespread wind damage, and destructive hail Large fires ongoing throughout the area with critical fire weather conditions expected to continue
Purple	<p style="text-align: center;">Very Rare – Once Every 5-10 Years</p> <p>Safety: Property Damage Unavoidable, Immediate Action to Save Life will be Needed Impact Potential: Typically Results in Long-Lived Widespread Major Disruption to Daily Life</p>	<p>Severe: High Risk from SPC Flooding: Major flooding expected over a widespread area (including urban locations) Tropical: A Major Hurricane (Cat3 or greater) expected to move towards or near any coastline Fire: Large area of critical conditions for 2 or more days, Warnings for 3 or more days, Long term (months) of severe to extreme drought</p>	<ul style="list-style-type: none"> A Category 4 hurricane is headed towards the SE LA; major storm surge, flooding and damaging winds anticipated to begin tomorrow Widespread severe storms expected, tornado outbreak probable with long-lived, very widespread and particularly intense storms

Criteria for the color codes in this briefing is to the left, please provide any feedback to

sr-srh@noaa.gov