

# Texas Division of Emergency Management Texas State Operations Center



## Situation Awareness Brief



Friday, November 3<sup>rd</sup>, 2023  
As of 0900 CDT

# Tropical Weather Awareness



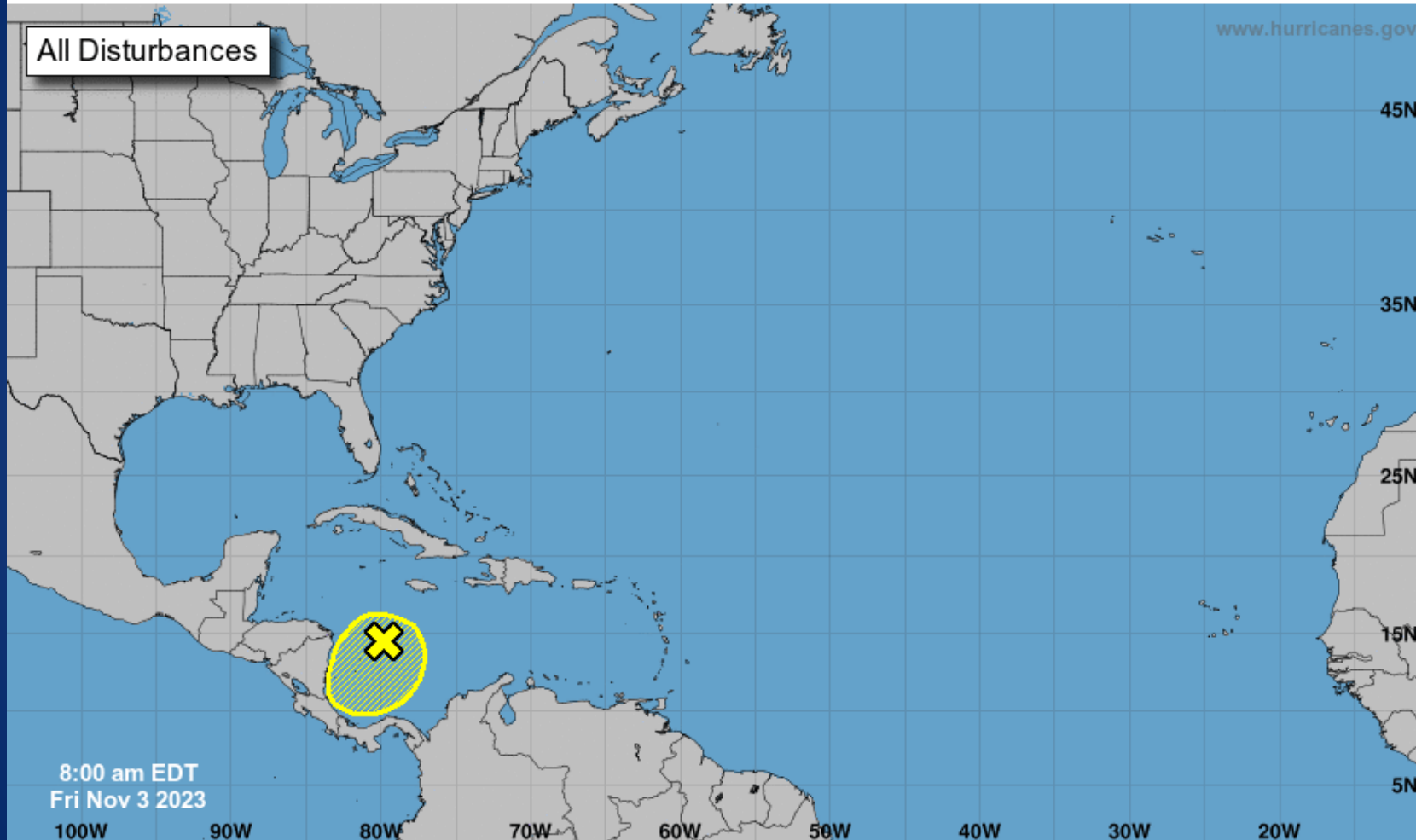
## Seven-Day Graphical Tropical Weather Outlook

National Hurricane Center Miami, Florida



[www.hurricanes.gov](http://www.hurricanes.gov)

All Disturbances



8:00 am EDT  
Fri Nov 3 2023

100W 90W 80W 70W 60W 50W 40W 30W 20W

Current Disturbances and Seven-Day Cyclone Formation Chance:    < 40%    40-60%    > 60%

Tropical or Sub-Tropical Cyclone:    Depression    Storm    Hurricane

Post-Tropical Cyclone or Remnants

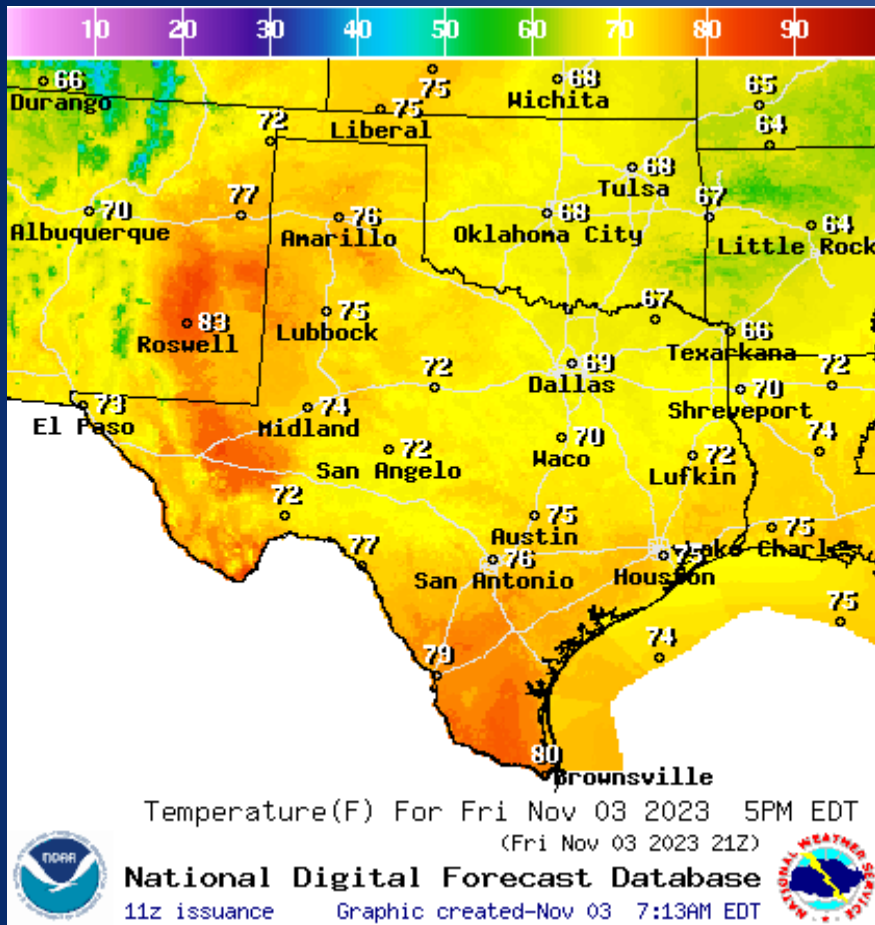
# Incidents Reported to the State Operations Center (last 24 hours)

<b>DATE</b>	<b>SUBJECT</b>	<b>LOCATION</b>
11/02/23	Preliminary Earthquake Report (M3.1)	Culberson County
11/02/23	Initial Report of an Explosion and Evacuation	Young County
11/02/23	Updated Report of an Explosion and Evacuation	Young County
10/02/23	Preliminary Earthquake Report (M3.0)	Culberson County
10/02/23	Preliminary Earthquake Report (M3.3)	Howard County
10/02/23	Update Report of a Road Closure (FM-869)	Reeves County
10/02/23	Report of a Brush Collection Site Fire	Hidalgo County
10/02/23	Final Report of a Boil Water Notice	Anderson County
10/02/23	Final Report of an Explosion with Evacuation	Young County
10/02/23	Initial Report of the SH73 Fire	Jefferson County

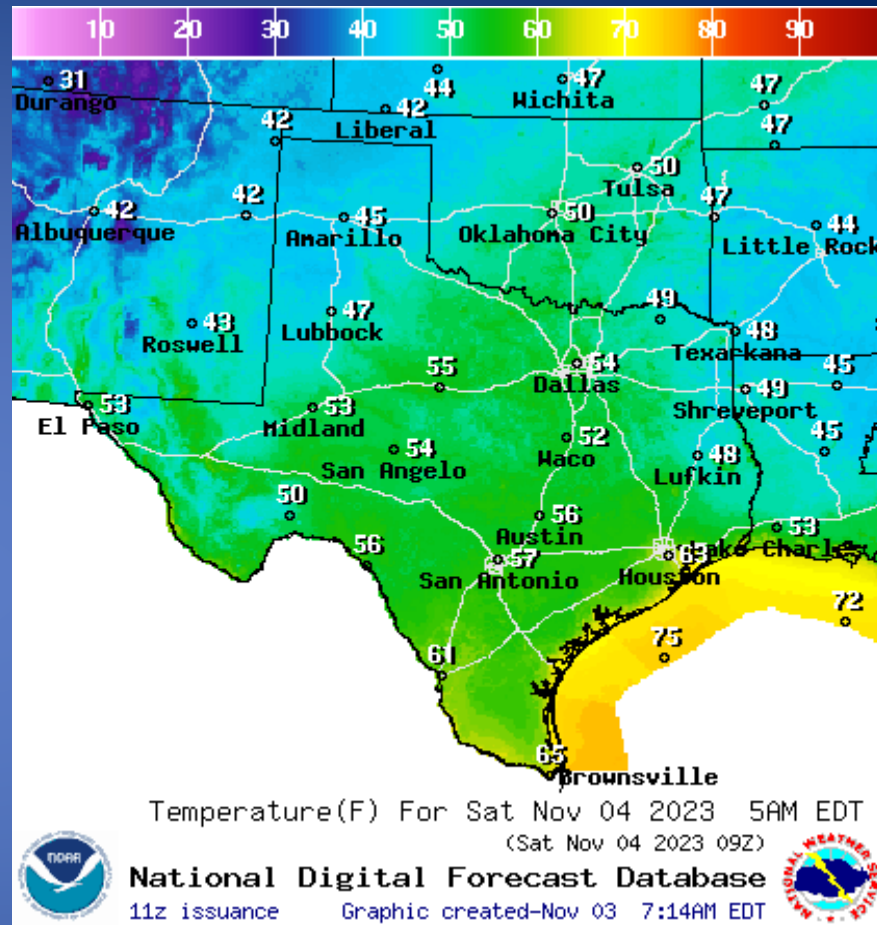
# Informational Products Distributed by the State Operations Center

<b>DATE</b>	<b>SUBJECT</b>
11/02/23	NWS El Paso/Santa Teresa: Weather Hazards Outlook
11/02/23	NWS Lubbock: Drought Information Statement
11/02/23	NWS San Angelo: Drought Information Statement
11/02/23	NWS Austin/San Antonio: Drought Information Statement
11/03/23	Daily NWS Threat Brief for Friday, November 3, 2023 for FEMA Region 6

# Weather Forecast



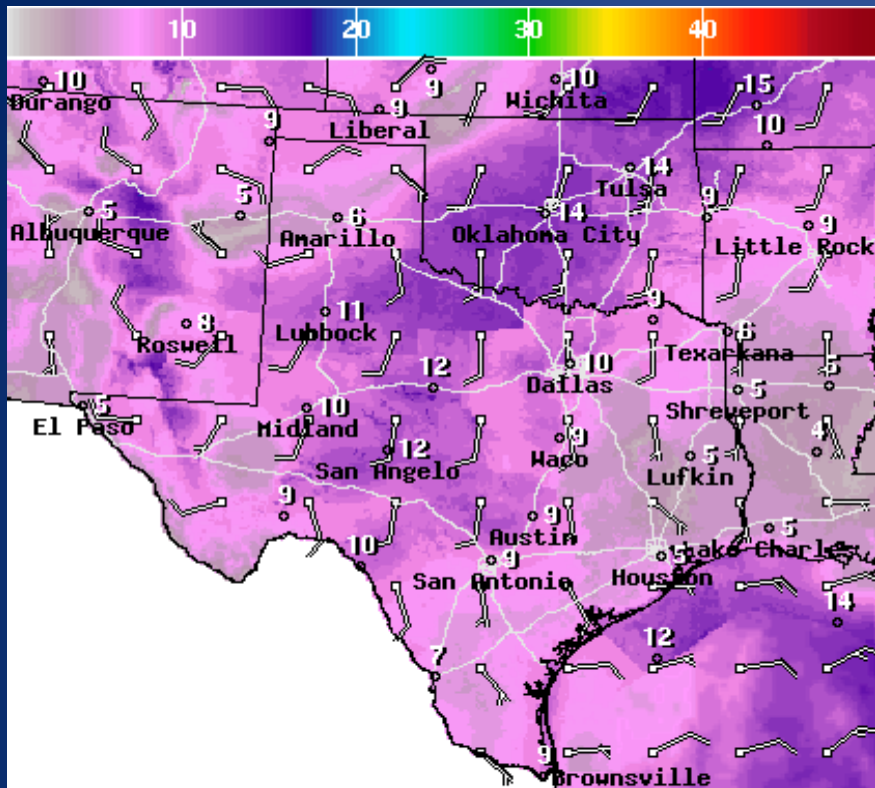
## Highs



## Lows



# Weather Forecast



WindSpd(Kts) & WindDir For Fri Nov 03 2023 5PM EDT

(Fri Nov 03 2023 21Z)

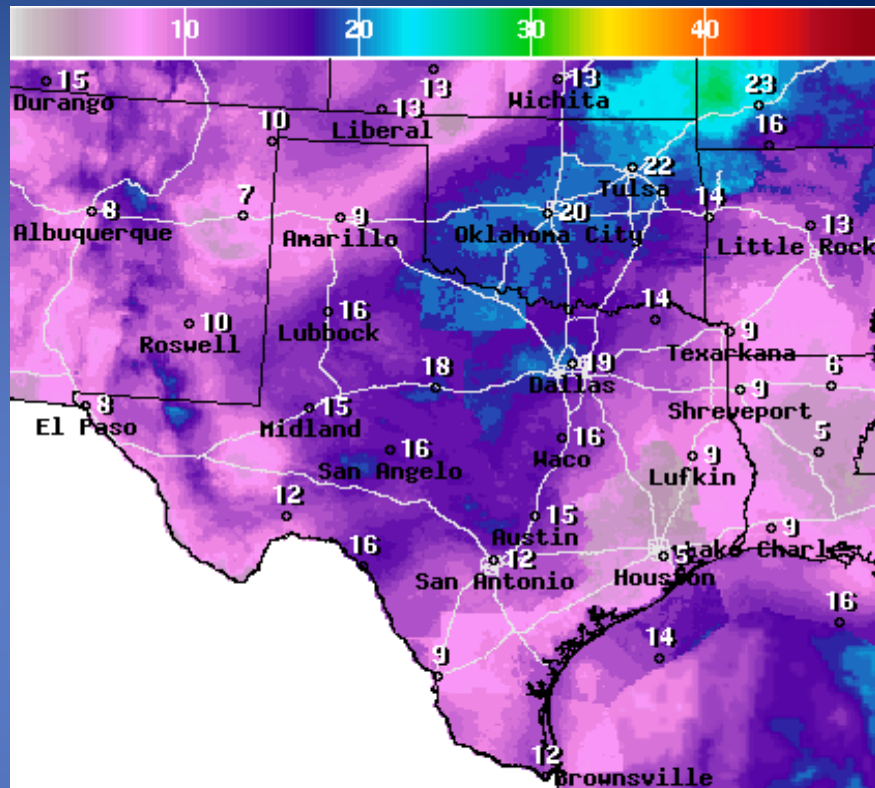


National Digital Forecast Database

11z issuance Graphic created-Nov 03 7:20AM EDT



## Wind Speeds



Wind Gust(Kts) Fri Nov 03 2023 5PM EDT

(Fri Nov 03 2023 21Z)



National Digital Forecast Database

11z issuance Graphic created-Nov 03 7:23AM EDT



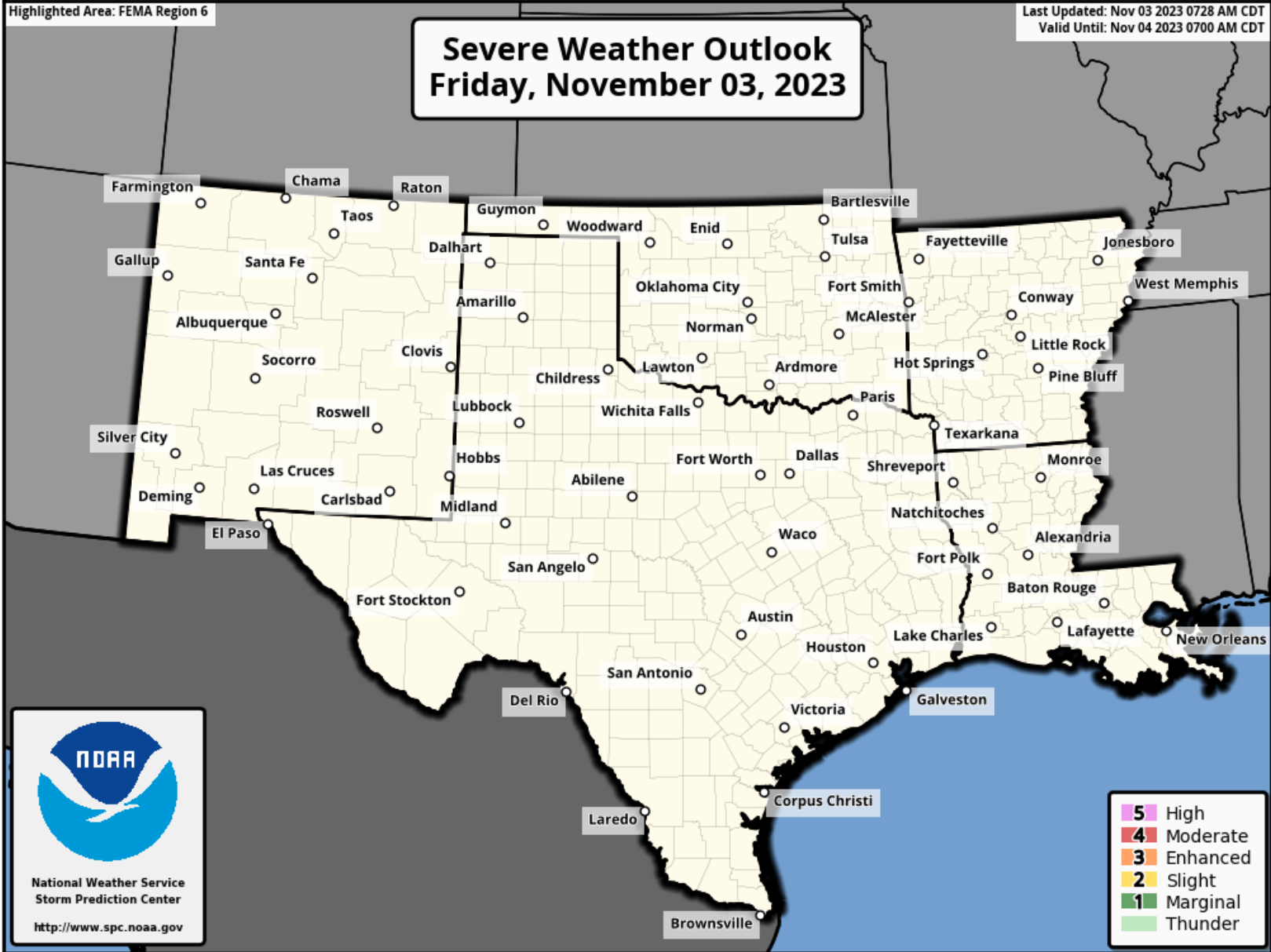
## Gusts

# Hazardous Weather

Highlighted Area: FEMA Region 6

Last Updated: Nov 03 2023 0728 AM CDT  
Valid Until: Nov 04 2023 0700 AM CDT

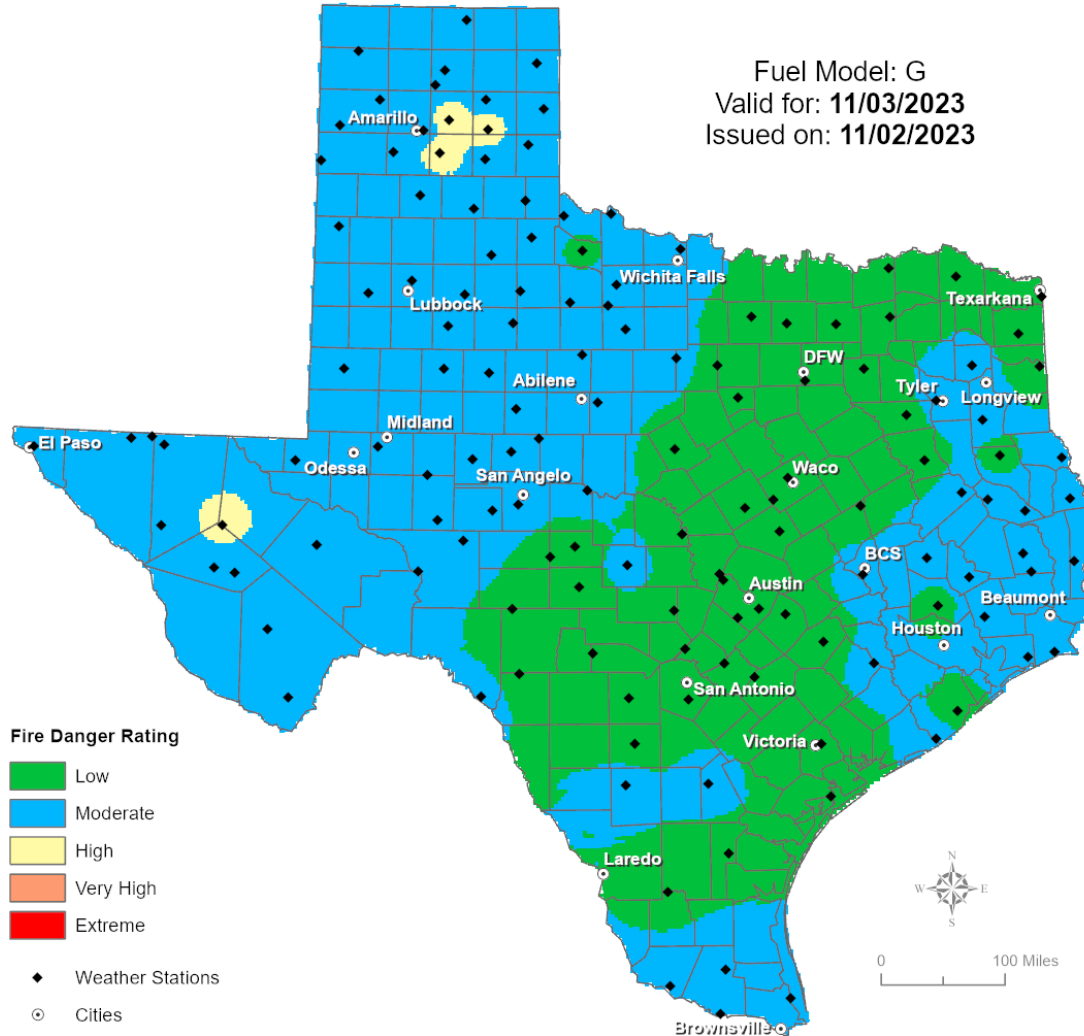
## Severe Weather Outlook Friday, November 03, 2023



# Fire Danger Forecast

## Forecast Fire Danger

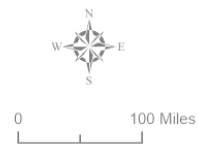
Fuel Model: G  
Valid for: 11/03/2023  
Issued on: 11/02/2023



### Fire Danger Rating

- Low
- Moderate
- High
- Very High
- Extreme

- Weather Stations
- Cities





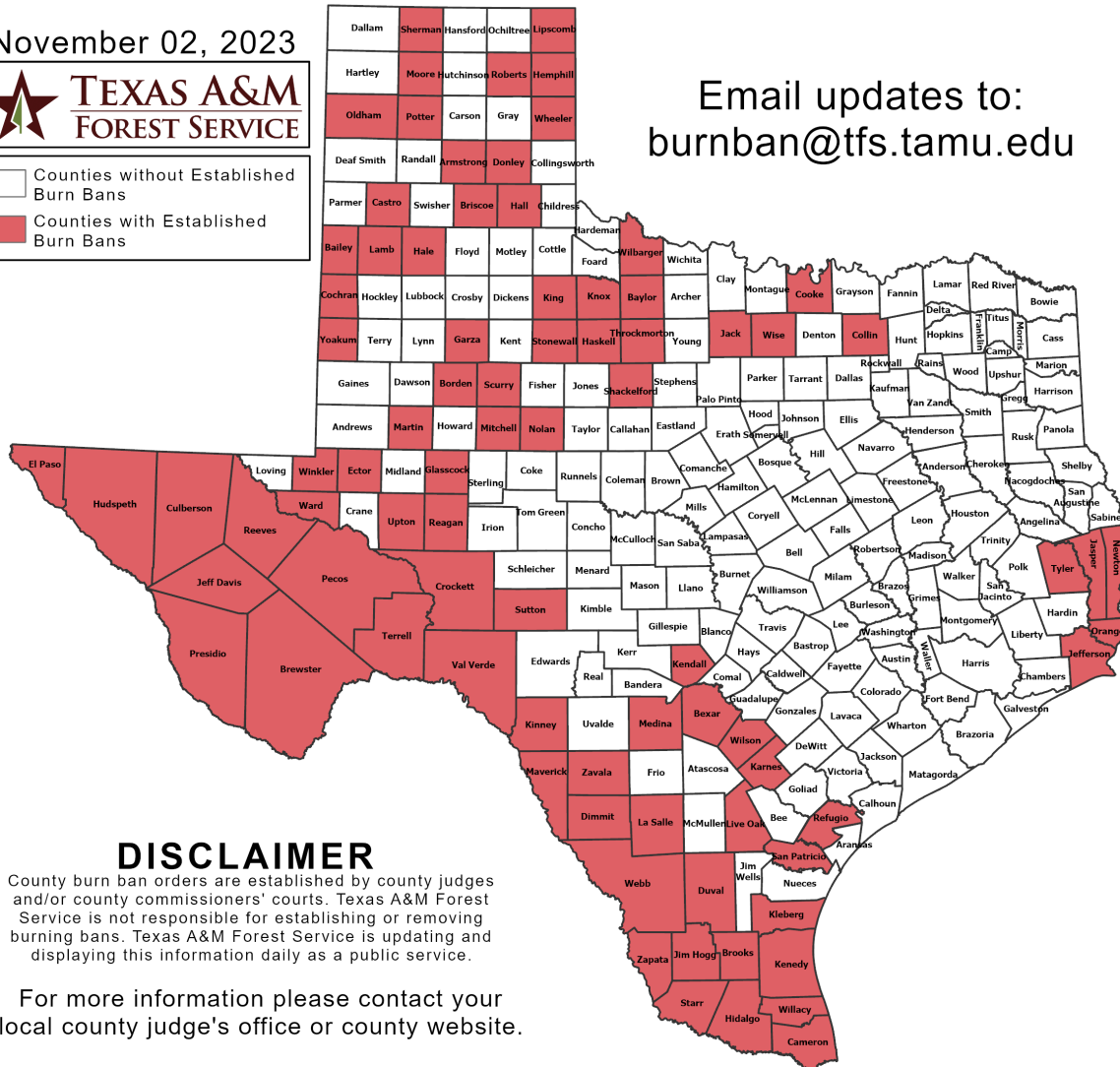
# Burn Ban

## OUTDOOR BURN BANS

November 02, 2023



Counties without Established Burn Bans  
 Counties with Established Burn Bans



Email updates to:  
[burnban@tfs.tamu.edu](mailto:burnban@tfs.tamu.edu)

### Counties with Burn Bans: 83

- Armstrong
- Bailey
- Baylor
- Bexar
- Borden
- Brewster
- Briscoe
- Brooks
- Cameron
- Castro
- Cochran
- Collin
- Cooke
- Crockett
- Culberson
- Dimmit
- Donley
- Duval
- Ector
- El Paso
- Garza
- Glasscock
- Hale
- Hall
- Haskell
- Hemphill
- Hidalgo
- Hudspeth
- Jack
- Jasper
- Jeff Davis
- Jefferson
- Jim Hogg
- Karnes
- Kendall
- Kenedy
- King
- Kinney
- Kleberg
- Collin
- Lamb
- La Salle
- Lipscomb
- Live Oak
- Martin
- Maverick
- Medina
- Mitchell
- Moore
- Newton
- Nolan
- Oldham
- Orange
- Pecos
- Potter
- Presidio
- Reagan
- Reeves
- Refugio
- Roberts
- San Patricio
- Scurry
- Shackelford
- Sherman
- Starr
- Stonewall
- Sutton
- Terrell
- Throckmorton
- Tyler
- Upton
- Val Verde
- Ward
- Webb
- Wheeler
- Wilbarger
- Willacy
- Wilson
- Winkler
- Wise
- Yoakum
- Zapata
- Zavala

### DISCLAIMER

County burn ban orders are established by county judges and/or county commissioners' courts. Texas A&M Forest Service is not responsible for establishing or removing burning bans. Texas A&M Forest Service is updating and displaying this information daily as a public service.

For more information please contact your local county judge's office or county website.

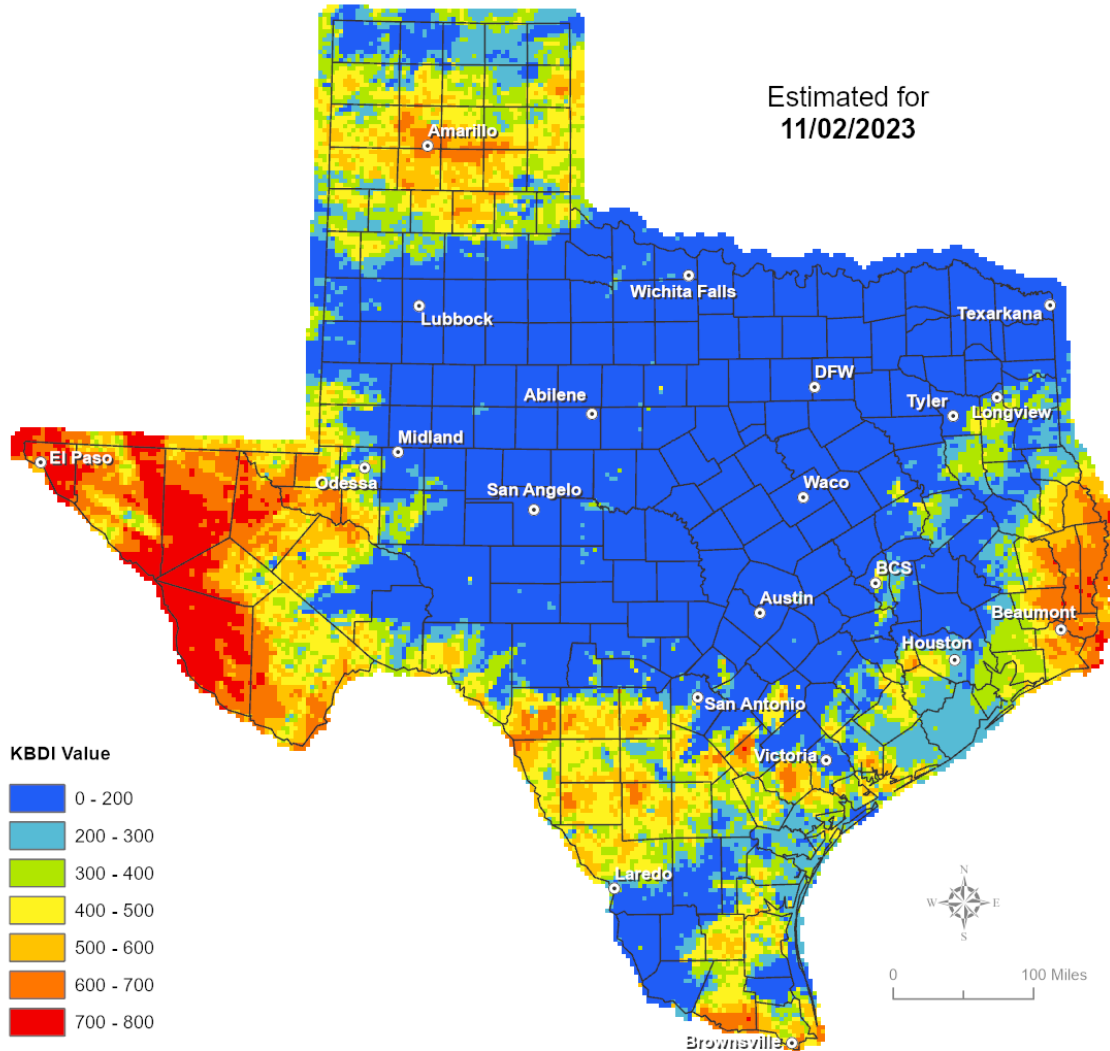
RED FLAG WARNINGS: [www.weather.gov](http://www.weather.gov)  
 Additional map formats available at <https://tfsweb.tamu.edu/Burnbans/>

# Keetch-Byram Drought Index

## Keetch-Byram Drought Index

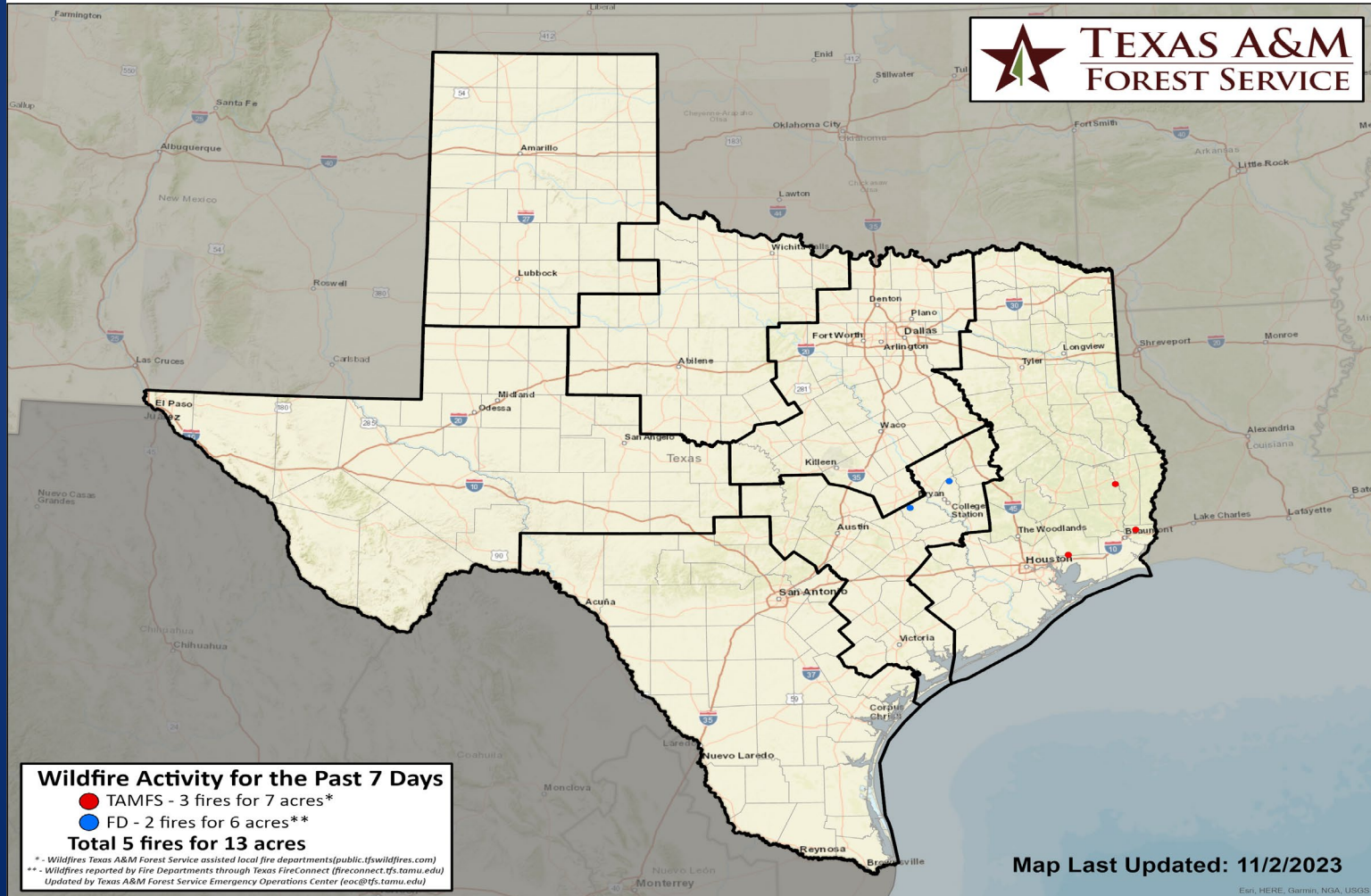
(4 km x 4 km resolution)

Estimated for  
11/02/2023



# Fire Activity (\*Last 24 Hours)

Report of 1,205 (+1) fires and 141,393 (+3) acres have been burned this year. There are 83 (no change) counties with burn bans. The Keetch–Byram Drought Index list contains 45 (no change) counties with an average over 400.



# Training

DATES		TITLE	COURSE	LOCATION
09/14/23	11/09/23	Community Emergency Response Team (CERT) Course	G-317	Richmond
10/21/23	11/18/23	Community Emergency Response Team (CERT) Course	G-317	West Orange
11/01/23	11/03/23	Texas Disaster Accounting 101	T-600	Rockport
11/01/23	11/03/23	Advanced Incident Command System for Complex Incidents	G-400	Houston
11/02/23	11/03/23	STAM - Staging Area Manager	STAM	Abilene
11/02/23	11/04/23	HAM Technician License Course	HAM	Waco
11/03/23	11/05/23	Community Emergency Response Team (CERT) Course	G-317	Barksdale

# Statewide Significant Events

DATES		LOCATION	EVENT
11/03/23	11/03/23	San Antonio	Planet K Dia De Los Muertos Festival Fireworks Festival
11/03/23	11/03/23	New Braunfels	Wurstfest
11/02/23	11/05/23	Galveston	Lone Star Rally