

Texas Division of Emergency Management Texas State Operations Center



Situation Awareness Brief



**Saturday, November 4th , 2023
As of 0900 CDT**

Tropical Weather Awareness



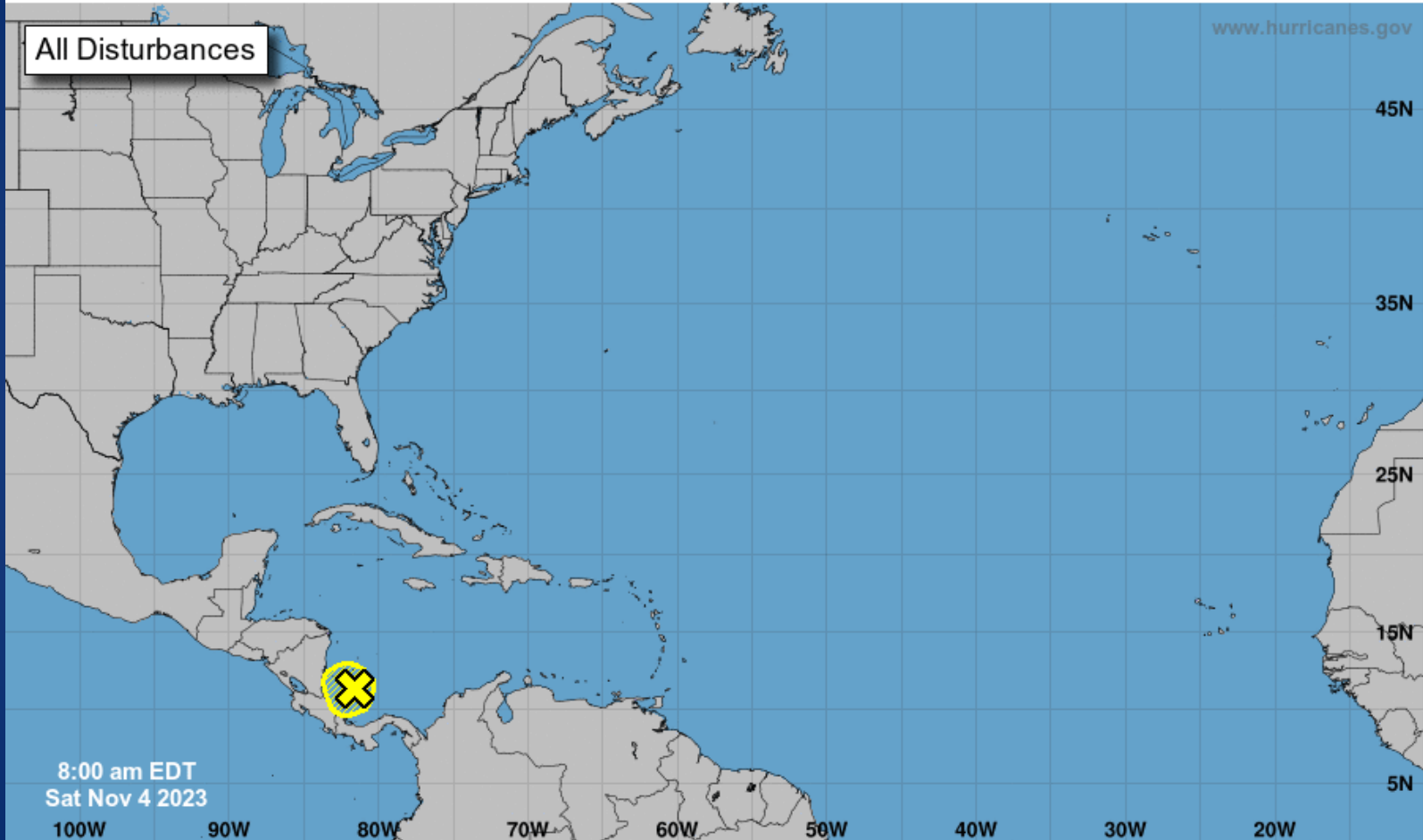
Seven-Day Graphical Tropical Weather Outlook

National Hurricane Center Miami, Florida



www.hurricanes.gov

All Disturbances



8:00 am EDT
Sat Nov 4 2023

Current Disturbances and Seven-Day Cyclone Formation Chance: < 40% 40-60% > 60%
Tropical or Sub-Tropical Cyclone: Depression Storm Hurricane
 Post-Tropical Cyclone or Remnants

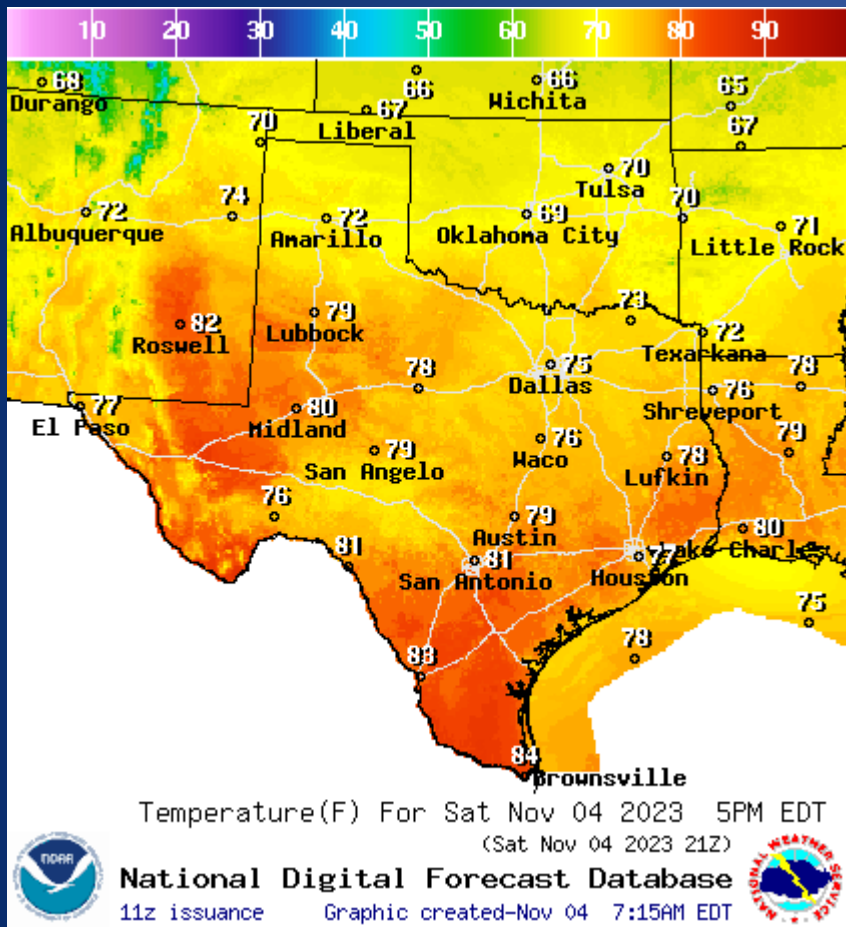
Incidents Reported to the State Operations Center (last 24 hours)

DATE	SUBJECT	LOCATION
11/03/23	Final Report of a Boil Water Notice	Hunt County
11/03/23	Final Report of a Boil Water Notice	Lampasas County
11/03/23	Initial Report of a Road Closure (SH 35)	Jackson County
11/03/23	Final Report of a Road Closure (SH 35)	Jackson County
11/03/23	Initial Report of a Road Closure (US 79)	Williamson County
11/03/23	Initial Report of a Water Outage	Hidalgo County
11/03/23	Final Report of a Road Closure (US 79)	Williamson County
11/03/23	Initial Report of a Water Outage for the City of Mathis	San Patricio County
11/03/23	Initial Report of a Water Outage	Hidalgo County
11/04/23	Update Report of the SH 73 Fire	Jefferson County

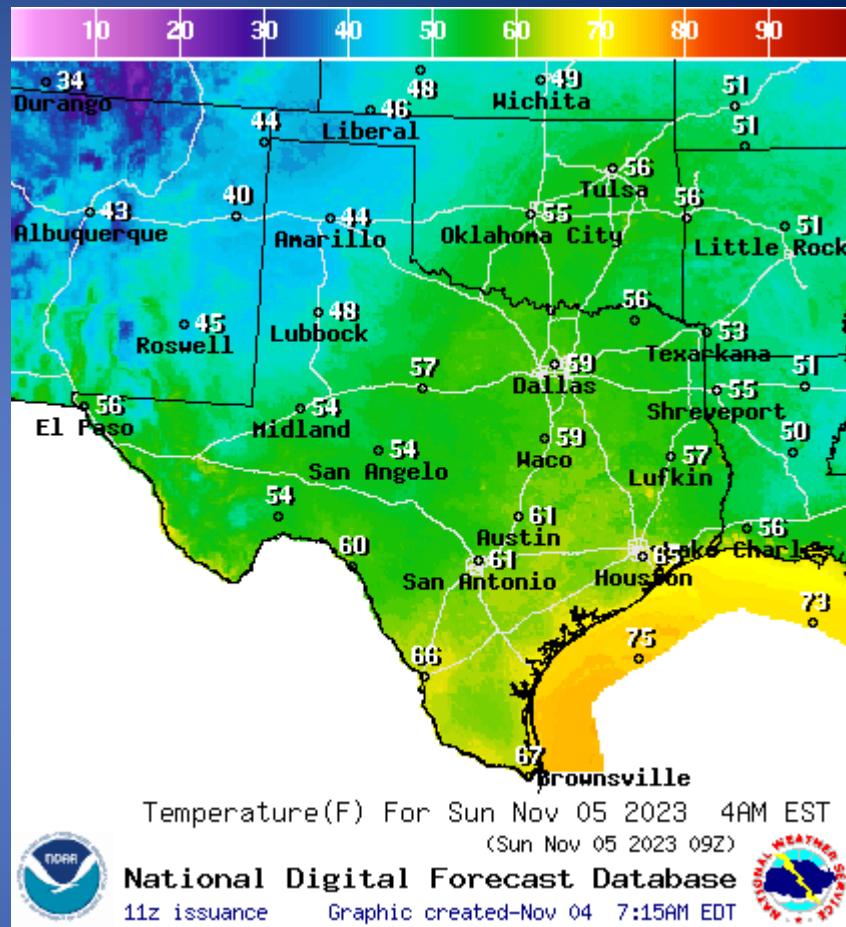
Informational Products Distributed by the State Operations Center

DATE	SUBJECT
11/03/23	NWS Brownsville/Rio Grande Valley: Rio Grande Valley/Deep S. Texas Ranch/Brush Country November to January Outlook: Increasing Chances for Needed Rainfall, but Confidence Medium
11/04/23	Daily NWS Threat Brief for Saturday, November 4, 2023 for FEMA Region 6

Weather Forecast

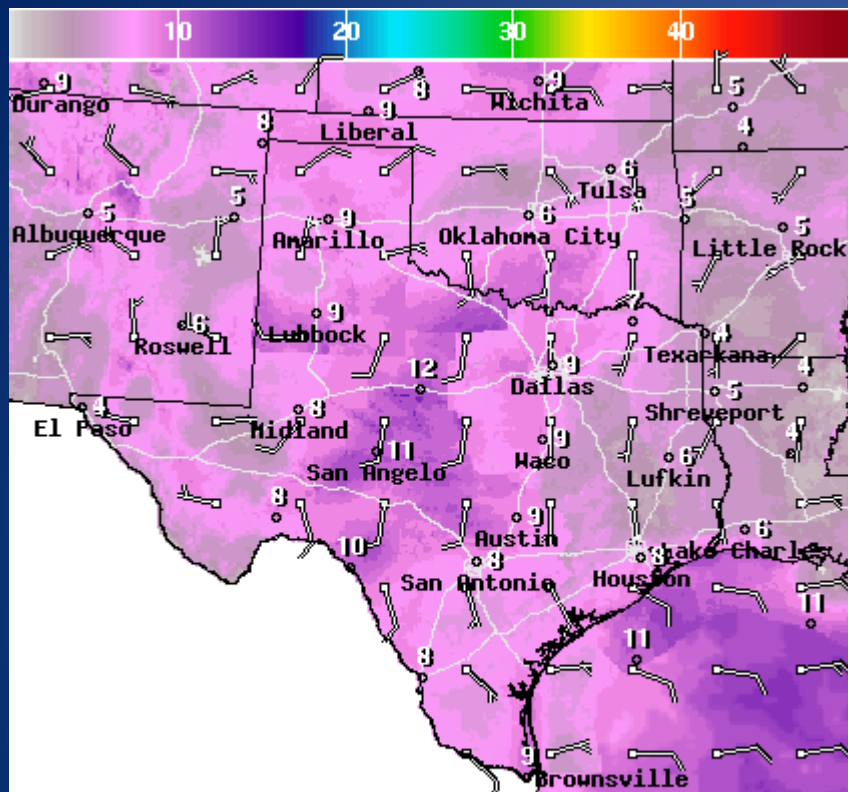


Highs

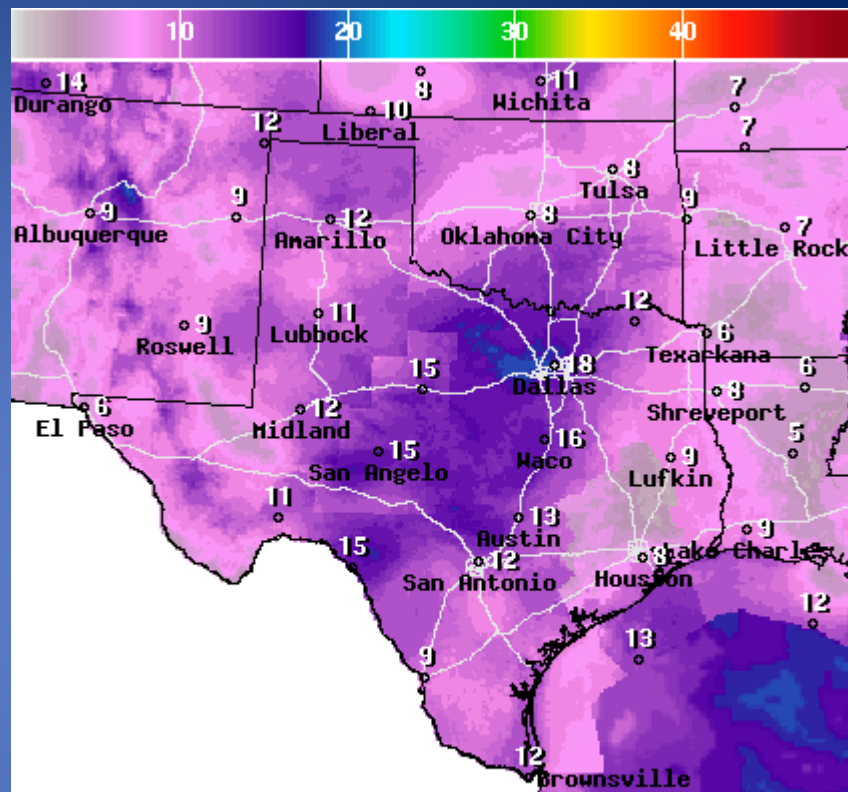


Lows

Weather Forecast



National Digital Forecast Database
11z issuance Graphic created-Nov 04 7:22AM EDT



National Digital Forecast Database
11z issuance Graphic created-Nov 04 7:25AM EDT

Wind Speeds

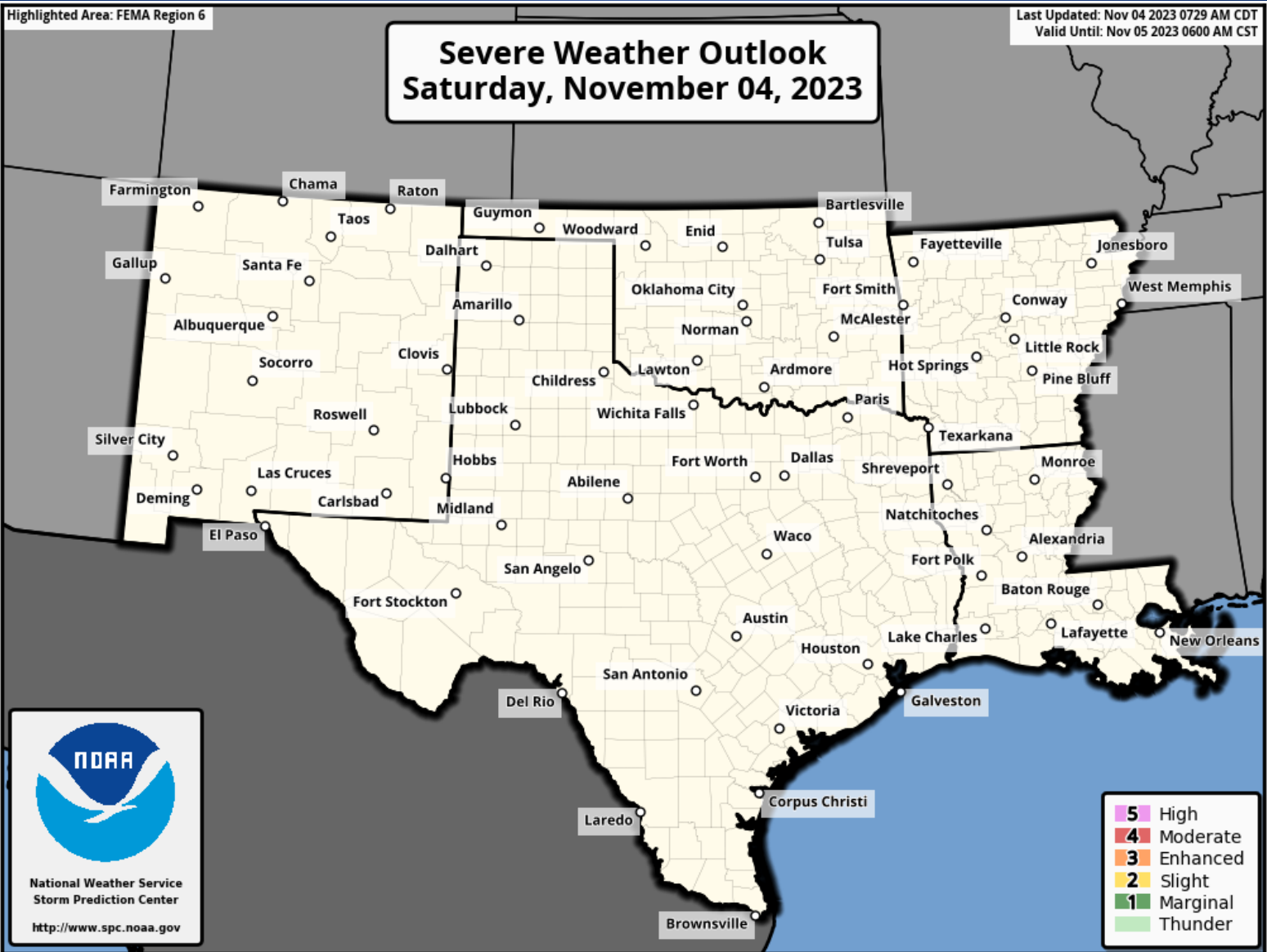
Gusts

Hazardous Weather

Highlighted Area: FEMA Region 6

Last Updated: Nov 04 2023 0729 AM CDT
Valid Until: Nov 05 2023 0600 AM CST

Severe Weather Outlook Saturday, November 04, 2023

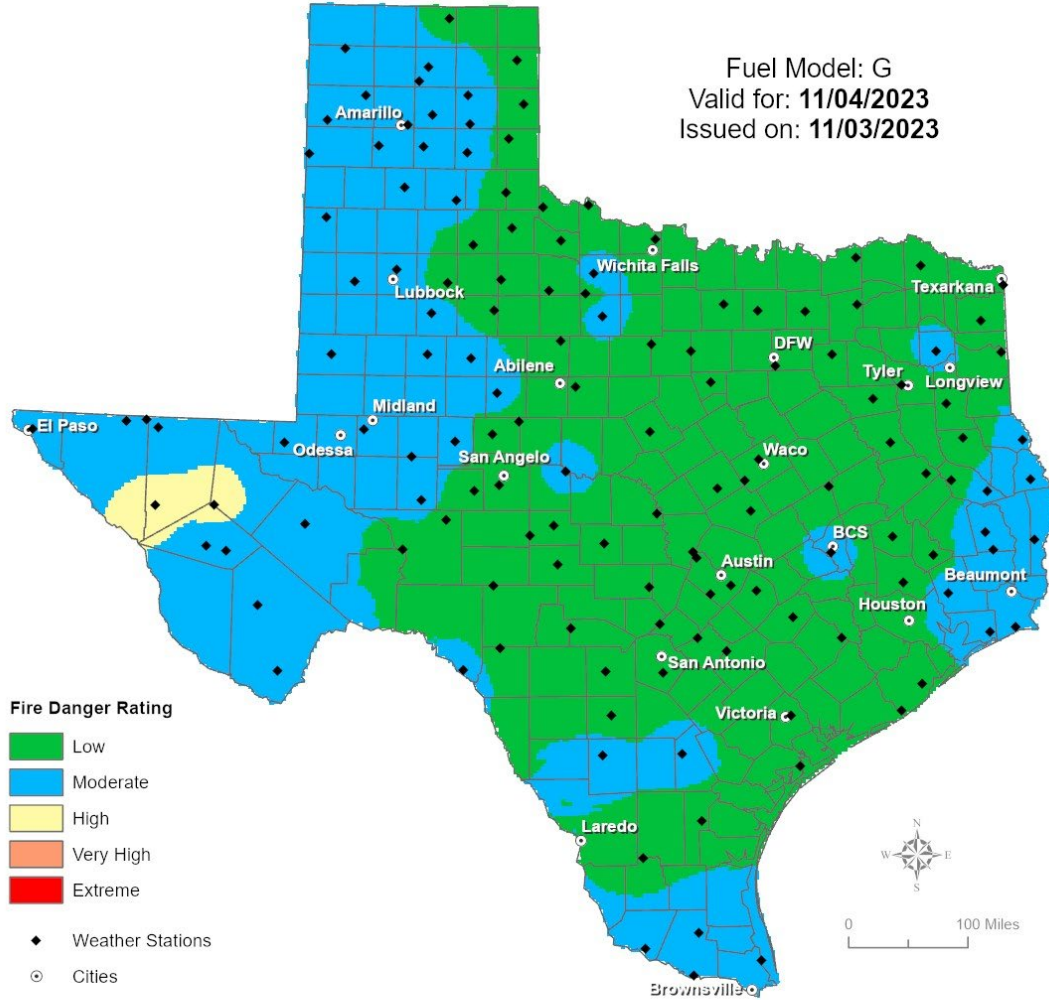


- 5 High
- 4 Moderate
- 3 Enhanced
- 2 Slight
- 1 Marginal
- Thunder

Fire Danger Forecast

Forecast Fire Danger

Fuel Model: G
Valid for: 11/04/2023
Issued on: 11/03/2023



Fire Danger Rating

- Low
- Moderate
- High
- Very High
- Extreme

- Weather Stations
- Cities



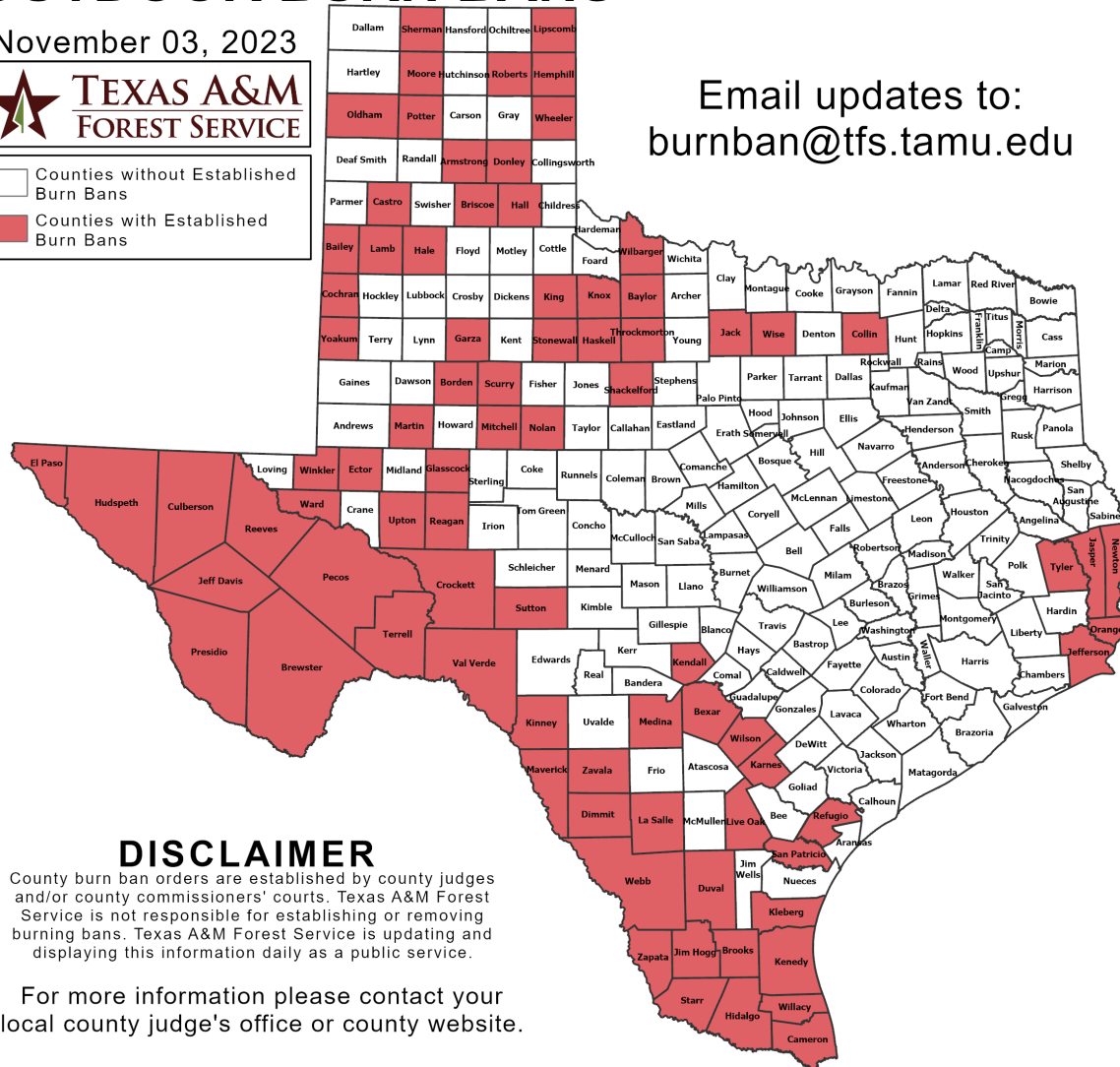
Burn Ban

OUTDOOR BURN BANS

November 03, 2023



Counties without Established Burn Bans
 Counties with Established Burn Bans



Email updates to:
burnban@tfs.tamu.edu

Counties with Burn Bans: 82

- | | | |
|-----------|------------|--------------|
| Armstrong | Jasper | Reeves |
| Bailey | Jeff Davis | Refugio |
| Baylor | Jefferson | Roberts |
| Bexar | Jim Hogg | San Patricio |
| Borden | Karnes | Scurry |
| Brewster | Kendall | Shackelford |
| Briscoe | Kenedy | Sherman |
| Brooks | King | Starr |
| Cameron | Kinney | Stonewall |
| Castro | Kleberg | Sutton |
| Cochran | Knox | Terrell |
| Collin | Lamb | Throckmorton |
| Crockett | La Salle | Tyler |
| Culberson | Culberson | Upton |
| Dimmit | Live Oak | Val Verde |
| Donley | Martin | Ward |
| Duval | Maverick | Webb |
| Ector | Medina | Wheeler |
| El Paso | Mitchell | Wilbarger |
| Garza | Moore | Willacy |
| Glasscock | Newton | Winkler |
| Hale | Nolan | Wise |
| Hall | Oldham | Yoakum |
| Haskell | Orange | Zapata |
| Hemphill | Pecos | Zavala |
| Hidalgo | Potter | |
| Hudspeth | Presidio | |
| Jack | Reagan | |

DISCLAIMER

County burn ban orders are established by county judges and/or county commissioners' courts. Texas A&M Forest Service is not responsible for establishing or removing burning bans. Texas A&M Forest Service is updating and displaying this information daily as a public service.

For more information please contact your local county judge's office or county website.

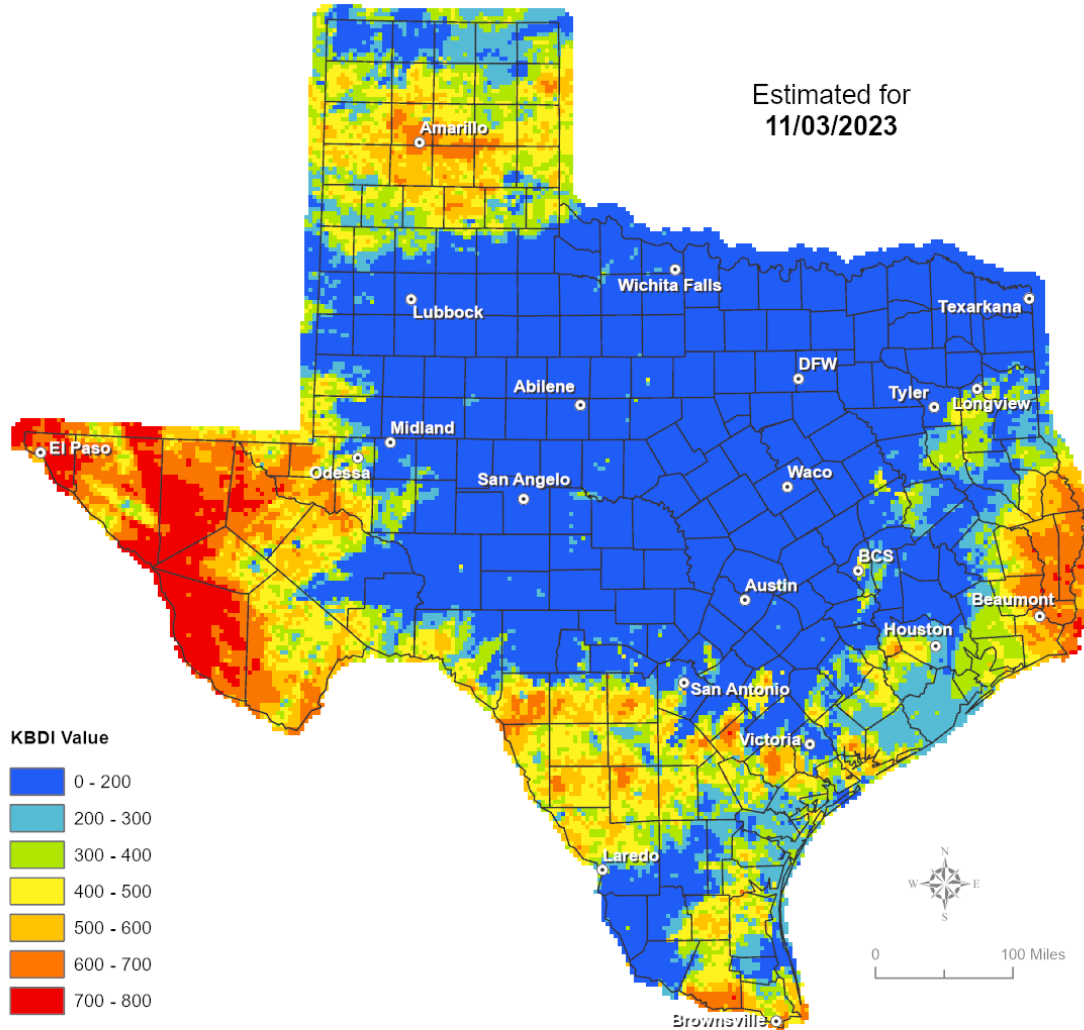
RED FLAG WARNINGS: www.weather.gov
 Additional map formats available at <https://tfsweb.tamu.edu/Burnbans/>

Keetch-Byram Drought Index

Keetch-Byram Drought Index

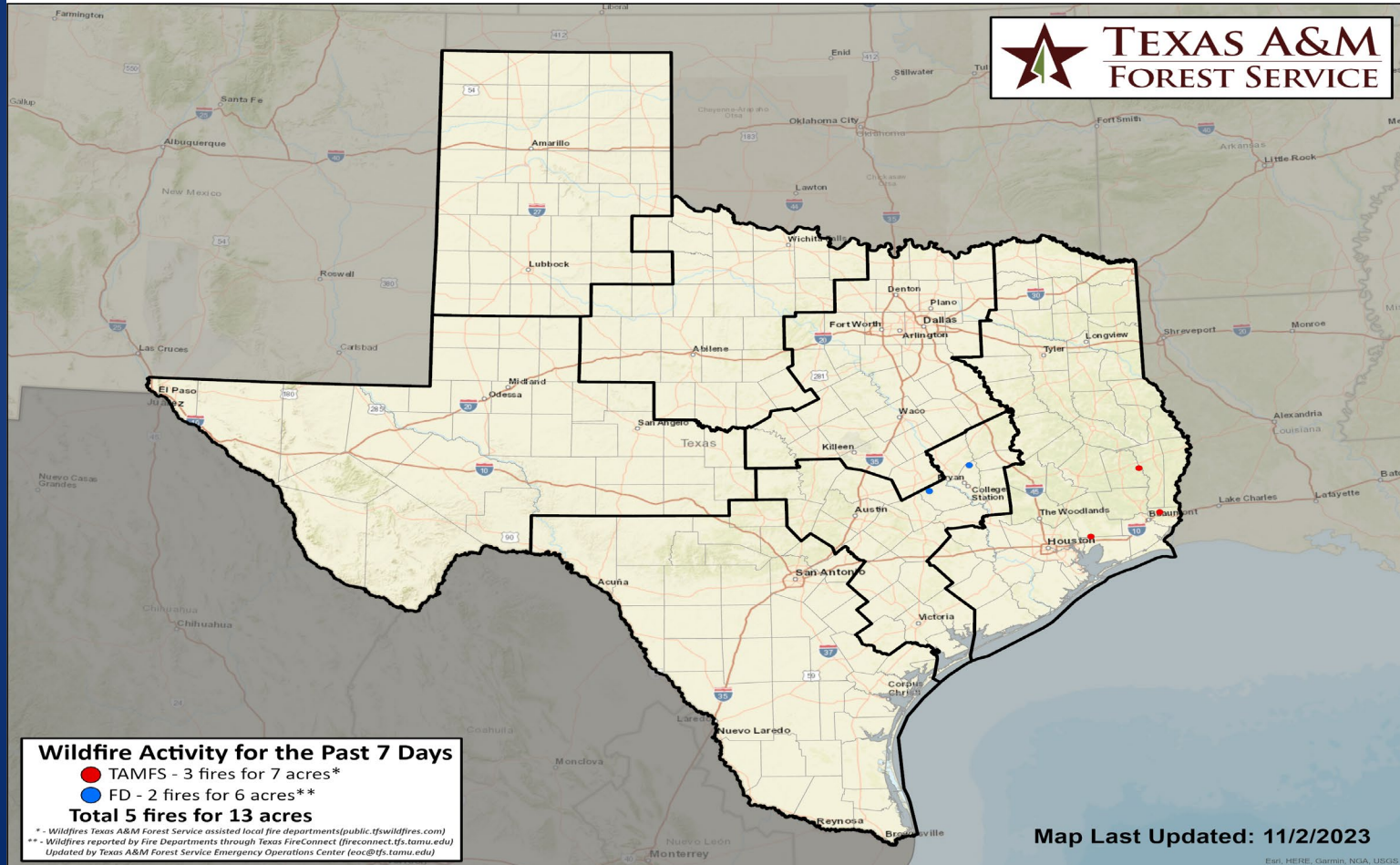
(4 km x 4 km resolution)

Estimated for
11/03/2023



Fire Activity (*Last 24 Hours)

Report of 1,206 (+1) fires and 141,397 (+4) acres have been burned this year. There are 82 (-1) counties with burn bans. The Keetch-Byram Drought Index list contains 45 (no change) counties with an average over 400.



Training

DATES		TITLE	COURSE	LOCATION
09/14/23	11/09/23	Community Emergency Response Team (CERT) Course	G-317	Richmond
10/21/23	11/18/23	Community Emergency Response Team (CERT) Course	G-317	West Orange
11/01/23	11/03/23	Texas Disaster Accounting 101	T-600	Rockport
11/01/23	11/03/23	Advanced Incident Command System for Complex Incidents	G-400	Houston
11/02/23	11/03/23	STAM - Staging Area Manager	STAM	Abilene
11/02/23	11/04/23	HAM Technician License Course	HAM	Waco
11/03/23	11/05/23	Community Emergency Response Team (CERT) Course	G-317	Barksdale

Statewide Significant Events

DATES		LOCATION	EVENT
11/03/23	11/12/23	New Braunfels	Wurstfest
11/02/23	11/05/23	Galveston	Lone Star Rally
11/04/23	11/04/23	Denton	NCAA Division 1 FBS: 2023-2024 University of North Texas Game 5
11/04/23	11/04/23	Houston	NCAA Division 1 FBS: 2023-2024 Rice University Game 6
11/04/23	11/04/23	El Paso	NCAA Division 1 FBS: 2023-2024 University of Texas at El Paso Placeholder Game 5
11/04/23	11/04/23	San Marcos	NCAA Division 1 FBS: 2023-2024 Texas State University Game 5
11/04/23	11/04/23	Waco	NCAA Division 1 FBS: 2023-2024 Baylor University Game 7
11/04/23	11/04/23	Austin	NCAA Division 1 FBS: 2023-2024 University of Texas at Austin Game 5
11/04/23	11/05/23	Austin	Texas Book Festival