

Texas Division of Emergency Management Texas State Operations Center



Situation Awareness Brief



Sunday, November 5th , 2023
As of 0900 CDT

Tropical Weather Awareness



Seven-Day Graphical Tropical Weather Outlook

National Hurricane Center Miami, Florida



www.hurricanes.gov

No Disturbances

No new tropical cyclones are expected during the next seven days.

7:00 am EST
Sun Nov 5 2023

100W 90W 80W 70W 60W 50W 40W 30W 20W

Current Disturbances and Seven-Day Cyclone Formation Chance: < 40% 40-60% > 60%

Tropical or Sub-Tropical Cyclone: Depression Storm Hurricane

Post-Tropical Cyclone or Remnants

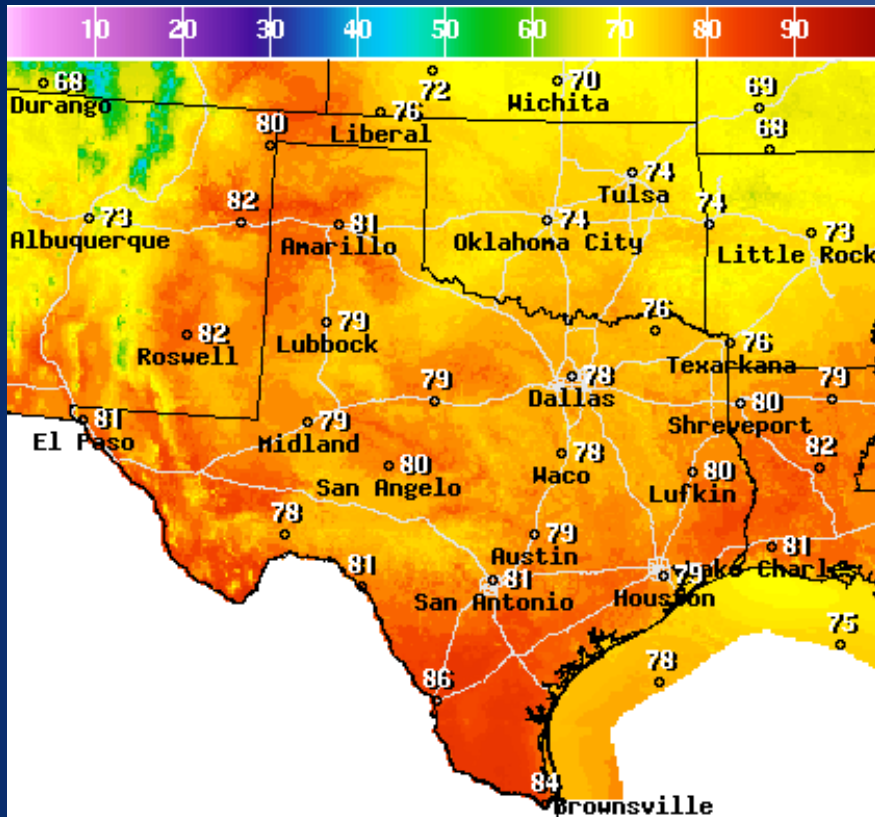
Incidents Reported to the State Operations Center (last 24 hours)

DATE	SUBJECT	LOCATION
11/04/23	Preliminary Earthquake Report (M4.2)	Martin County
11/05/23	Initial Report of Mass Causality Incident	Galveston County

Informational Products Distributed by the State Operations Center

DATE	SUBJECT
11/04/23	NWS Shreveport, LA: Drought Information Statement
11/05/23	Daily NWS Threat Brief for Sunday, November 5, 2023 for FEMA Region 6

Weather Forecast



Temperature(F) For Sun Nov 05 2023 4 PM EST
(Sun Nov 05 2023 21Z)

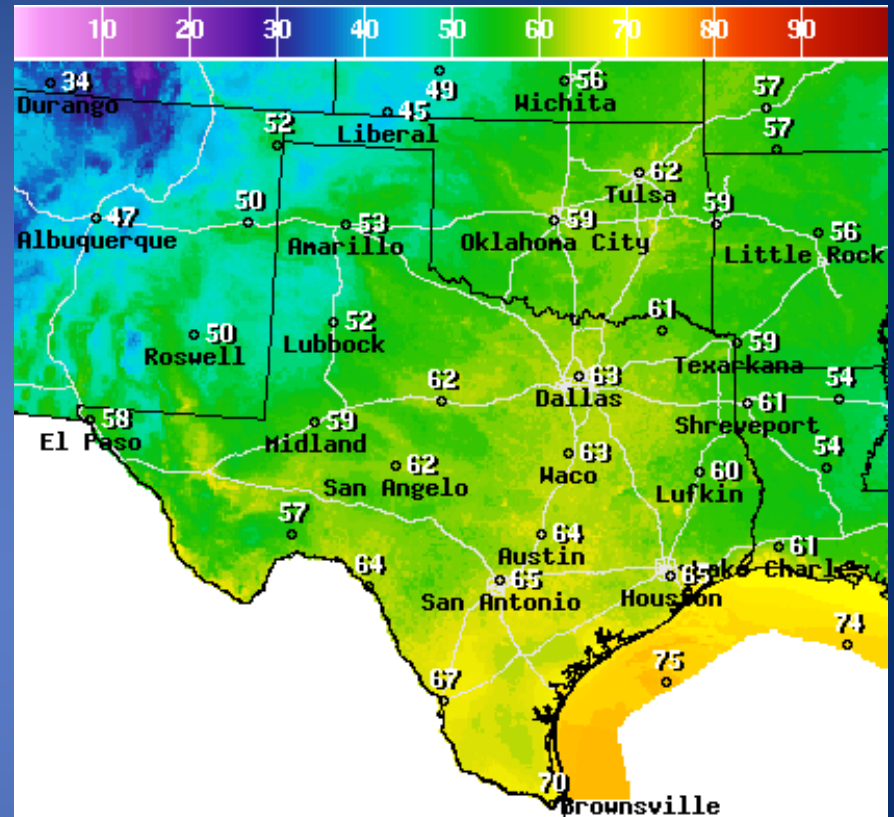


National Digital Forecast Database

11z issuance Graphic created-Nov 05 6:13AM EST



Highs



Temperature(F) For Mon Nov 06 2023 4 AM EST
(Mon Nov 06 2023 09Z)



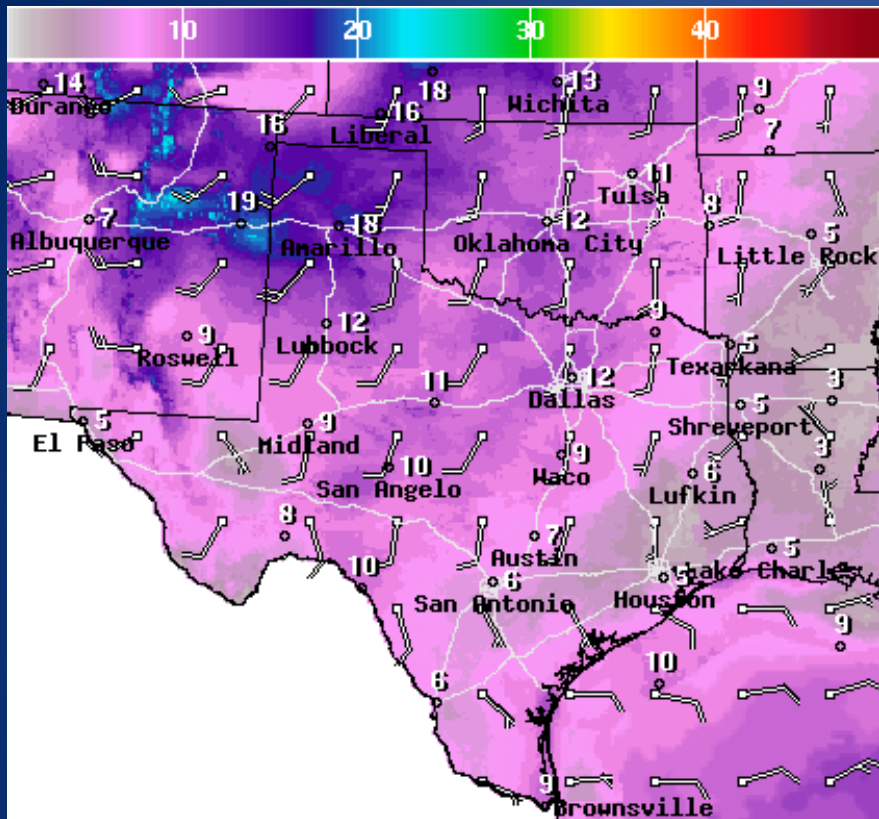
National Digital Forecast Database

11z issuance Graphic created-Nov 05 6:13AM EST



Lows

Weather Forecast



WindSpd(Kts) & WindDir For Sun Nov 05 2023 4PM EST
(Sun Nov 05 2023 21Z)

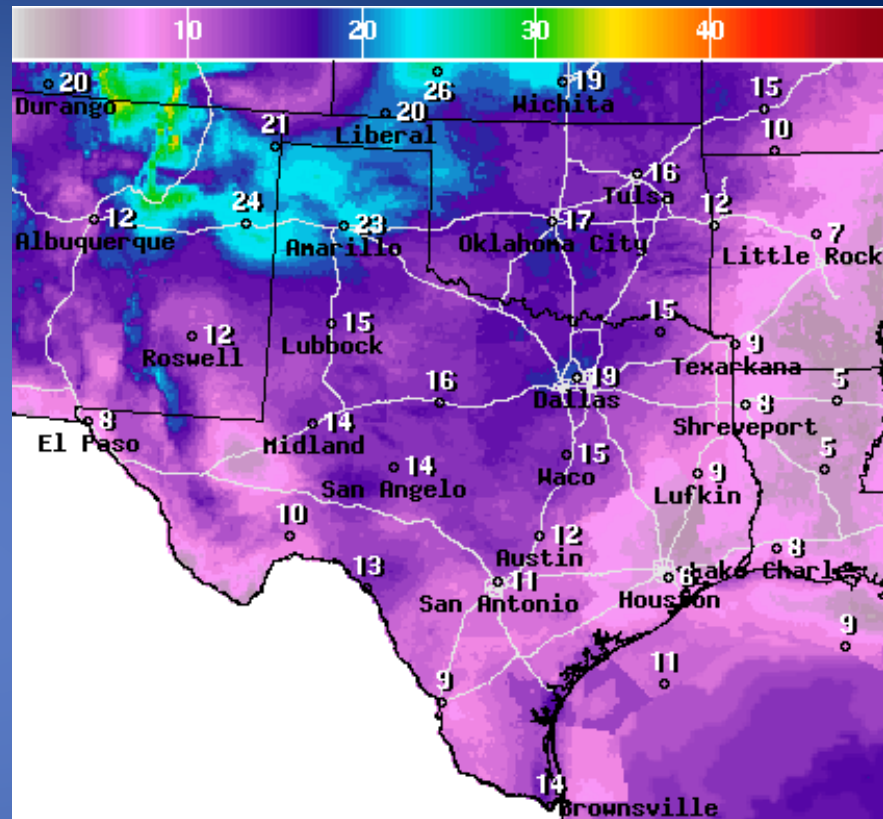


National Digital Forecast Database

11z issuance Graphic created-Nov 05 6:19AM EST



Wind Speeds



Wind Gust(Kts) Sun Nov 05 2023 4PM EST
(Sun Nov 05 2023 21Z)



National Digital Forecast Database

11z issuance Graphic created-Nov 05 6:22AM EST



Gusts

Hazardous Weather

Highlighted Area: FEMA Region 6

Last Updated: Nov 05 2023 0643 AM CST
Valid Until: Nov 06 2023 0600 AM CST

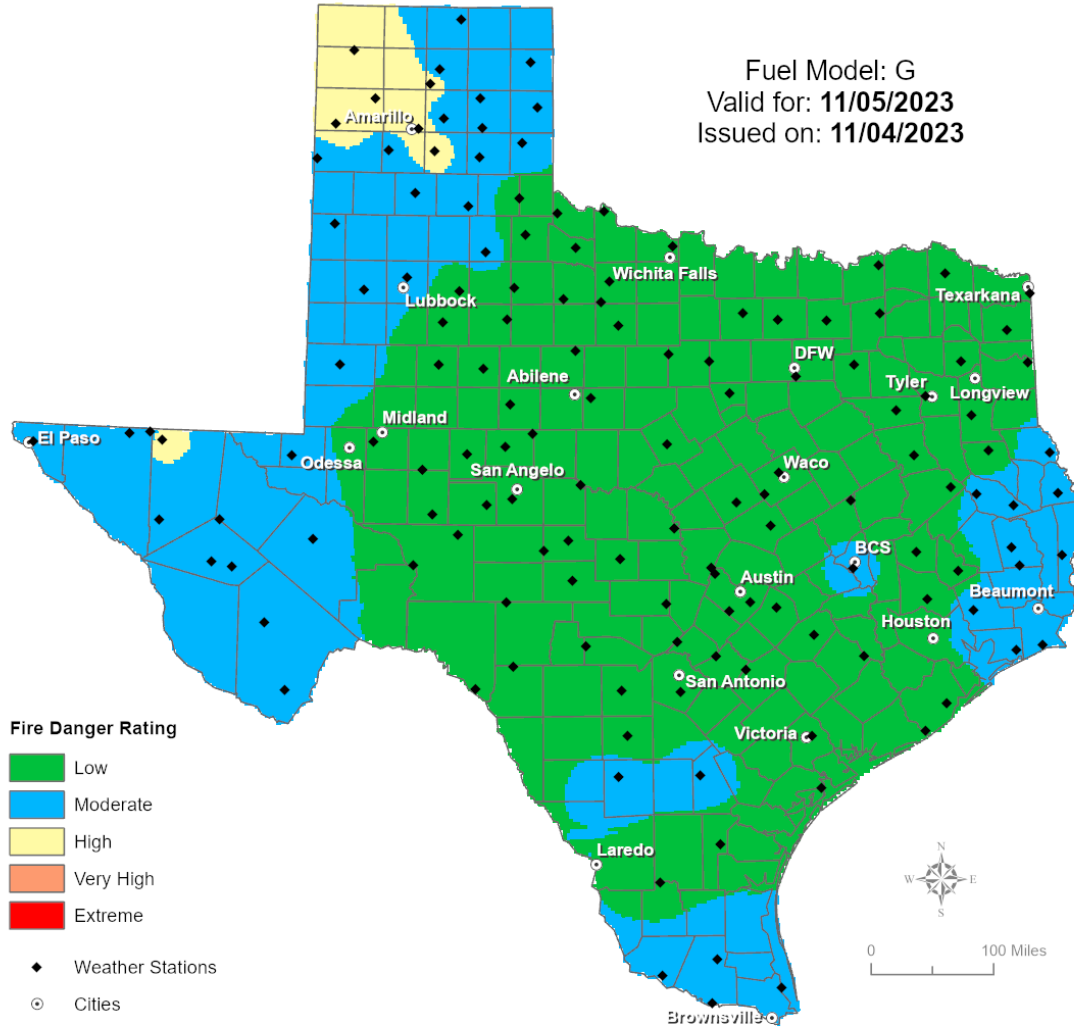
Severe Weather Outlook Sunday, November 05, 2023



Fire Danger Forecast

Forecast Fire Danger

Fuel Model: G
Valid for: 11/05/2023
Issued on: 11/04/2023



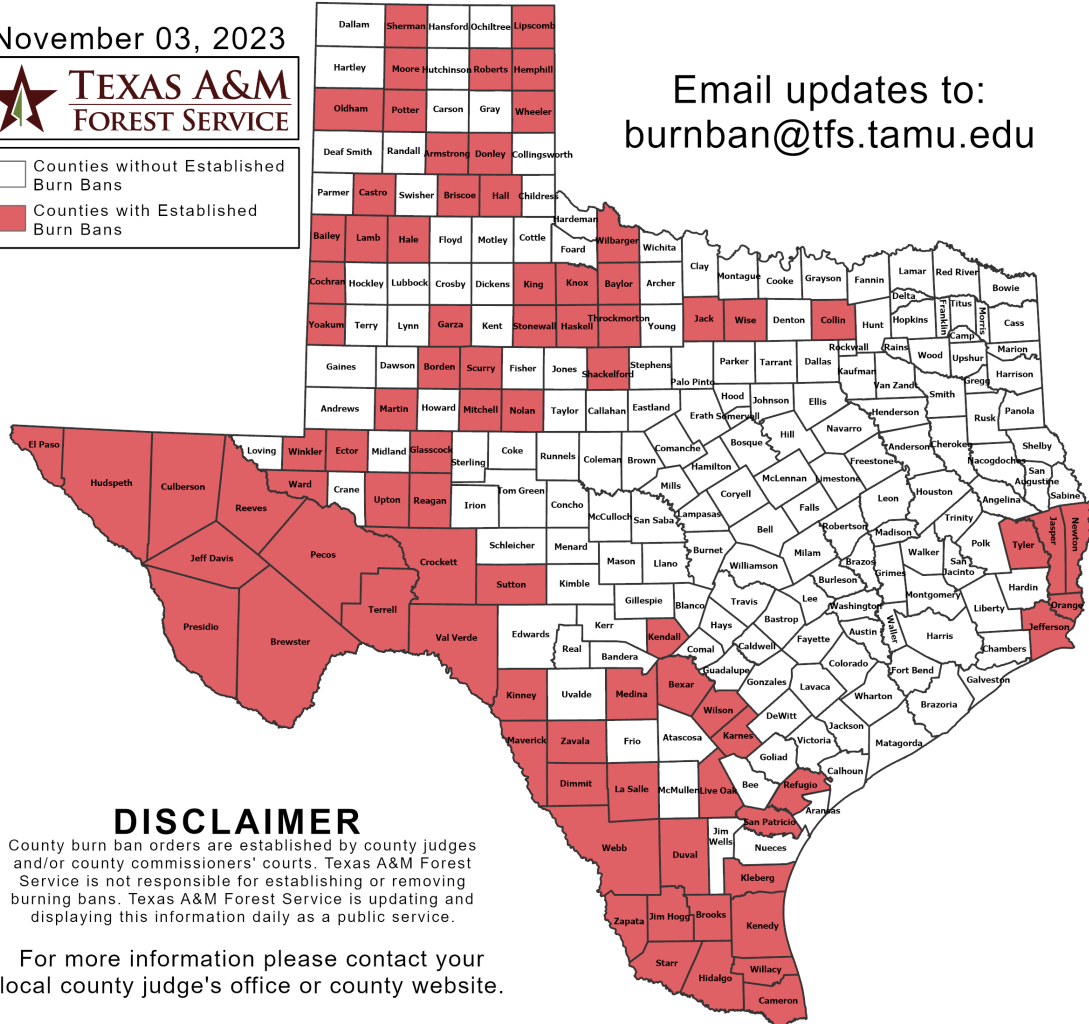
Burn Ban

OUTDOOR BURN BANS

November 03, 2023



Counties without Established Burn Bans
 Counties with Established Burn Bans



Email updates to:
burnban@tfs.tamu.edu

Counties with Burn Bans: 82

- | | | |
|-----------|------------|--------------|
| Armstrong | Jasper | Reeves |
| Bailey | Jeff Davis | Refugio |
| Baylor | Jefferson | Roberts |
| Bexar | Jim Hogg | San Patricio |
| Borden | Karnes | Scurry |
| Brewster | Kendall | Shackelford |
| Briscoe | Kenedy | Sherman |
| Brooks | King | Starr |
| Cameron | Kinney | Stonewall |
| Castro | Kleberg | Sutton |
| Cochran | Knox | Terrell |
| Collin | Lamb | Throckmorton |
| Crockett | La Salle | Tyler |
| Culberson | Lipscomb | Upton |
| Dimmit | Live Oak | Val Verde |
| Donley | Martin | Ward |
| Duval | Maverick | Webb |
| Ector | Medina | Wheeler |
| El Paso | Mitchell | Wilbarger |
| Garza | Moore | Willacy |
| Glasscock | Newton | Wilson |
| Hale | Nolan | Winkler |
| Hall | Oldham | Wise |
| Haskell | Orange | Yoakum |
| Hemphill | Pecos | Zapata |
| Hidalgo | Potter | Zavala |
| Hudspeth | Presidio | |
| Jack | Reagan | |

DISCLAIMER

County burn ban orders are established by county judges and/or county commissioners' courts. Texas A&M Forest Service is not responsible for establishing or removing burning bans. Texas A&M Forest Service is updating and displaying this information daily as a public service.

For more information please contact your local county judge's office or county website.

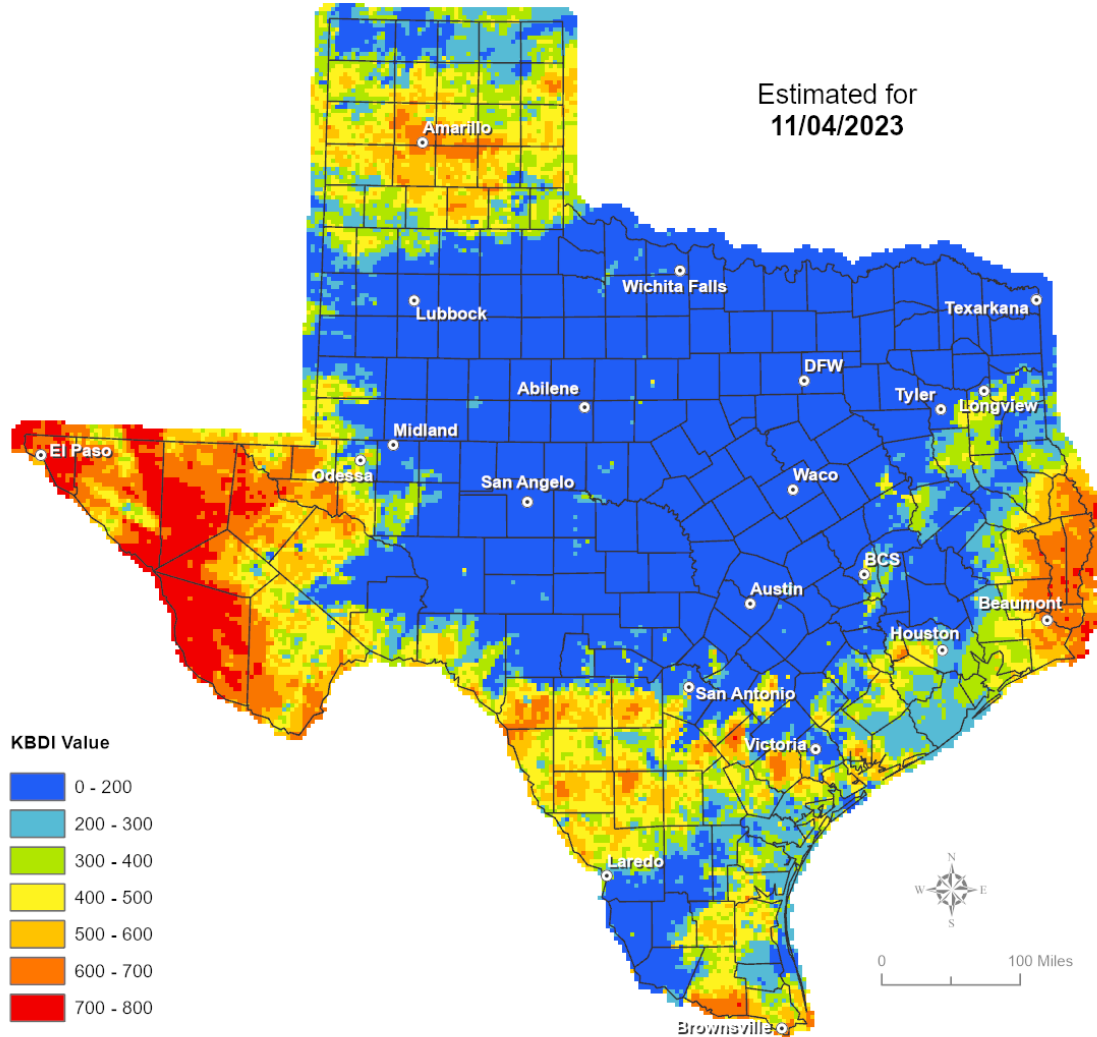
RED FLAG WARNINGS: www.weather.gov
 Additional map formats available at <https://tfsweb.tamu.edu/Burnbans/>

Keetch-Byram Drought Index

Keetch-Byram Drought Index

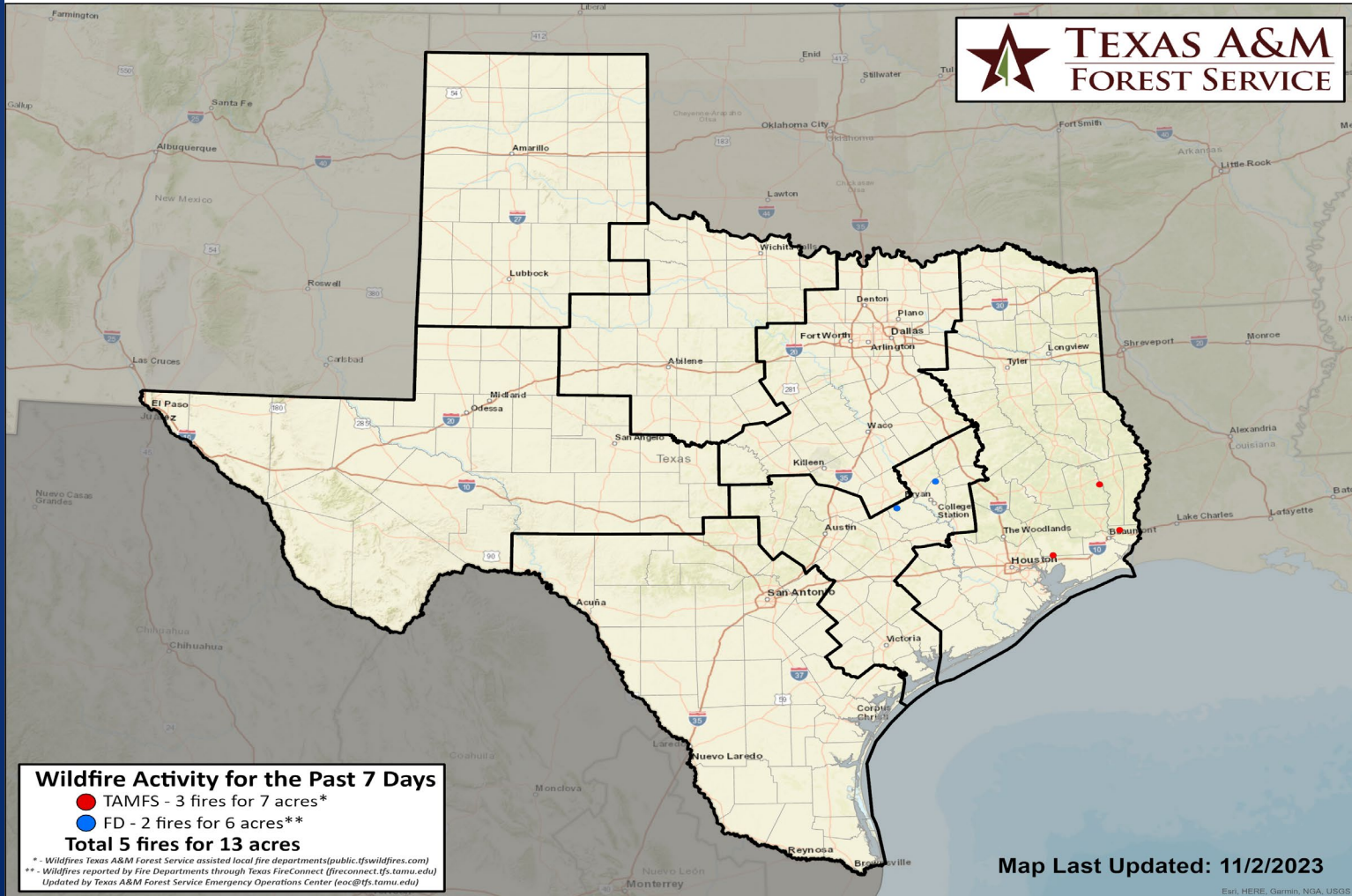
(4 km x 4 km resolution)

Estimated for
11/04/2023



Fire Activity (*Last 24 Hours)

Report of 1,206 (no change) fires and 141,397 (no change) acres have been burned this year. There are 82 (no change) counties with burn bans. The Keetch-Byram Drought Index list contains 46 (+1) counties with an average over 400.



Training

DATES		TITLE	COURSE	LOCATION
09/14/23	11/09/23	Community Emergency Response Team (CERT) Course	G-317	Richmond
10/21/23	11/18/23	Community Emergency Response Team (CERT) Course	G-317	West Orange
11/03/23	11/05/23	Community Emergency Response Team (CERT) Course	G-317	Barksdale
11/04/23	12/02/23	Community Emergency Response Team (CERT) Course	G-317	Wimberly

Statewide Significant Events

DATES		LOCATION	EVENT
11/03/23	11/12/23	New Braunfels	Wurstfest
11/02/23	11/05/23	Galveston	Lone Star Rally
11/04/23	11/05/23	Austin	Texas Book Festival
11/05/23	11/05/23	Houston	Houston Texans Game