

# Texas Division of Emergency Management Texas State Operations Center



## Situation Awareness Brief



Monday, November 6<sup>th</sup>, 2023  
As of 0900 CDT

# Tropical Weather Awareness



## Seven-Day Graphical Tropical Weather Outlook

National Hurricane Center Miami, Florida



[www.hurricanes.gov](http://www.hurricanes.gov)

No Disturbances

No new tropical cyclones are expected during the next seven days.

7:00 am EST  
Mon Nov 6 2023

100W 90W 80W 70W 60W 50W 40W 30W 20W

Current Disturbances and Seven-Day Cyclone Formation Chance: < 40% 40-60% > 60%

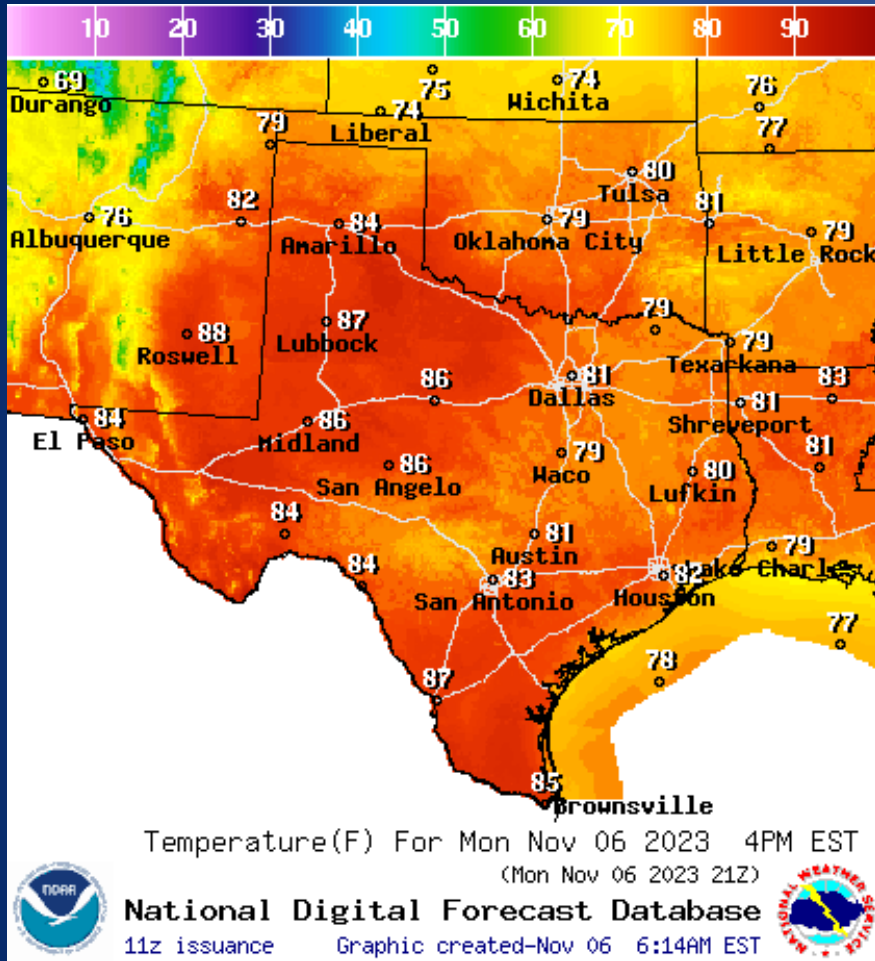
Tropical or Sub-Tropical Cyclone: Depression Storm Hurricane

Post-Tropical Cyclone or Remnants

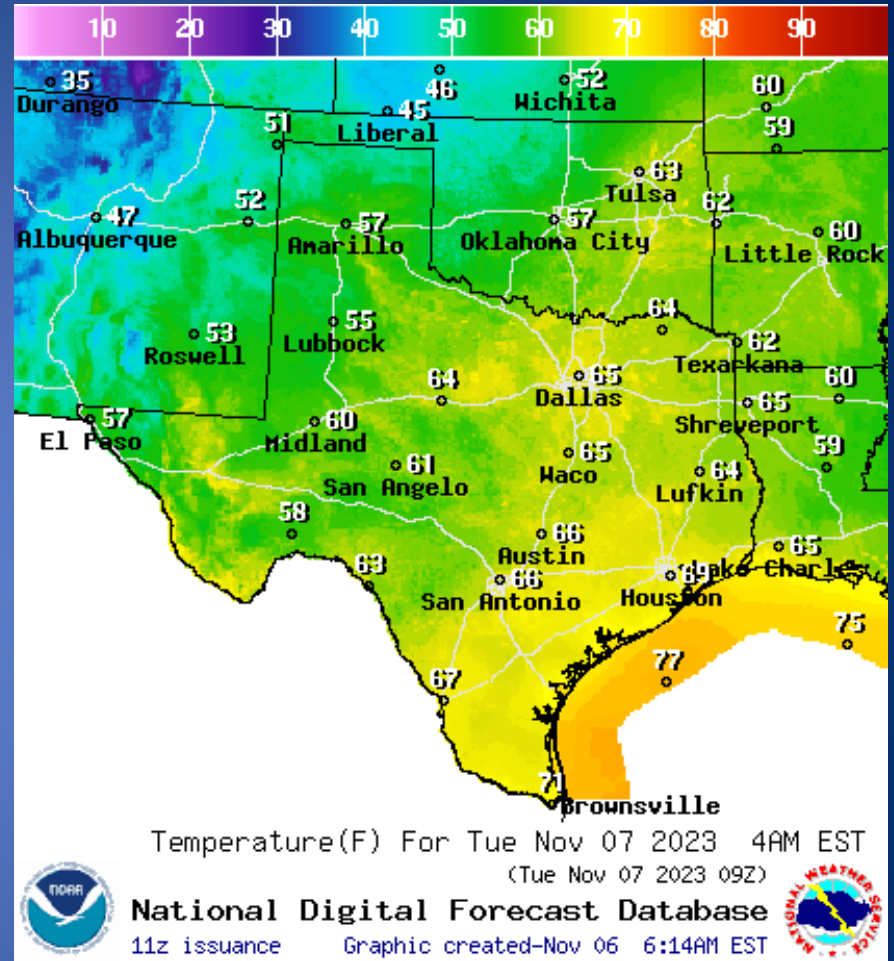
# Informational Products Distributed by the State Operations Center

<b>DATE</b>	<b>SUBJECT</b>
11/05/23	Endangered Missing Persons Alert Activation – Plano Police Department – Harper
11/06/23	NWS Corpus Christi: Drought Information Statement for Most of South Texas
11/06/23	Daily NWS Threat Brief for Monday, Nov. 6, 2023, for FEMA Region 6

# Weather Forecast

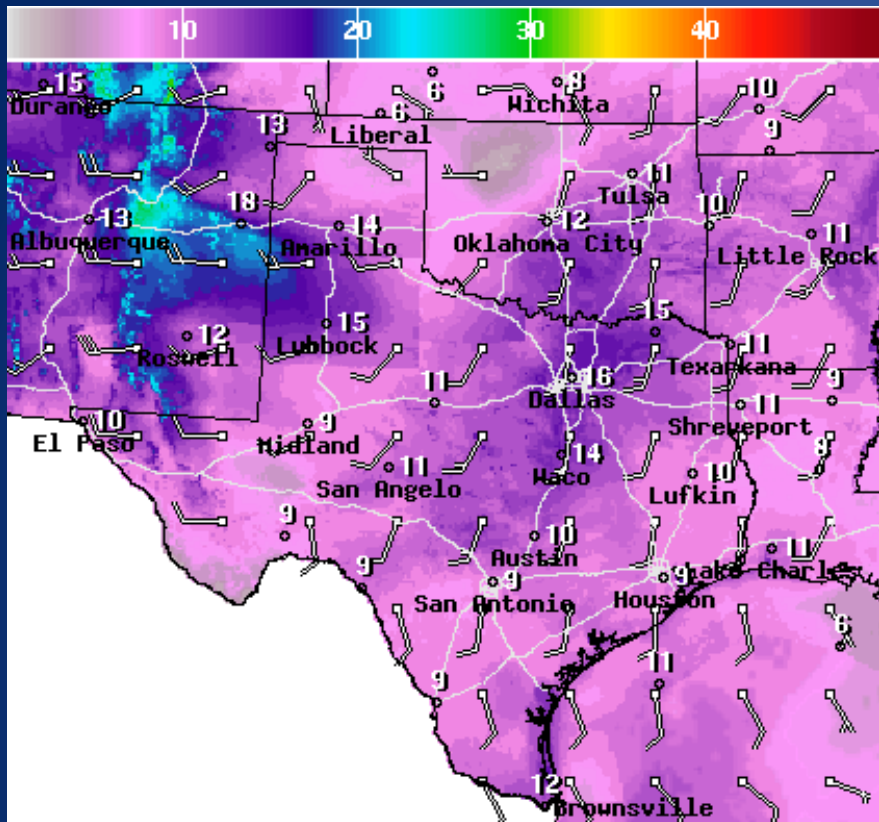


## Highs



## Lows

# Weather Forecast

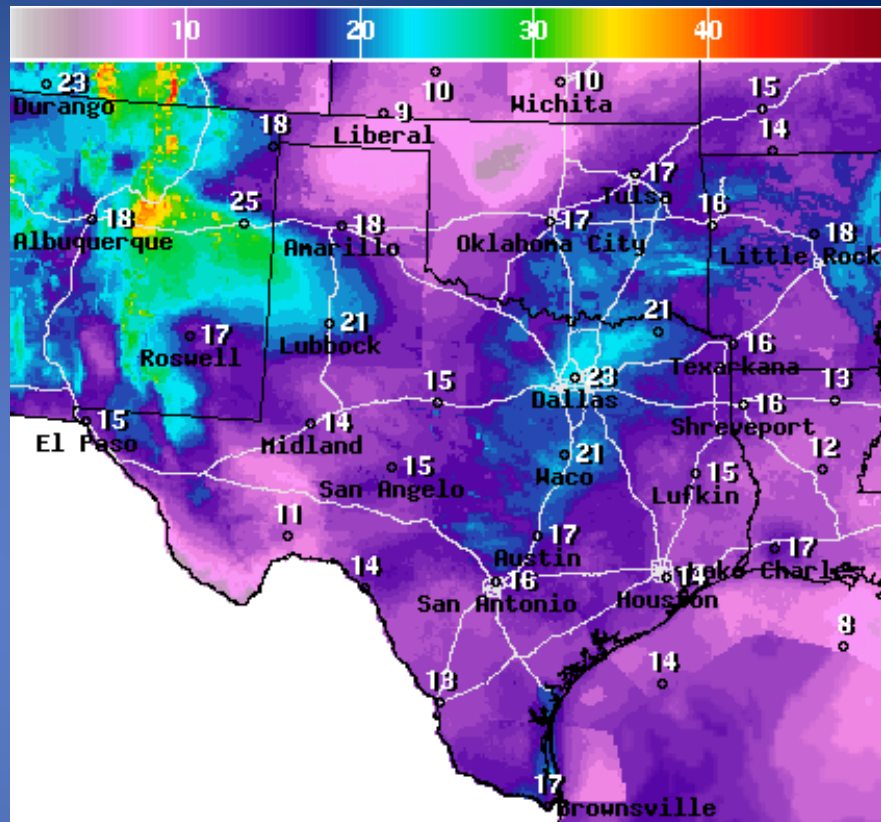


WindSpd(Kts) & WindDir For Mon Nov 06 2023 4PM EST  
(Mon Nov 06 2023 21Z)

National Digital Forecast Database  
11z issuance      Graphic created-Nov 06 6:21AM EST



## Wind Speeds



Wind Gust(Kts) Mon Nov 06 2023 4PM EST  
(Mon Nov 06 2023 21Z)

National Digital Forecast Database  
11z issuance      Graphic created-Nov 06 6:24AM EST



## Gusts

# Hazardous Weather

Highlighted Area: FEMA Region 6

Last Updated: Nov 06 2023 0645 AM CST  
Valid Until: Nov 07 2023 0600 AM CST

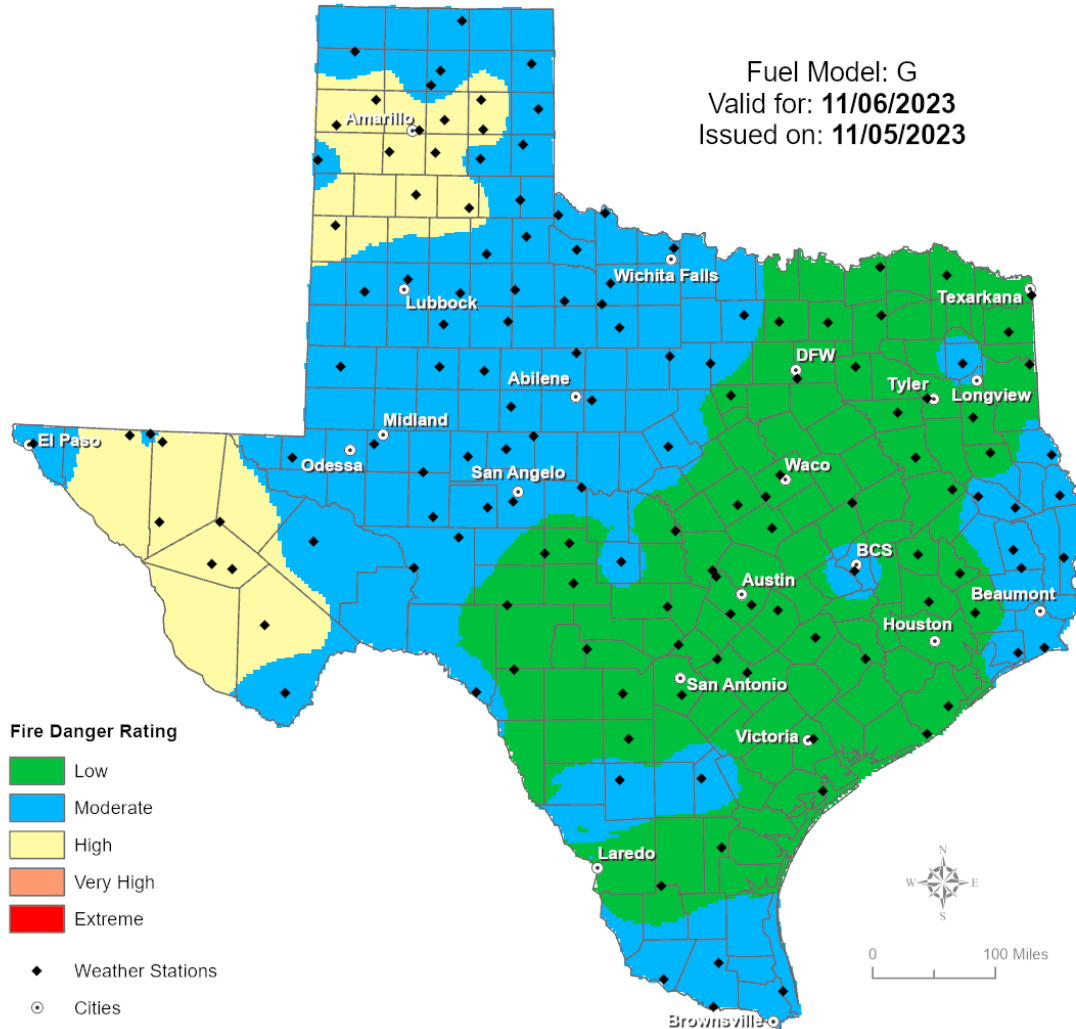
## Severe Weather Outlook Monday, November 06, 2023



# Fire Danger Forecast

## Forecast Fire Danger

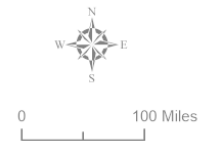
Fuel Model: G  
Valid for: 11/06/2023  
Issued on: 11/05/2023



### Fire Danger Rating

- Low
- Moderate
- High
- Very High
- Extreme

- Weather Stations
- Cities





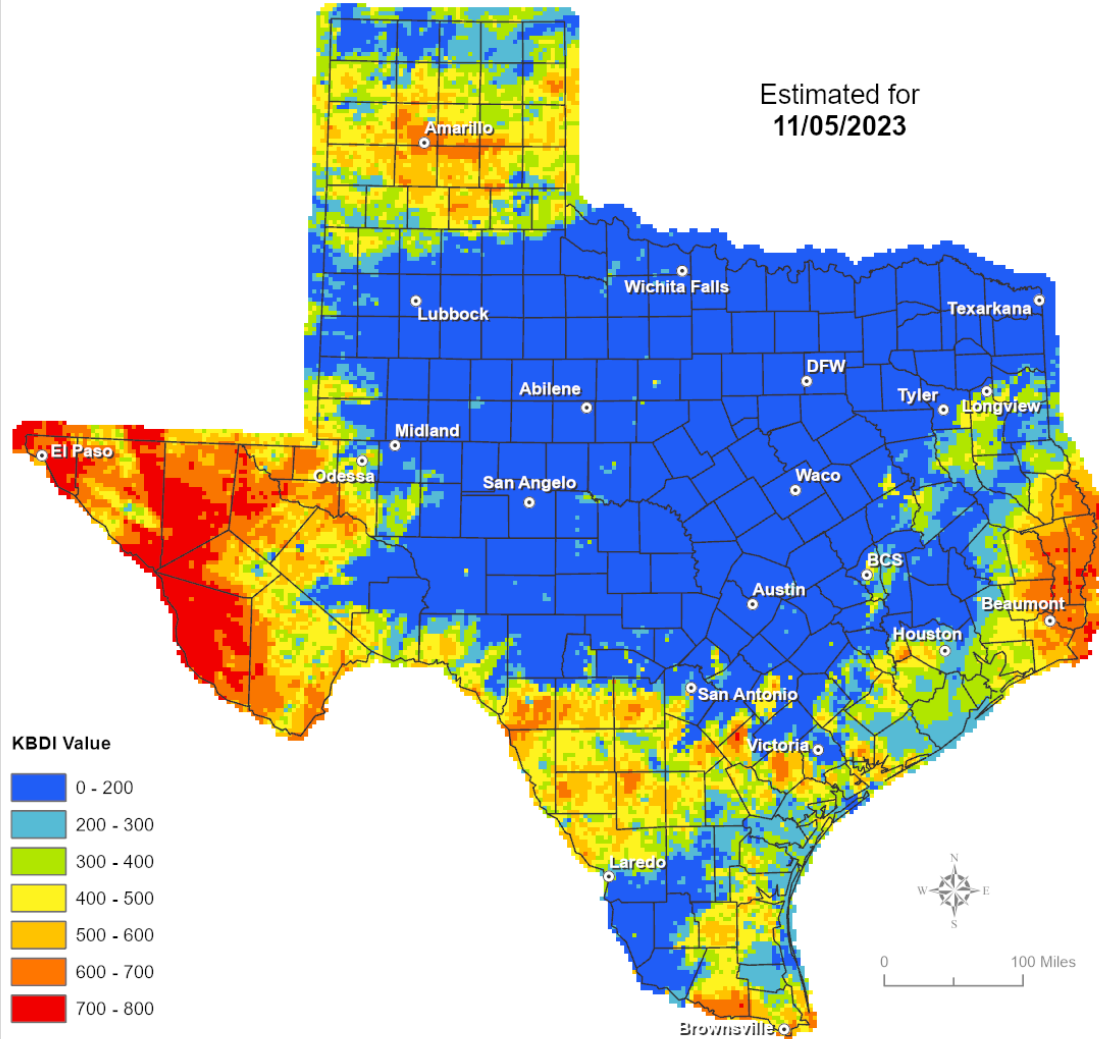


# Keetch-Byram Drought Index

## Keetch-Byram Drought Index

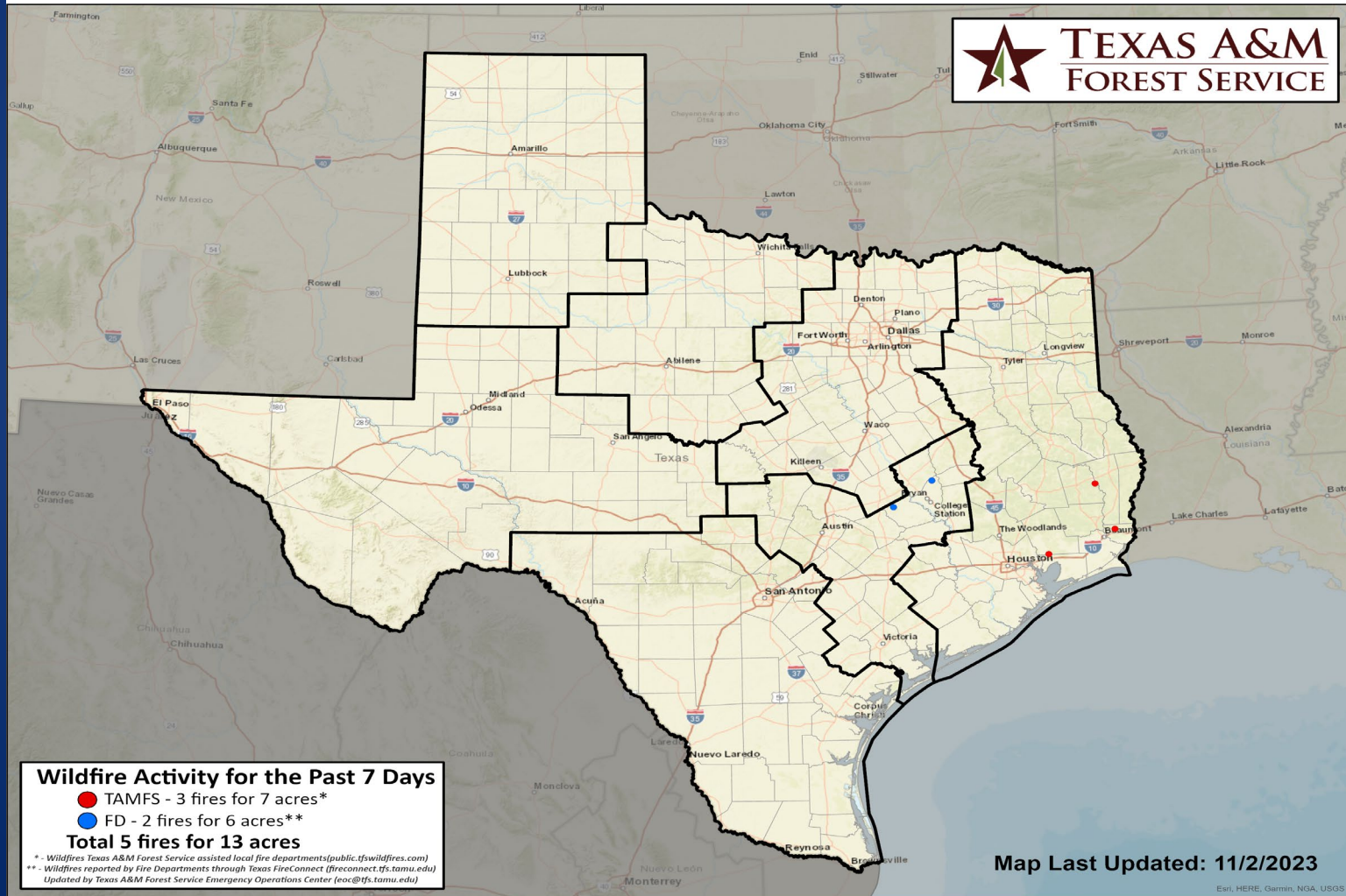
(4 km x 4 km resolution)

Estimated for  
11/05/2023



# Fire Activity (\*Last 24 Hours)

Report of 1,206 (no change) fires and 141,397 (no change) acres have been burned this year. There are 80 counties with burn bans. The Keetch-Byram Drought Index list contains 47 (+1) counties with an average over 400.



# Training

DATES		TITLE	COURSE	LOCATION
09/14/23	11/09/23	Community Emergency Response Team (CERT) Course	G-317	Richmond
10/21/23	11/18/23	Community Emergency Response Team (CERT) Course	G-317	West Orange
11/06/23	11/07/23	Local Volunteer and Donations Management	G-288	Amarillo
11/06/23	11/08/23	Intermediate Emergency Operations Center Functions	E/L/K/G-2300	Dallas
11/06/23	11/08/23	Intermediate Incident Command System for Expanding Incidents, ICS 300	G/ICS-300	San Antonio
11/06/23	11/10/23	NIMS ICS All-Hazards Incident Commander (IC) Course	E/L-950	Austin

# Statewide Significant Events

DATES		LOCATION	EVENT
11/03/23	11/12/23	New Braunfels	Wurstfest
11/06/23	11/12/23	Houston	Houston Open