

Texas Division of Emergency Management Texas State Operations Center



Thursday, November 9th , 2023
As of 0900 CDT

Tropical Weather Awareness



Seven-Day Graphical Tropical Weather Outlook

National Hurricane Center Miami, Florida



www.hurricanes.gov

No Disturbances

No new tropical cyclones are expected during the next seven days.

7:00 am EST
Thu Nov 9 2023

100W 90W 80W 70W 60W 50W 40W 30W 20W

Current Disturbances and Seven-Day Cyclone Formation Chance: < 40% 40-60% > 60%
Tropical or Sub-Tropical Cyclone: Depression Storm Hurricane
 Post-Tropical Cyclone or Remnants

Incidents Reported to the State Operations Center (last 24 hours)

DATE	SUBJECT	LOCATION
11/08/23	Initial Report of an Explosion and Evacuation	San Jacinto County
11/08/23	Initial Report of a Boil Water Notice	Culberson County
11/08/23	Initial Report of the Naylor Fire	McMullen County
11/08/23	Initial Report of a Boil Water Notice	Comanche County
11/08/23	Initial Report of a Water Main Break With a Boil Water Notice	Williamson County
11/08/23	Update Report of the Explosion and Evacuation	San Jacinto County
11/08/23	Final Report of Road Closure US 57	Zavala County
11/08/23	Update Report of the Naylor Fire	McMullen County
11/08/23	Final Report of the Naylor Fire	McMullen County
11/08/23	Update Report of a Boil Water Notice	Williamson County
11/08/23	Update Report #2 of an Explosion and Evacuation	San Jacinto County
11/08/23	Update Report #3 of an Explosion and Evacuation	San Jacinto County
11/08/23	Update Report #4 of an Explosion and Evacuation	San Jacinto County

Incidents Reported to the State Operations Center (last 24 hours)

DATE	SUBJECT	LOCATION
11/08/23	Update Report #2 of a Water Main Break	Williamson County
11/08/23	Initial Report of a Boil Water Notice in Edinburg	Hidalgo County
11/09/23	Preliminary Earthquake Report (M3.0)	Reeves County
11/09/23	PLB Incident #1161 has Been OPENED	Harris County
11/09/23	PLB Incident #1161 has Been CLOSED	Harris County
11/09/23	Update #3 of a Water Main Break	Williamson County

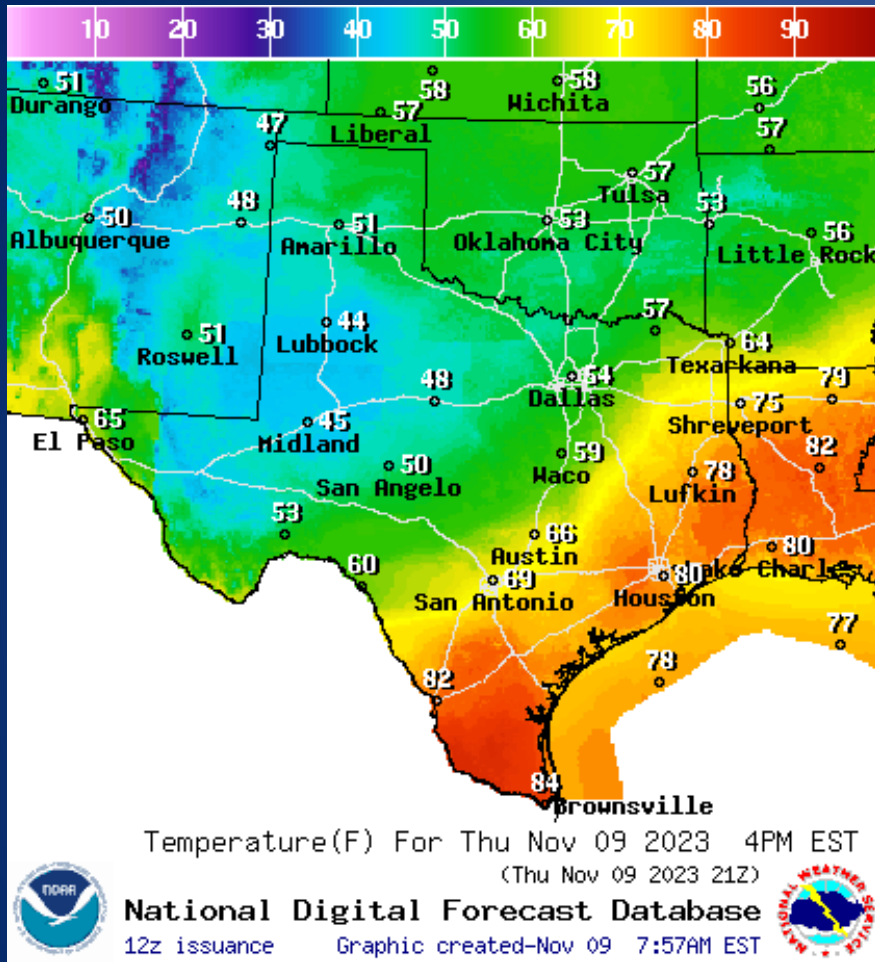
Informational Products Distributed by the State Operations Center

DATE	SUBJECT
11/08/23	NWS El Paso, TX/Santa Teresa, NM: Drought Information Statement
11/08/23	NWS Brownsville/Rio Grande Valley: Extensive Period of Rain
11/08/23	Silver Alert Activation - Bellmead Police Department - Branch

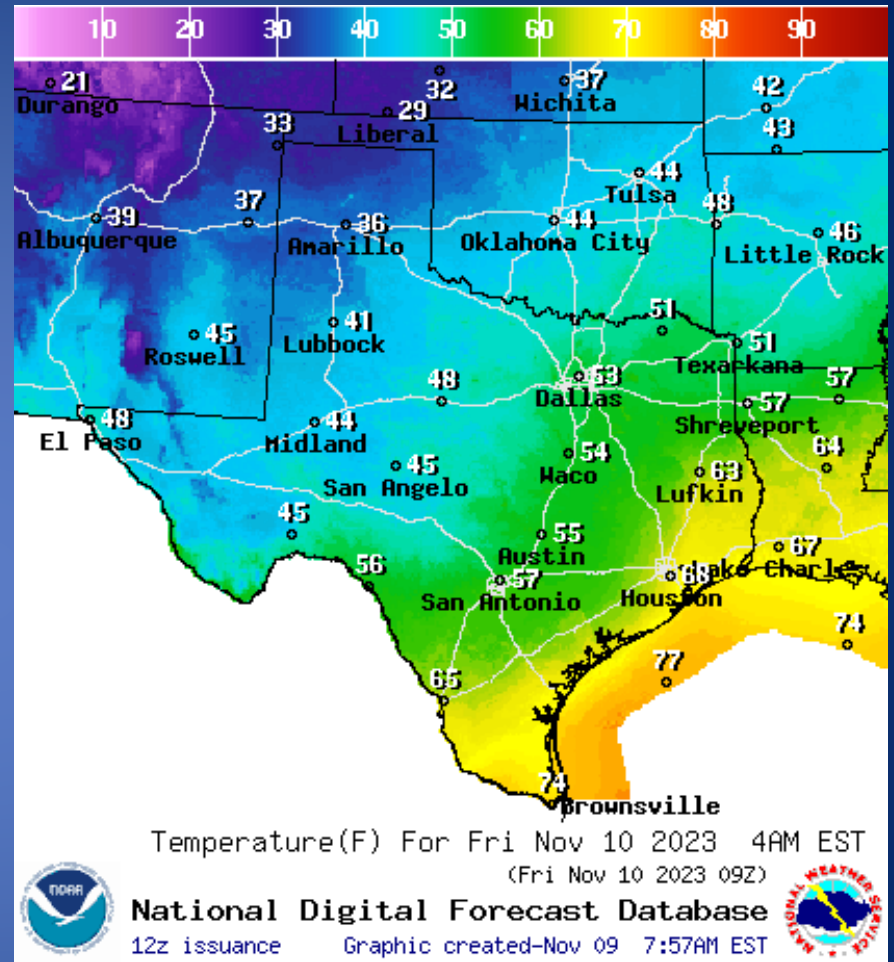
Informational Products Distributed by the State Operations Center

DATE	SUBJECT
11/08/23	Silver Alert Activation - Dallas Police Department - Moore
11/08/23	Silver Alert Discontinuation - Dallas Police Department - Moore
11/09/23	Silver Alert - Discontinuation - Bellmead Police Department - Branch
11/09/23	Daily NWS Threat Brief for Thursday, Nov. 9, 2023, for FEMA Region 6

Weather Forecast

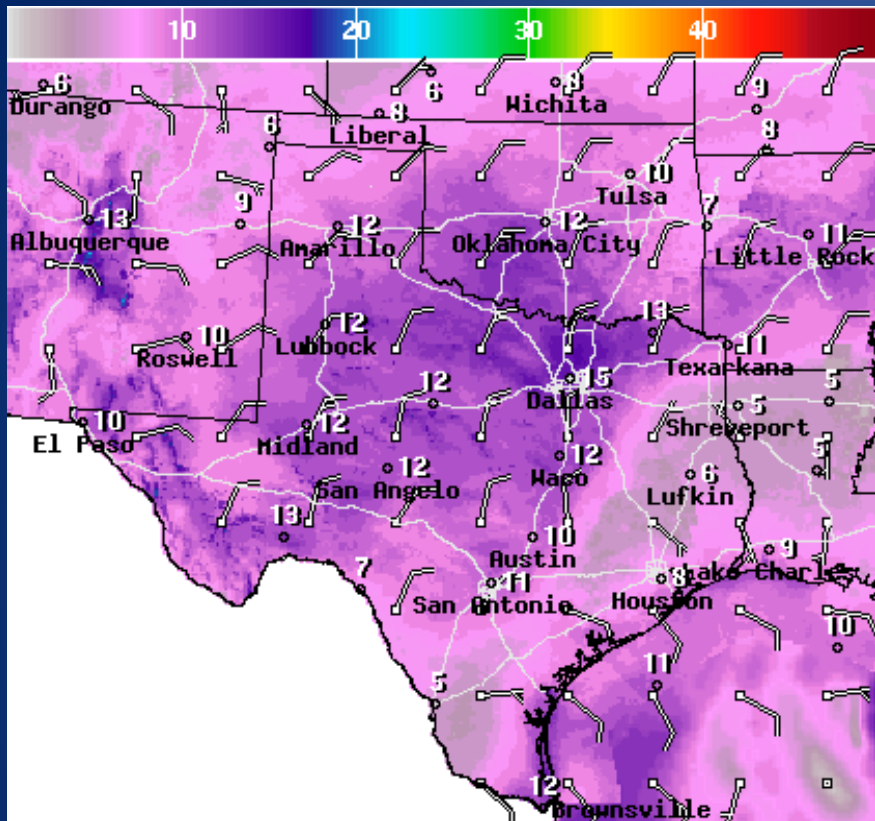


Highs



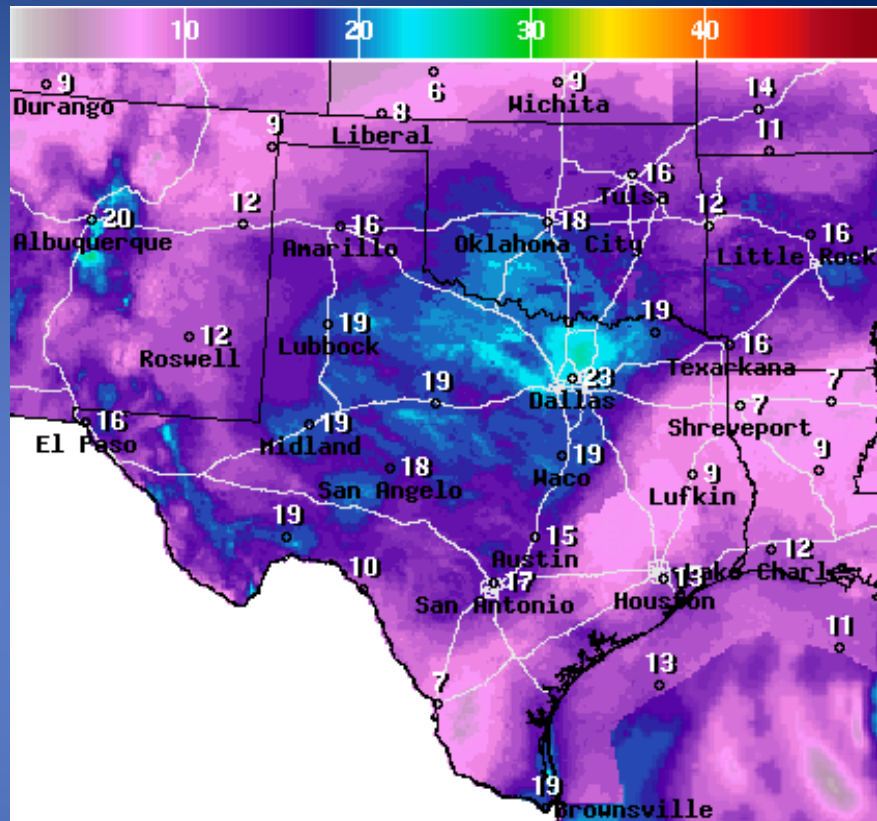
Lows

Weather Forecast



National Digital Forecast Database
11z issuance Graphic created-Nov 09 6:22AM EST

Wind Speeds



National Digital Forecast Database
11z issuance Graphic created-Nov 09 6:25AM EST

Gusts

Hazardous Weather

Highlighted Area: FEMA Region 6

Last Updated: Nov 09 2023 0652 AM CST
Valid Until: Nov 10 2023 0600 AM CST

Severe Weather Outlook Thursday, November 09, 2023



- 5 High
- 4 Moderate
- 3 Enhanced
- 2 Slight
- 1 Marginal
- Thunder

Hazardous Weather

Thursday: Rainy & Cooler

Weather Forecast Office
Fort Worth, TX
Issued November 9, 2023 4:05 AM CT

A cold front will bring showers and isolated thunderstorms to the area on Thursday, along with breezy and much cooler conditions.

Rain chances will linger across the southeast Friday.



A few strong storms may develop. Severe weather is not expected.

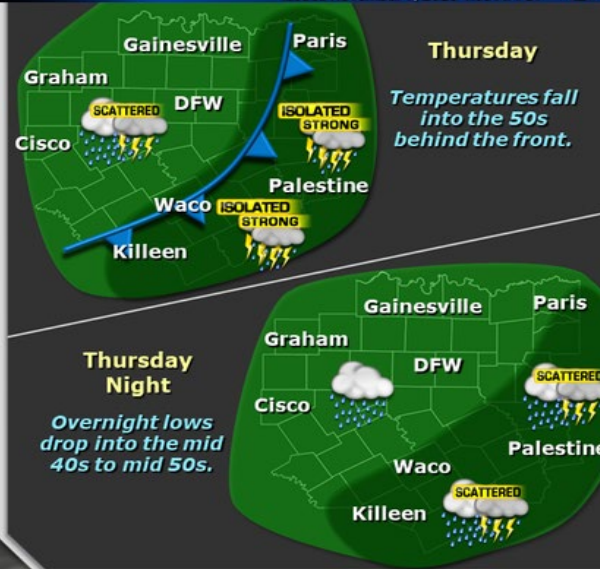


Breezy winds and falling temperatures will accompany the cold front.



Showers/isolated storms gradually exit to the southeast through Friday.

   NWSFortWorth



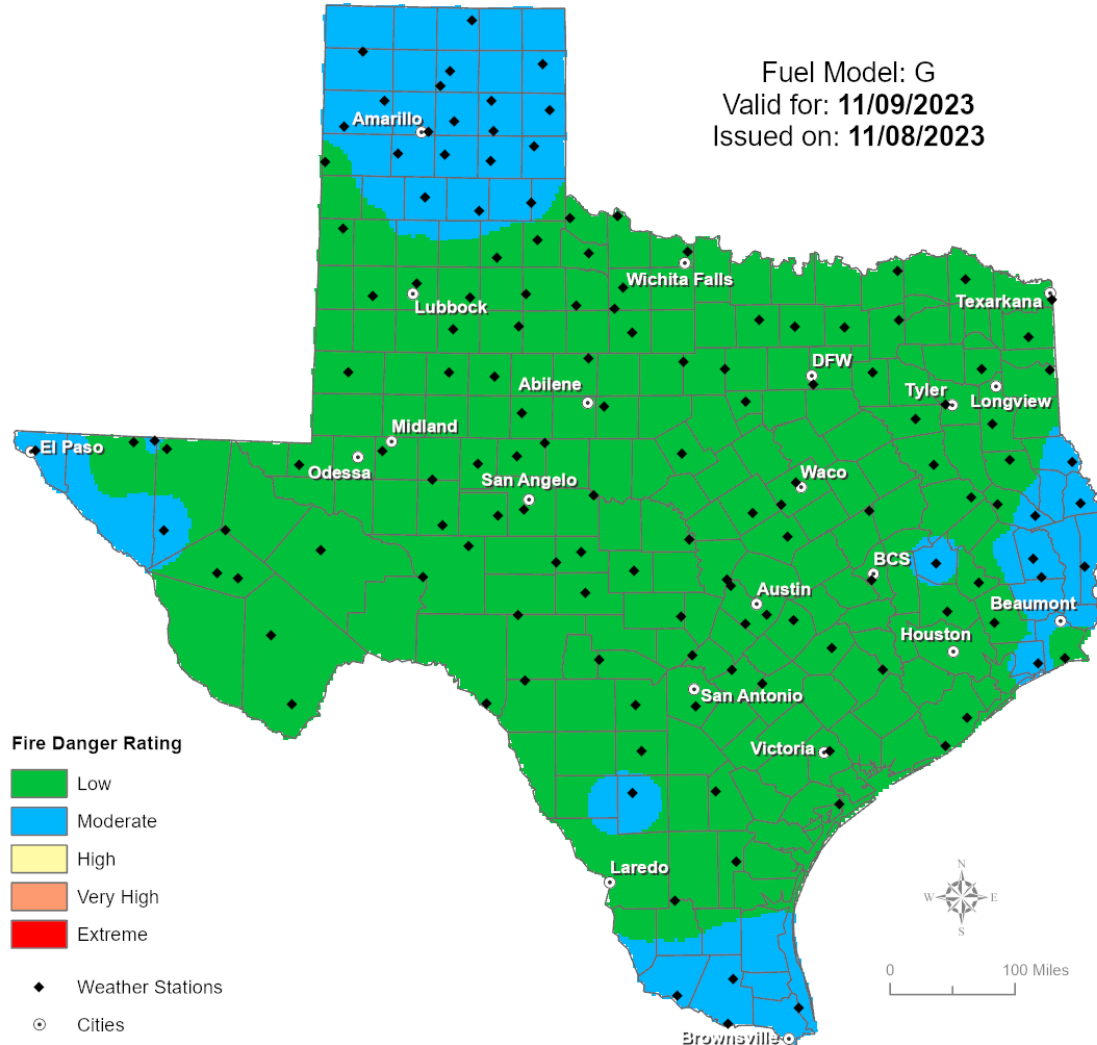
weather.gov/fortworth

Our next cold front will bring breezy winds, much cooler temperatures, and widespread rainfall to the region on Thursday. Isolated to scattered storms will accompany showers throughout the day Thursday and will continue into Friday morning. Severe weather is not expected at this time, but a few strong storms may produce small hail and gusty winds across Central Texas. All rain will exit the region on Friday.

Fire Danger Forecast

Forecast Fire Danger

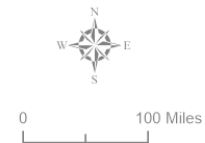
Fuel Model: G
Valid for: 11/09/2023
Issued on: 11/08/2023



Fire Danger Rating



- ◆ Weather Stations
- Cities



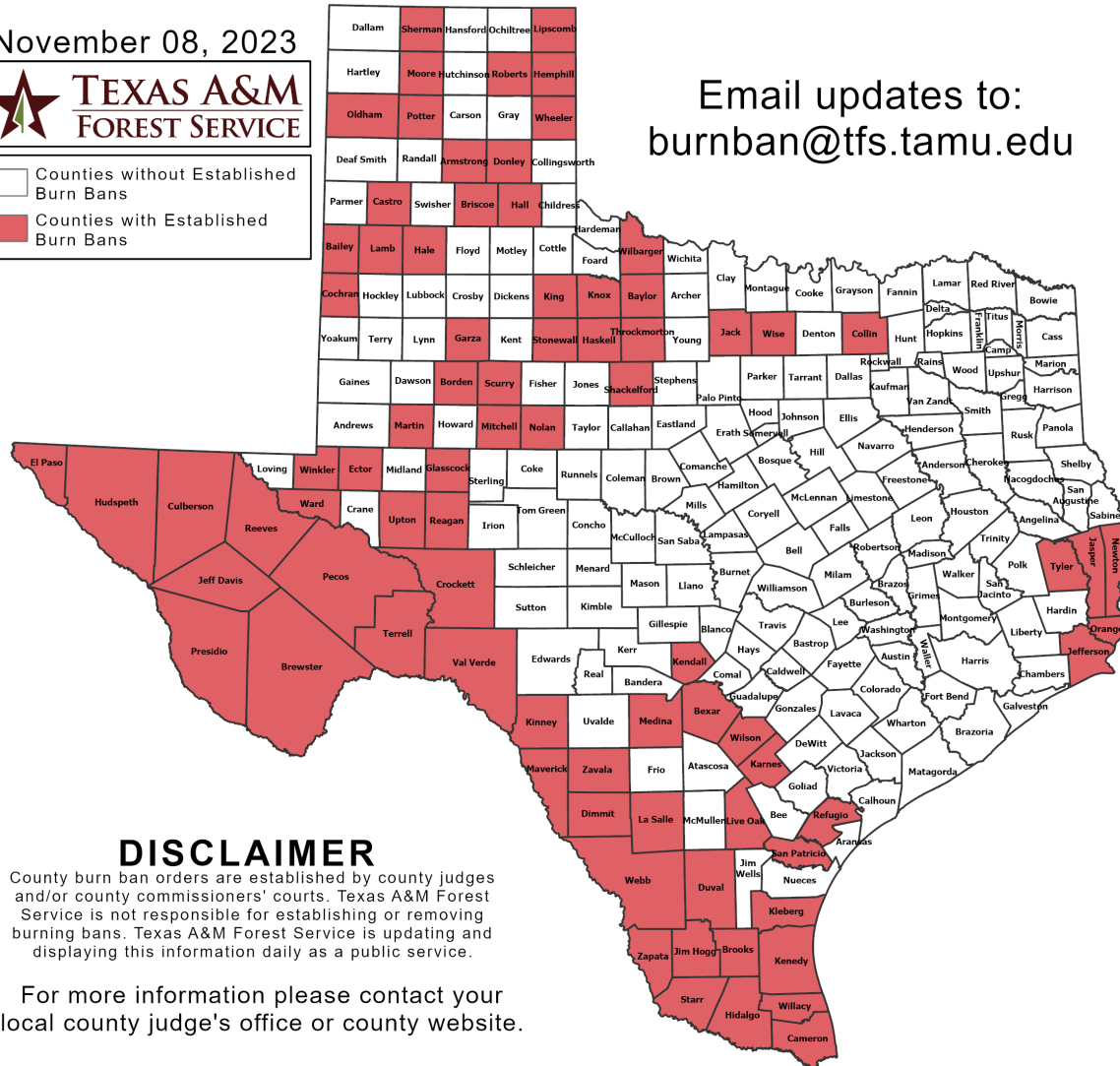
Burn Ban

OUTDOOR BURN BANS

November 08, 2023



Counties without Established Burn Bans
 Counties with Established Burn Bans



Email updates to:
burnban@tfs.tamu.edu

Counties with Burn Bans: 80

- | | | |
|-----------|------------|--------------|
| Armstrong | Jack | Presidio |
| Bailey | Jasper | Reagan |
| Baylor | Jeff Davis | Reeves |
| Bexar | Jefferson | Refugio |
| Borden | Jim Hogg | Roberts |
| Brewster | Karnes | San Patricio |
| Briscoe | Kendall | Scurry |
| Brooks | Kenedy | Shackelford |
| Cameron | King | Sherman |
| Castro | Kinney | Starr |
| Cochran | Kleberg | Stonewall |
| Collin | Knox | Terrell |
| Crockett | Lamb | Throckmorton |
| Culberson | La Salle | Tyler |
| Dimmit | Lipscomb | Upton |
| Donley | Live Oak | Val Verde |
| Duval | Martin | Ward |
| Ector | Maverick | Webb |
| El Paso | Medina | Wheeler |
| Garza | Mitchell | Willacy |
| Glasscock | Moore | Willcox |
| Hale | Newton | Wilson |
| Hall | Nolan | Winkler |
| Haskell | Oldham | Wise |
| Hemphill | Orange | Zapata |
| Hidalgo | Pecos | Zavala |
| Hudspeth | Potter | |

DISCLAIMER

County burn ban orders are established by county judges and/or county commissioners' courts. Texas A&M Forest Service is not responsible for establishing or removing burning bans. Texas A&M Forest Service is updating and displaying this information daily as a public service.

For more information please contact your local county judge's office or county website.

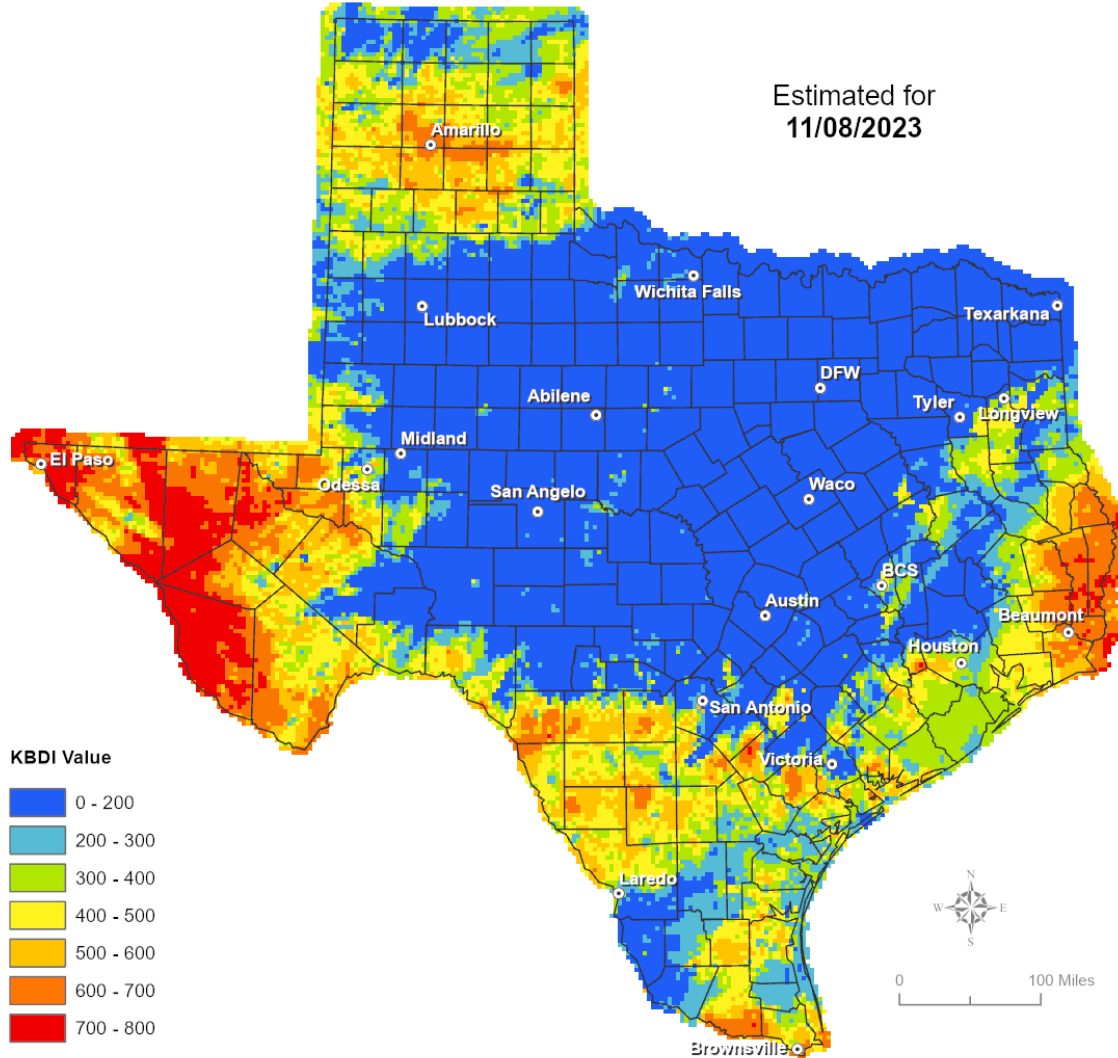
RED FLAG WARNINGS: www.weather.gov
 Additional map formats available at <https://tfsweb.tamu.edu/Burnbans/>

Keetch-Byram Drought Index

Keetch-Byram Drought Index

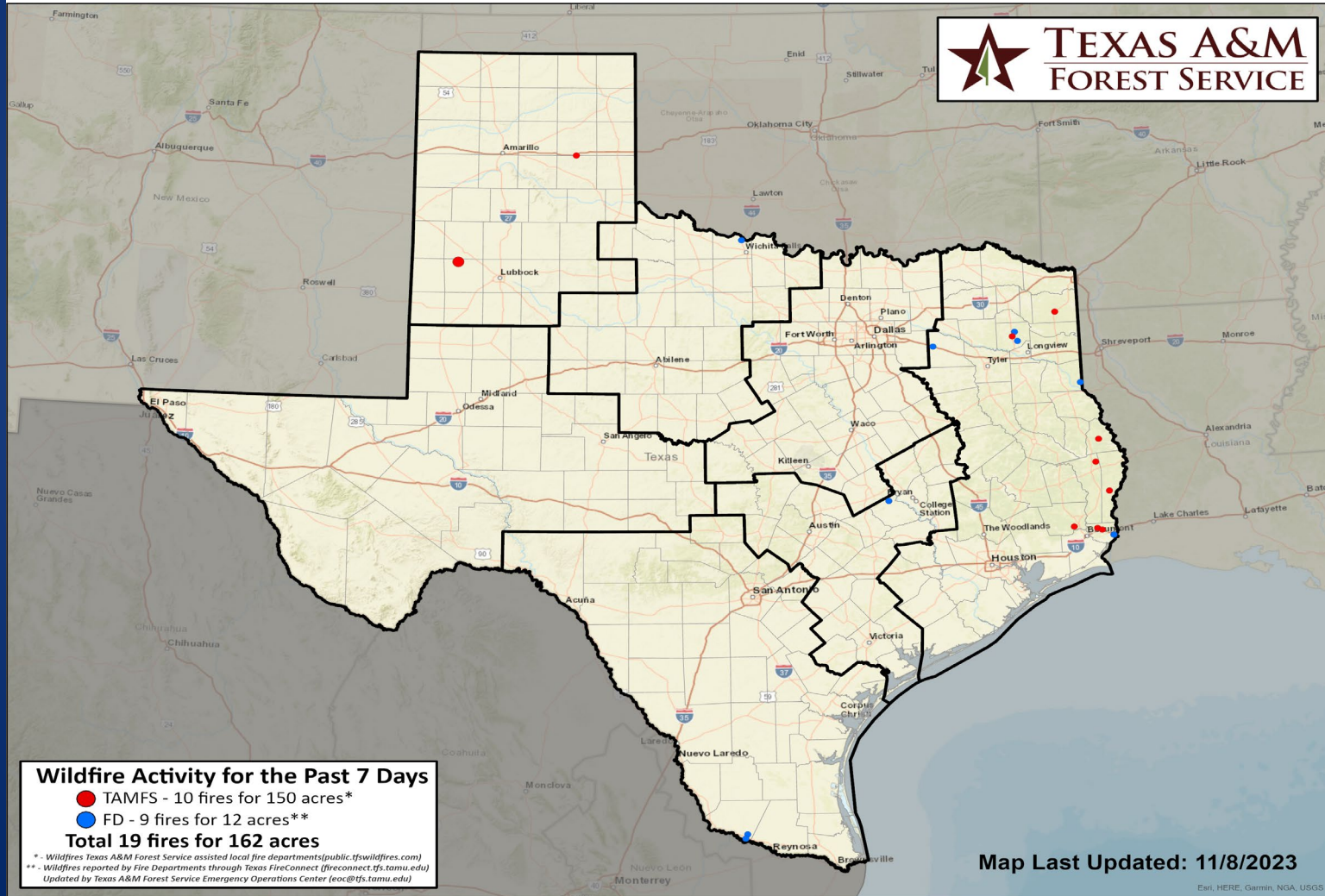
(4 km x 4 km resolution)

Estimated for
11/08/2023



Fire Activity (*Last 24 Hours)

Report of 1,212 (+3) fires and 141,418 (+15) acres have been burned this year. There are 80 (no change) counties with burn bans. The Keetch-Byram Drought Index list contains 50 (+1) counties with an average over 400.



Training

DATES		TITLE	COURSE	LOCATION
09/14/23	11/09/23	Community Emergency Response Team (CERT) Course	G-317	Richmond
10/21/23	11/18/23	Community Emergency Response Team (CERT) Course	G-317	West Orange
11/06/23	11/10/23	NIMS ICS All-Hazards Incident Commander (IC) Course	E/L-950	Austin
11/07/23	11/09/23	Instructional Presentation and Evaluation Skills	G-141	Houston
11/09/23	11/09/23	City of Midlothian Winter Weather Preparedness Workshop	NA	Midlothian
11/09/23	11/10/23	Advanced Incident Command System for Complex Incidents	G/ICS-400	San Antonio
11/09/23	11/10/23	Evacuation and Re-Entry Planning	G-358	Dallas
11/09/23	11/09/23	Senior Officials Workshop for All-Hazards Preparedness	MGT-312	Austin
11/09/23	11/09/23	Emergency Tracking Network(ETN) Operator Course	ETN 200	Edna
11/09/23	12/19/23	Community Emergency Response Team (CERT) Course	G-317	Dripping Springs

Statewide Significant Events

DATES		LOCATION	EVENT
11/03/23	11/12/23	New Braunfels	Wurstfest
11/06/23	11/12/23	Houston	Houston Open

Exercises

DATES		AGENCY/LOCATION	TYPE: EXERCISE NAME
11/09/23	11/09/23	City of Midlothian / Midlothian	City of Midlothian Winter Weather Workshop