

Texas Division of Emergency Management Texas State Operations Center



Situation Awareness Brief



Sunday, November 19th, 2023
As of 0900 CDT

Tropical Weather Awareness



Seven-Day Graphical Tropical Weather Outlook

National Hurricane Center Miami, Florida



www.hurricanes.gov

No Disturbances

No new tropical cyclones are expected during the next seven days.

7:00 am EST
Sun Nov 19 2023

100W 90W 80W 70W 60W 50W 40W 30W 20W

Current Disturbances and Seven-Day Cyclone Formation Chance: < 40% 40-60% > 60%

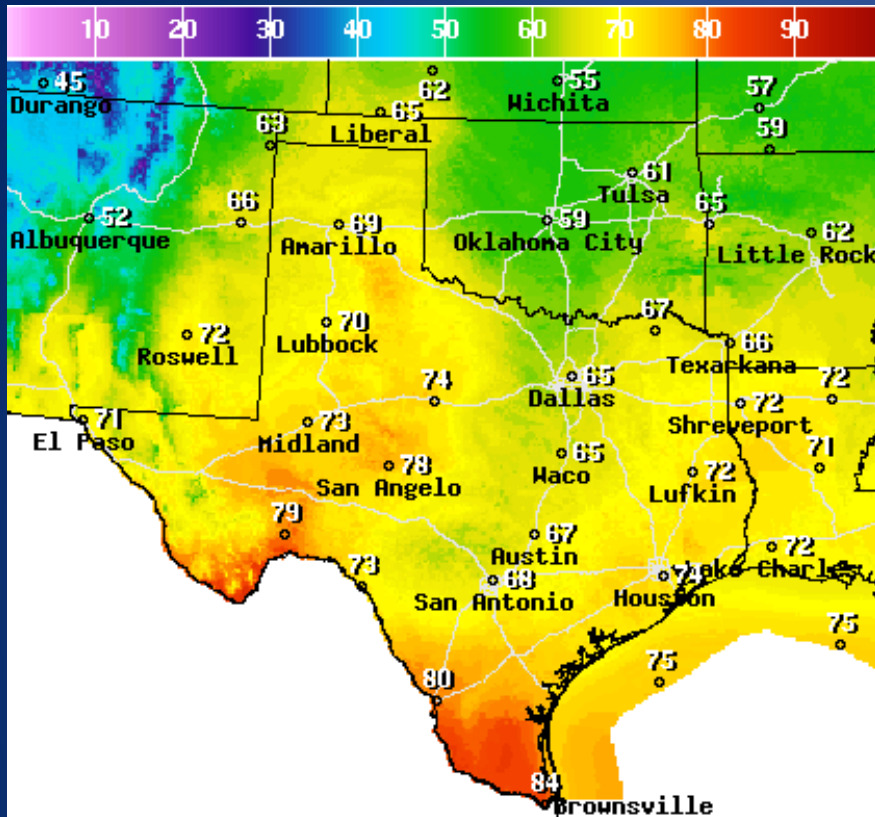
Tropical or Sub-Tropical Cyclone: Depression Storm Hurricane

Post-Tropical Cyclone or Remnants

Informational Products Distributed by the State Operations Center

DATE	SUBJECT
11/18/23	Endangered Missing Persons Discontinuation - Houston Police Department - Rodriguez
11/18/23	Amber Alert Continuation #3 - Wilmer Police Department - Aguilar
11/19/23	NWS Lake Charles, LA: Severe Weather Potential for Monday
11/19/23	NWS Houston/Galveston: Isolated Strong to Severe Storms Possible on Monday
11/19/23	Daily NWS Threat Brief for Sunday, Nov. 19, 2023, for FEMA Region 6

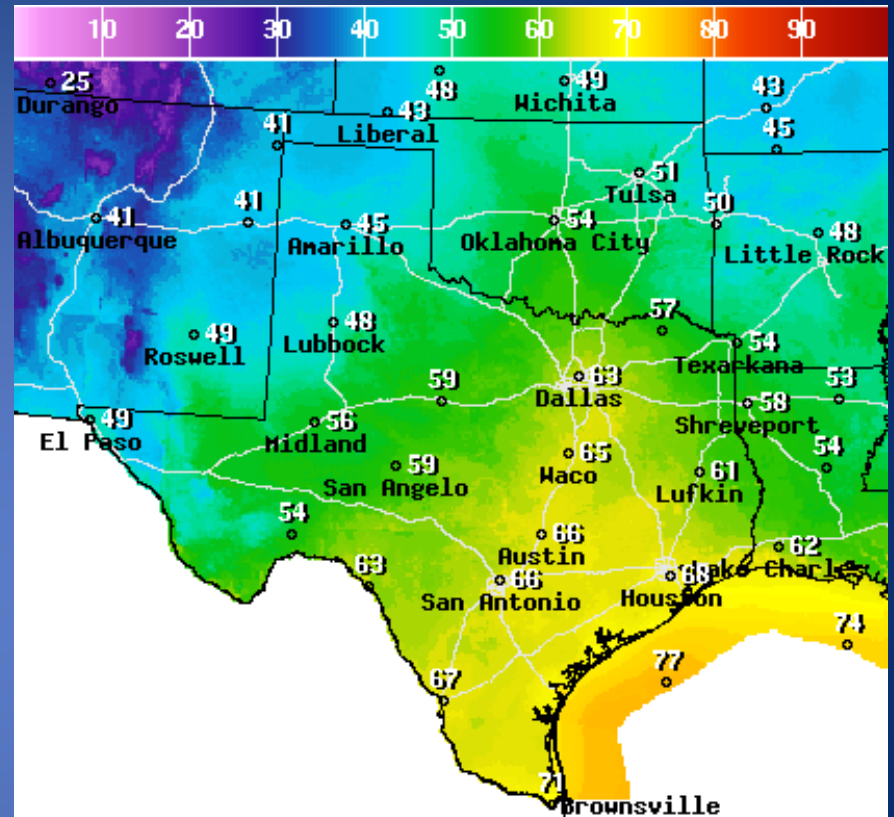
Weather Forecast



National Digital Forecast Database
12z issuance Graphic created-Nov 19 7:46AM EST



Highs

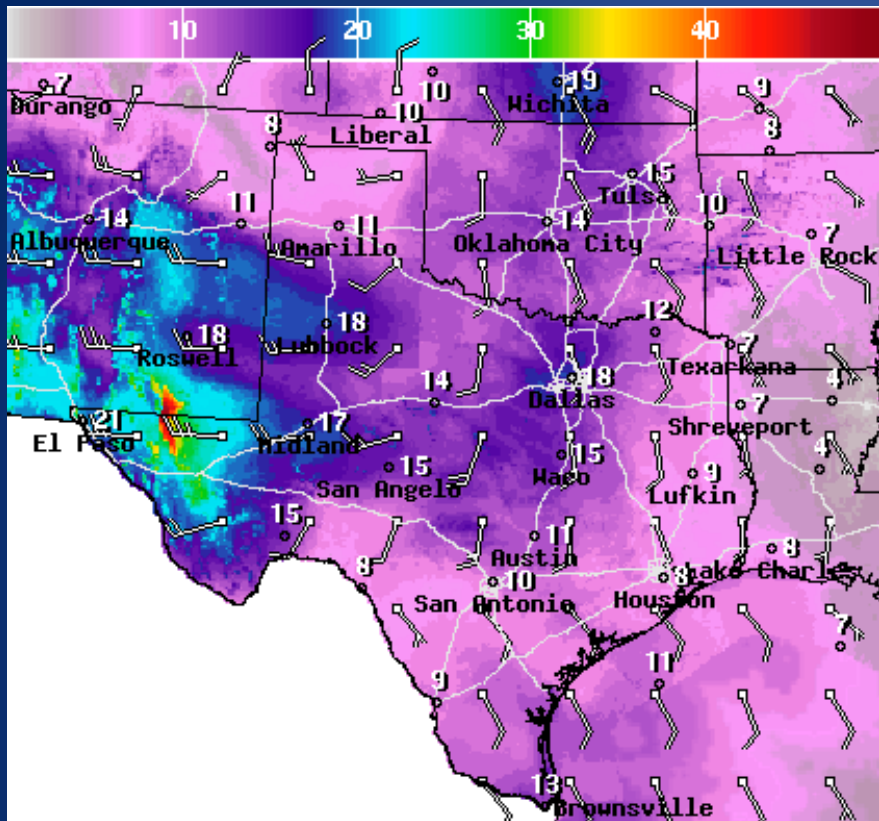


National Digital Forecast Database
12z issuance Graphic created-Nov 19 7:46AM EST



Lows

Weather Forecast



WindSpd(Kts) & WindDir For Sun Nov 19 2023 4PM EST
(Sun Nov 19 2023 21Z)

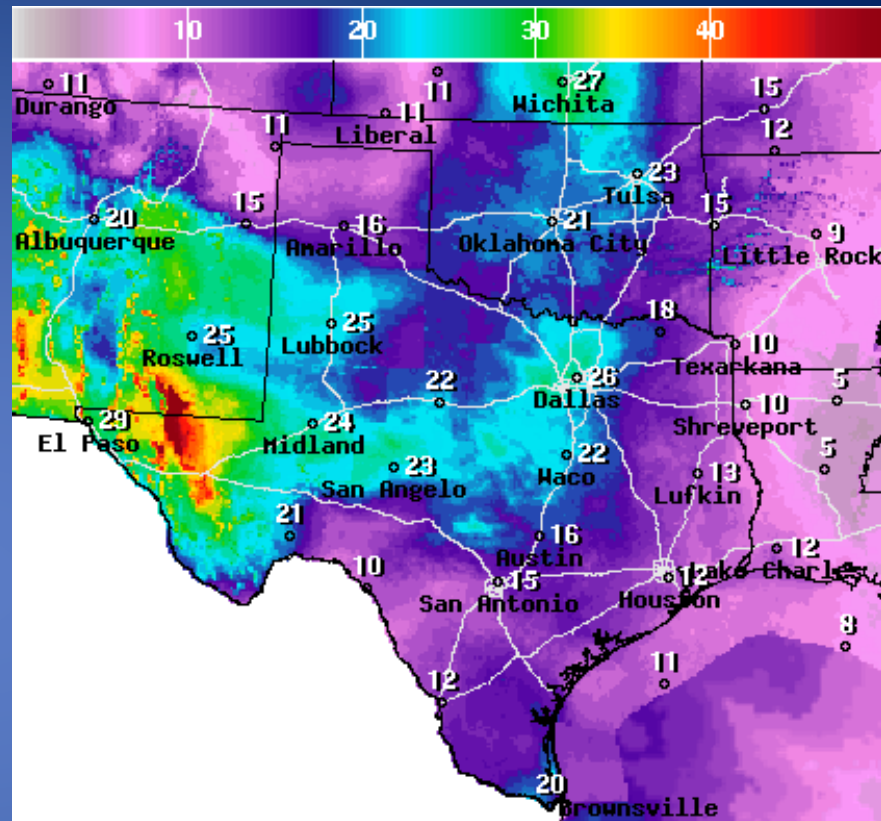


National Digital Forecast Database

12z issuance Graphic created-Nov 19 7:53AM EST



Wind Speeds



Wind Gust(Kts) Sun Nov 19 2023 4PM EST
(Sun Nov 19 2023 21Z)



National Digital Forecast Database

12z issuance Graphic created-Nov 19 7:57AM EST



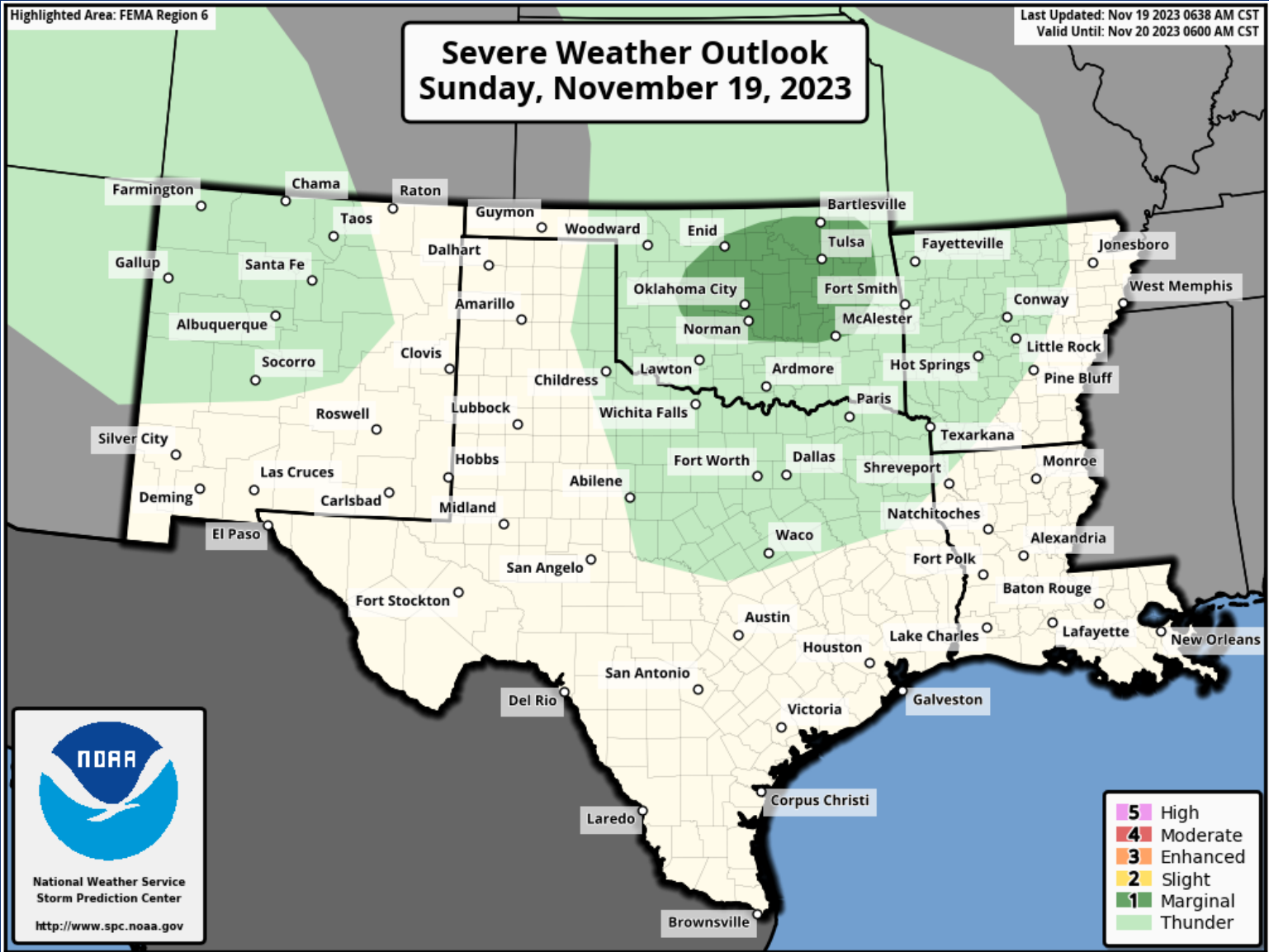
Gusts

Hazardous Weather

Highlighted Area: FEMA Region 6

Last Updated: Nov 19 2023 0638 AM CST
Valid Until: Nov 20 2023 0600 AM CST

Severe Weather Outlook Sunday, November 19, 2023



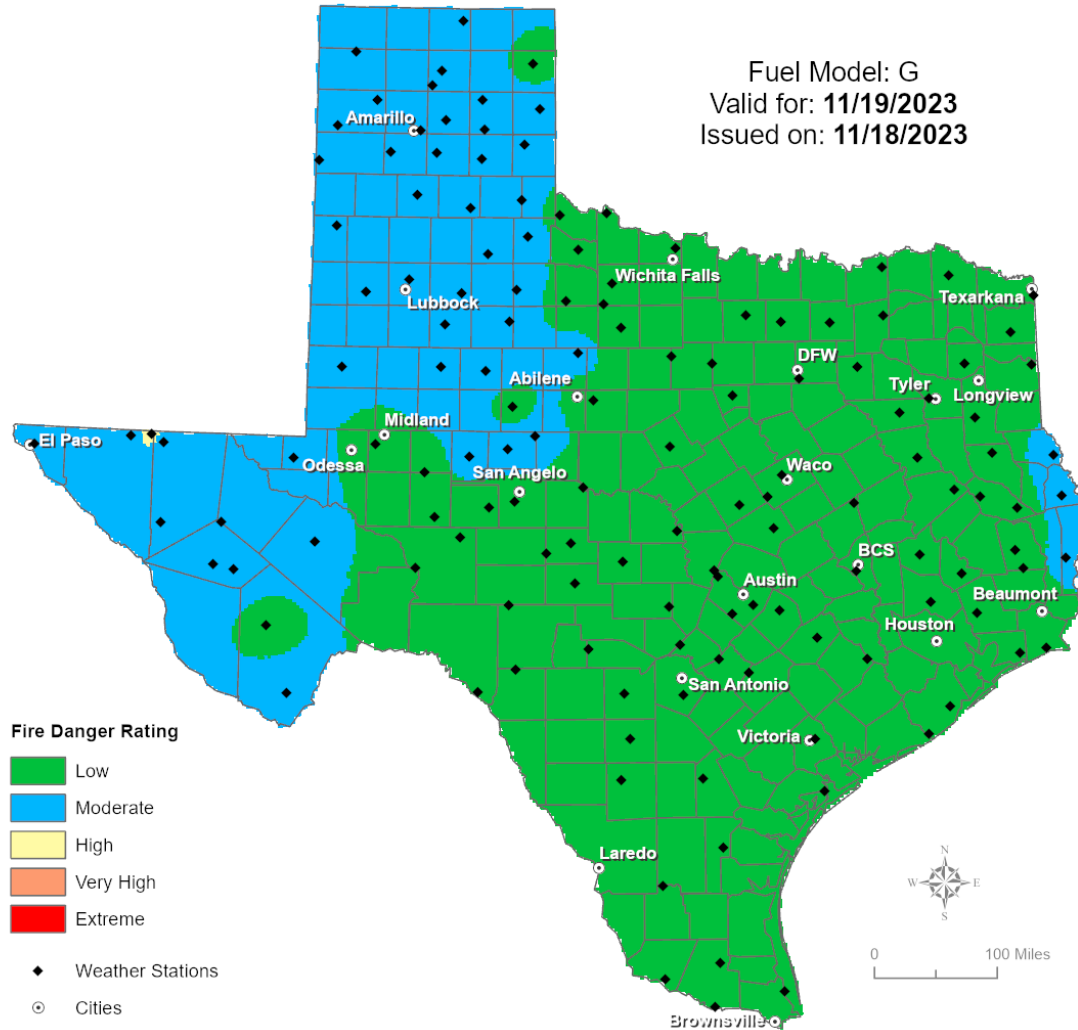
- 5 High
- 4 Moderate
- 3 Enhanced
- 2 Slight
- 1 Marginal
- Thunder

Weather Warnings/Advisories Issued

DATE	WARNING TYPE	LOCATION
11/18/23	High Wind Warning	Culberson County

Fire Danger Forecast

Forecast Fire Danger



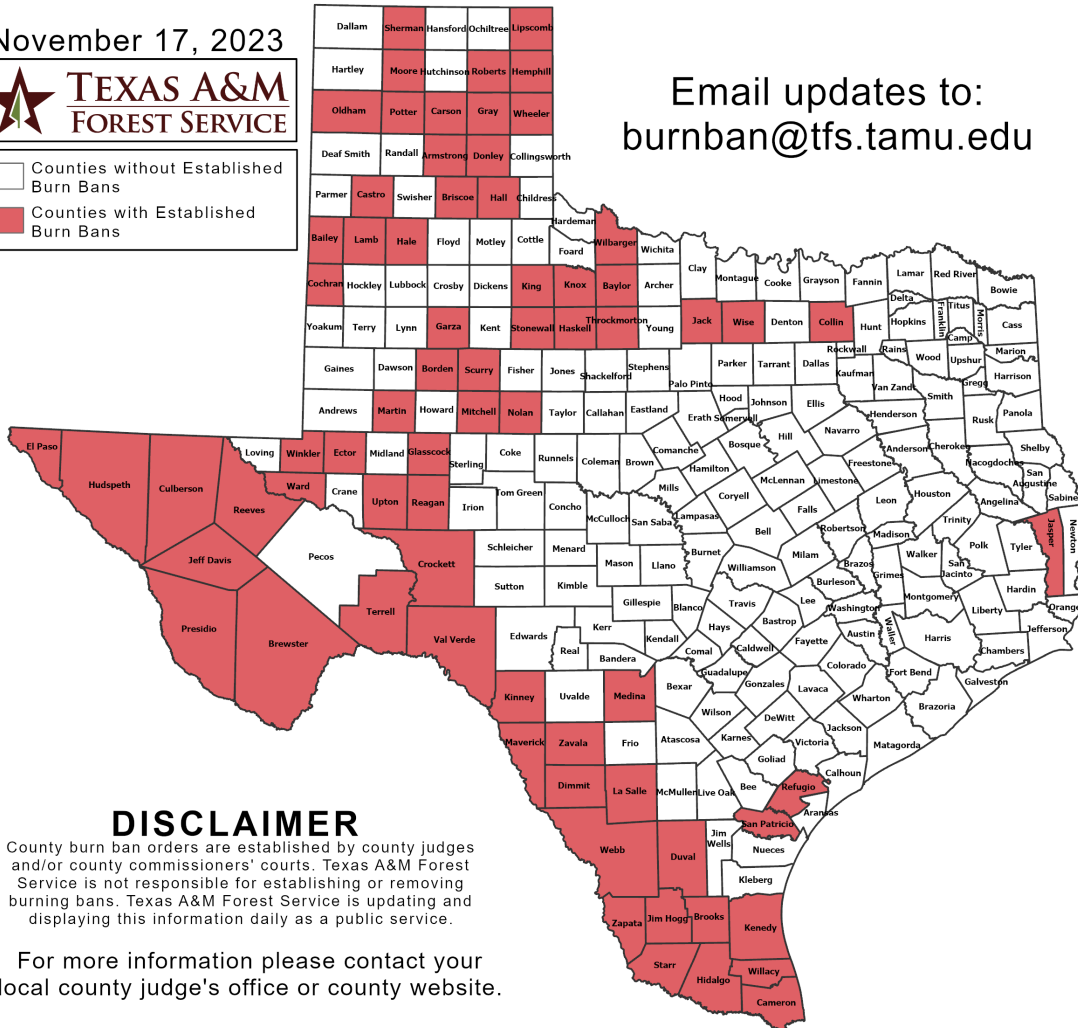
Burn Ban

OUTDOOR BURN BANS

November 17, 2023



Counties without Established Burn Bans
 Counties with Established Burn Bans



Email updates to:
burnban@tfs.tamu.edu

Counties with Burn Bans: 70

- | | | |
|-----------|------------|--------------|
| Armstrong | Haskell | Reagan |
| Bailey | Hemphill | Reeves |
| Baylor | Hidalgo | Refugio |
| Borden | Hudspeth | Roberts |
| Brewster | Jack | San Antonio |
| Briscoe | Jasper | Scurry |
| Brooks | Jeff Davis | Sherman |
| Cameron | Jim Hogg | Starr |
| Carson | Kenedy | Stonewall |
| Castro | King | Terrell |
| Cochran | Kinney | Throckmorton |
| Collin | Knox | Upton |
| Crockett | Lamb | Val Verde |
| Culberson | La Salle | Ward |
| Dimmit | Lipscomb | Webb |
| Donley | Martin | Wheeler |
| Duval | Maverick | Willbarger |
| Ector | Medina | Willacy |
| El Paso | Mitchell | Winkler |
| Garza | Moore | Wise |
| Glasscock | Nolan | Zapata |
| Gray | Oldham | Zavala |
| Hale | Potter | |
| Hall | Presidio | |

DISCLAIMER

County burn ban orders are established by county judges and/or county commissioners' courts. Texas A&M Forest Service is not responsible for establishing or removing burning bans. Texas A&M Forest Service is updating and displaying this information daily as a public service.

For more information please contact your local county judge's office or county website.

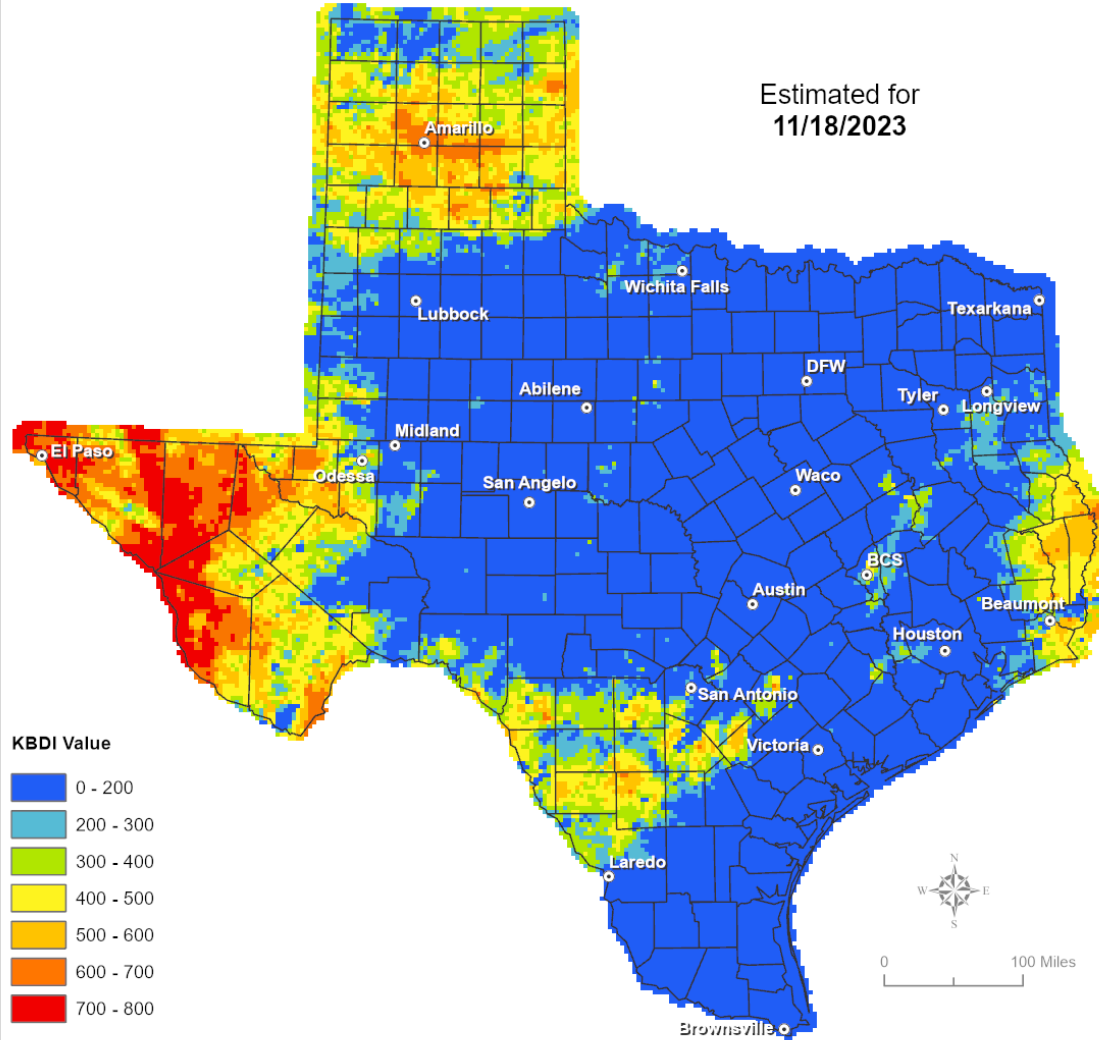
RED FLAG WARNINGS: www.weather.gov
 Additional map formats available at <https://tfsweb.tamu.edu/Burnbans/>

Keetch-Byram Drought Index

Keetch-Byram Drought Index

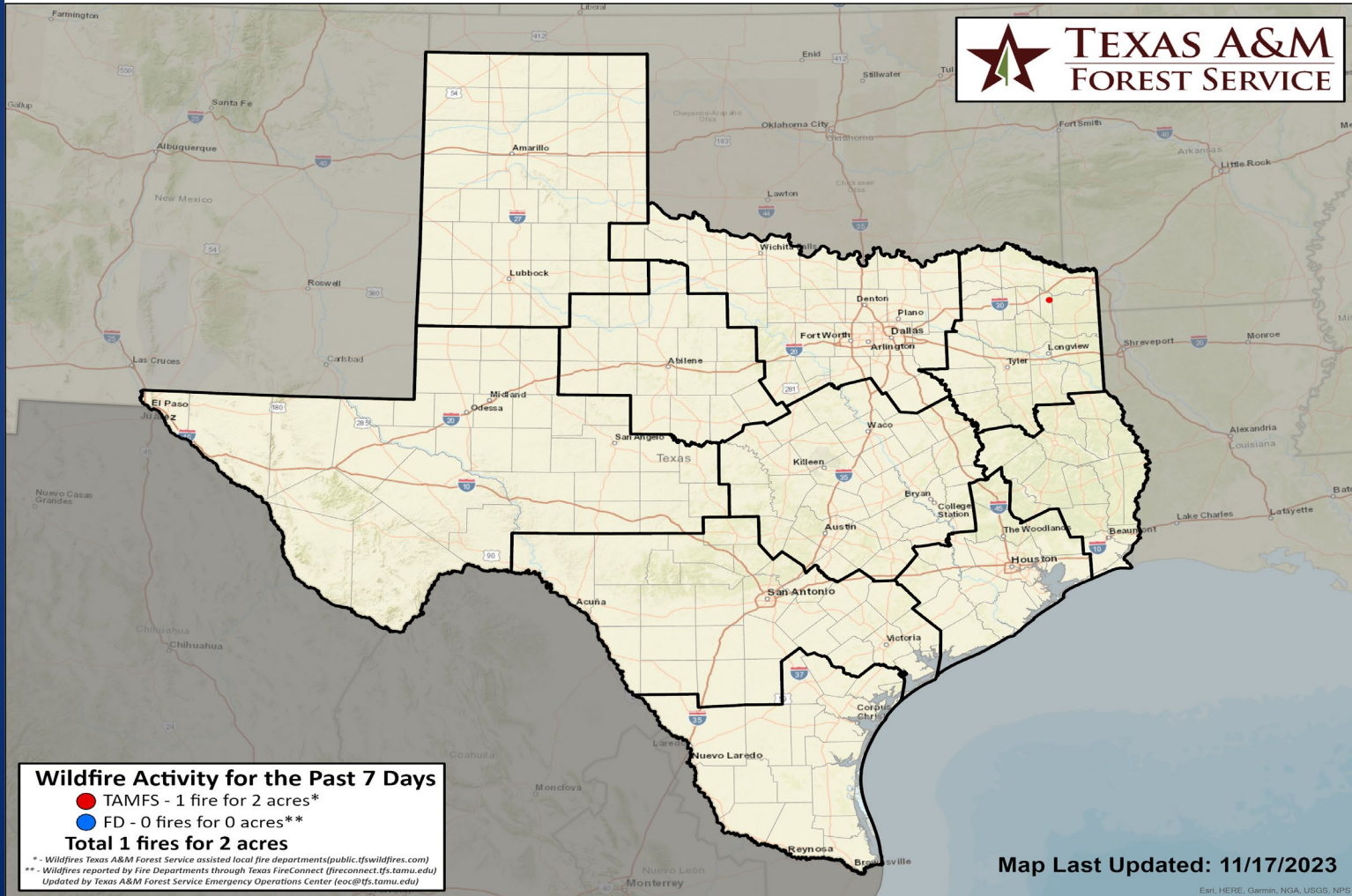
(4 km x 4 km resolution)

Estimated for
11/18/2023



Fire Activity (*Last 24 Hours)

Report of 1,217 (no change) fires and 141,455 (no change) acres have been burned this year. There are 70 (no change) counties with burn bans. The Keetch-Byram Drought Index list contains 32 (+1) counties with an average over 400.



Training

DATES		TITLE	COURSE	LOCATION
11/04/23	12/02/23	Community Emergency Response Team (CERT) Course	G-317	Wimberley
11/09/23	12/19/23	Community Emergency Response Team (CERT) Course	G-317	Dripping Springs
11/17/23	11/19/23	Community Emergency Response Team (CERT) Course	G-317	El Paso
11/18/23	11/19/23	HazMat First Responder Operations	H-200	Buchanan Dam

Statewide Significant Events

DATES		LOCATION	EVENT
11/19/23	11/19/23	Houston	Houston Texans Game

Exercises

DATES		AGENCY/LOCATION	TYPE: EXERCISE NAME
11/19/23	11/22/23	Texas Emergency Medical Services/Austin	Conference: Texas EMS Conference 2023