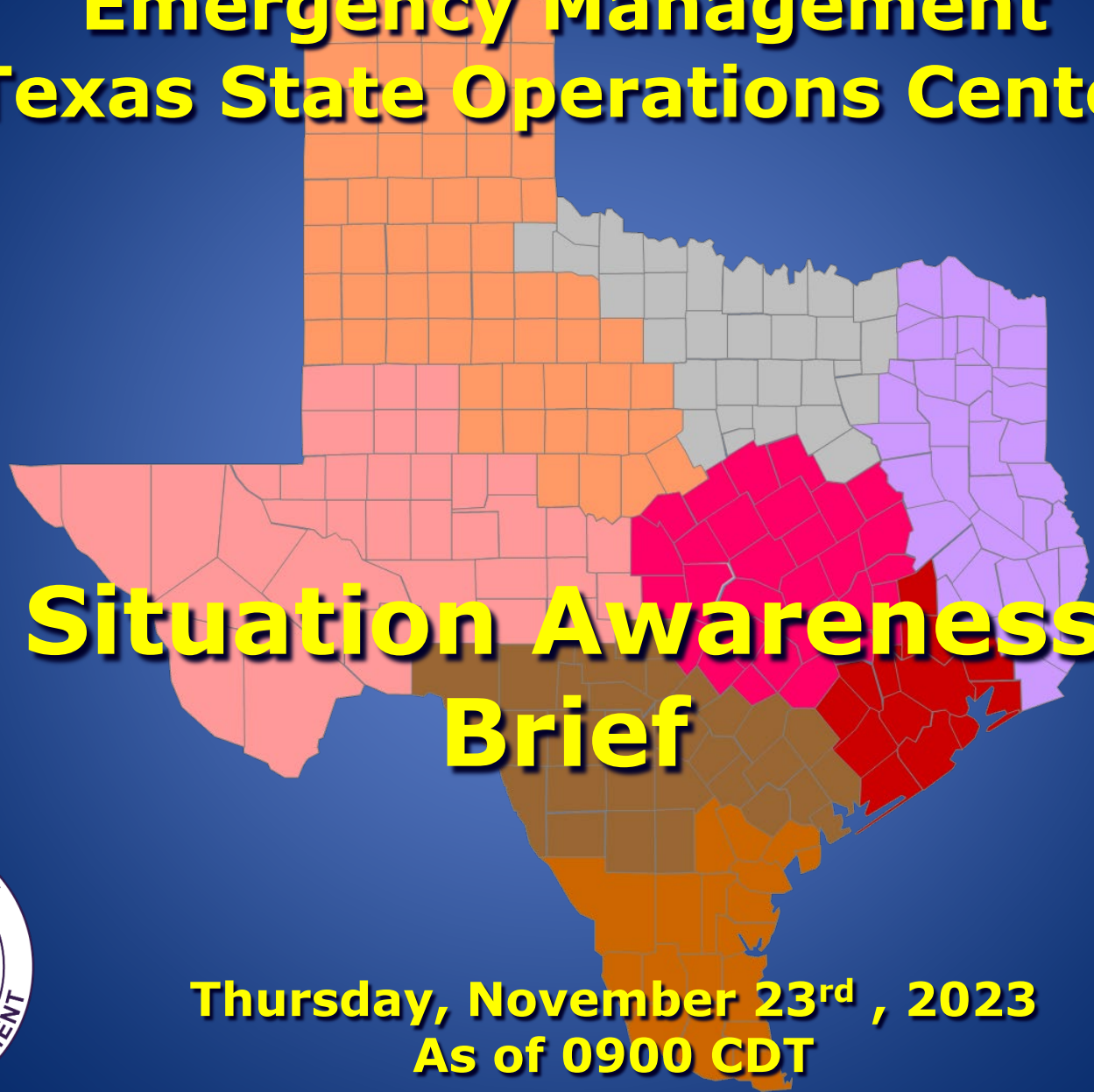


Texas Division of Emergency Management Texas State Operations Center



Situation Awareness Brief



Thursday, November 23rd, 2023
As of 0900 CDT

Tropical Weather Awareness



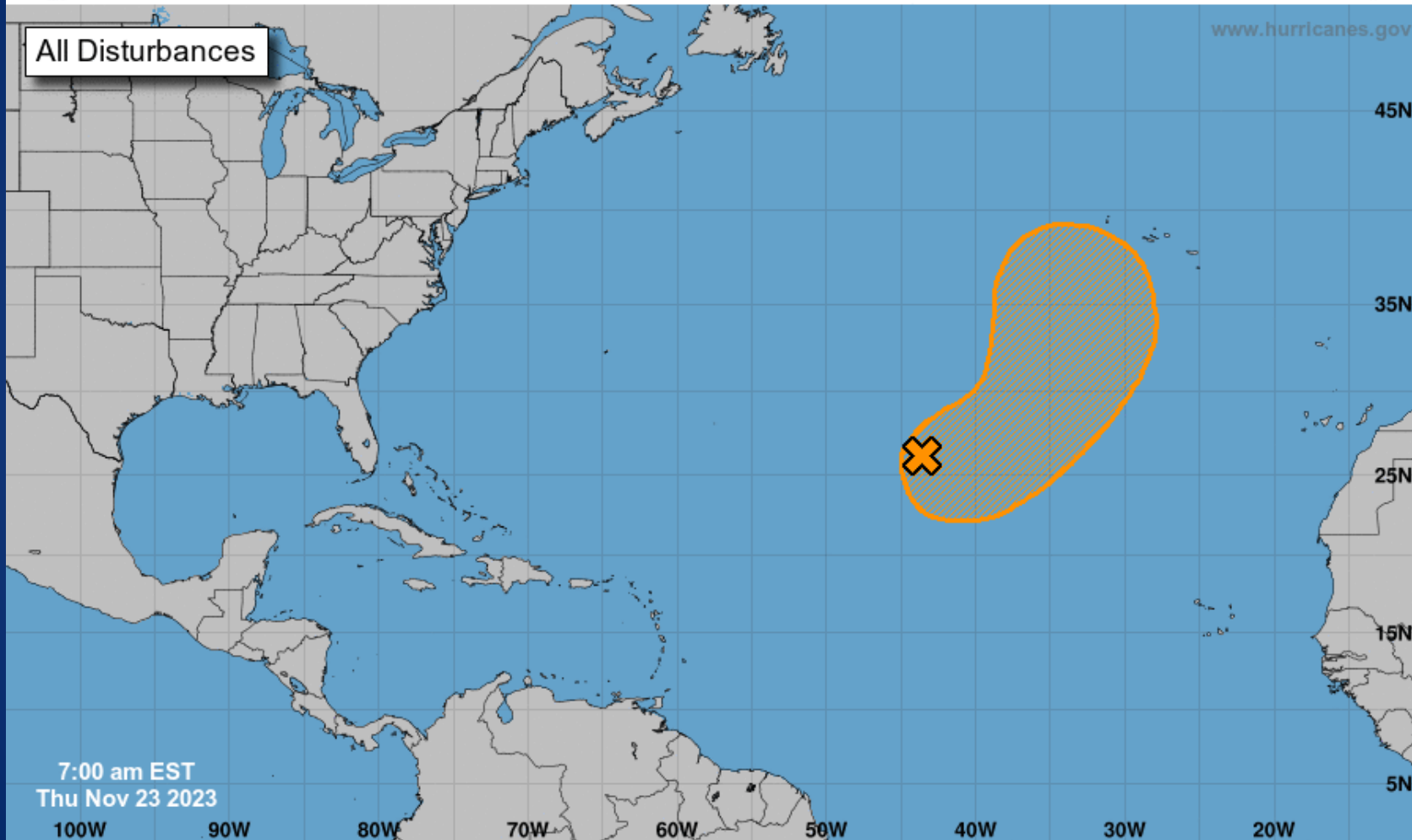
Seven-Day Graphical Tropical Weather Outlook

National Hurricane Center Miami, Florida



www.hurricanes.gov

All Disturbances



7:00 am EST
Thu Nov 23 2023

100W 90W 80W 70W 60W 50W 40W 30W 20W

Current Disturbances and Seven-Day Cyclone Formation Chance: < 40% 40-60% > 60%
Tropical or Sub-Tropical Cyclone: Depression Storm Hurricane
 Post-Tropical Cyclone or Remnants

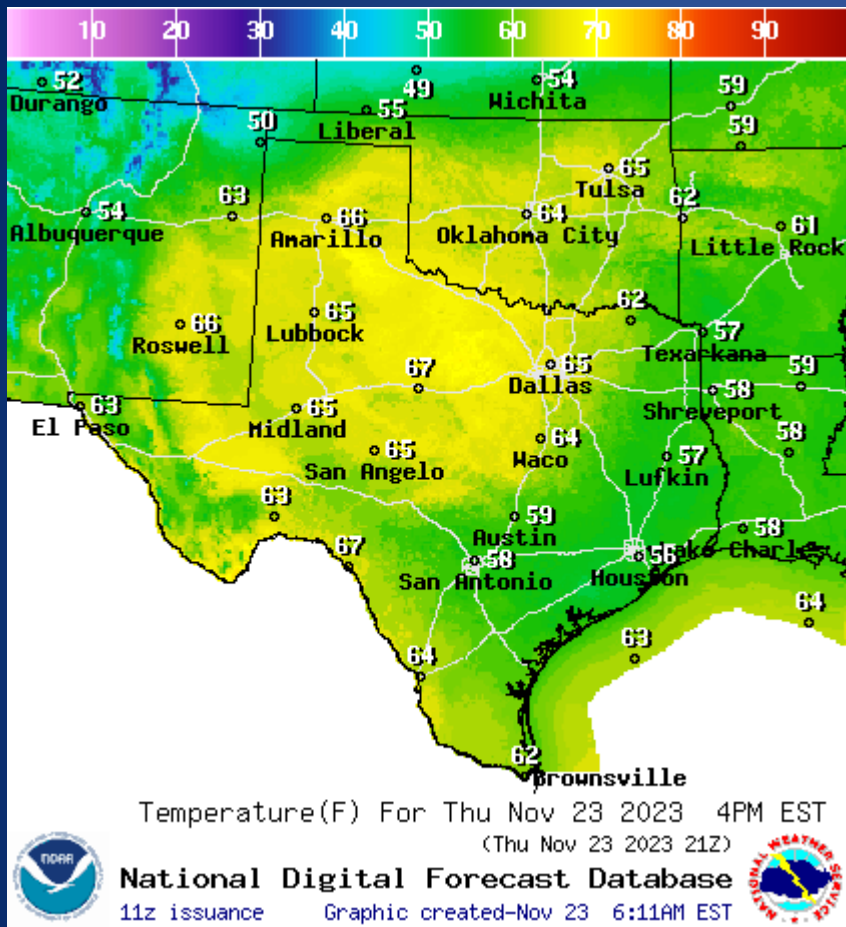
Incidents Reported to the State Operations Center (last 24 hours)

DATE	SUBJECT	LOCATION
11/22/23	Initial Report of a Road Closure	DeWitt County
11/22/23	Update Report of a Road Closure	DeWitt County
11/22/23	Final Report of a Road Closure	DeWitt County

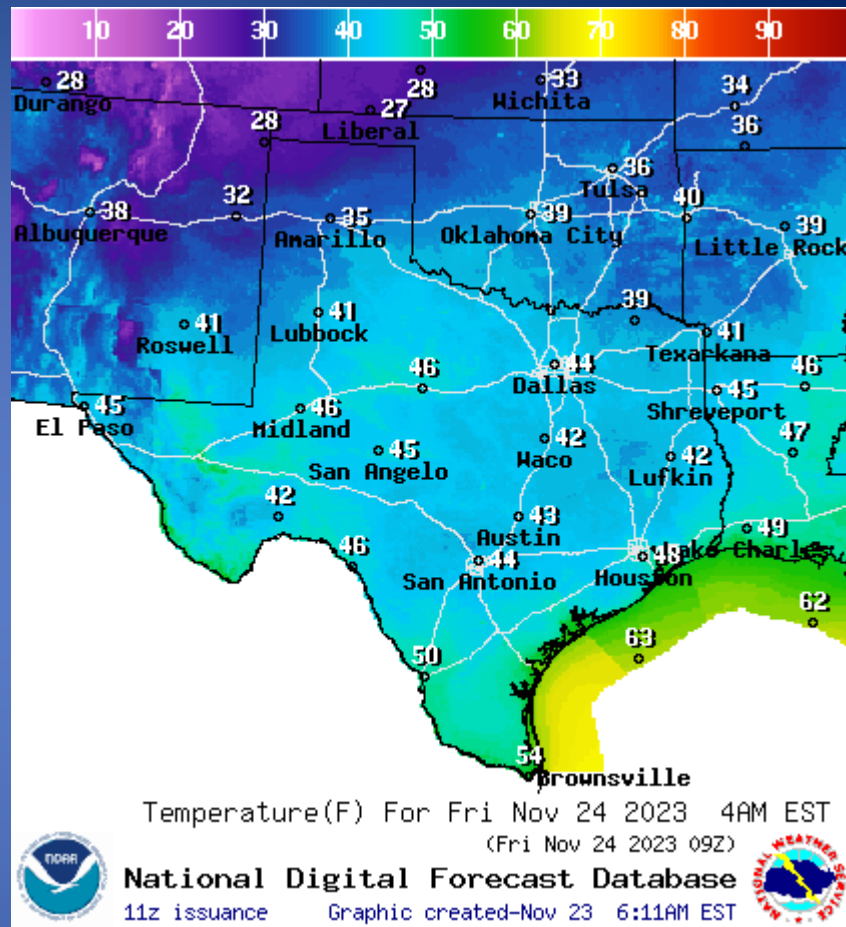
Informational Products Distributed by the State Operations Center

DATE	SUBJECT
11/22/23	AMBER Alert Continuation #8 - Wilmer Police Department – Aguilar
11/23/23	Daily NWS Threat Brief for Thursday, November 23, 2023 for FEMA Region 6

Weather Forecast

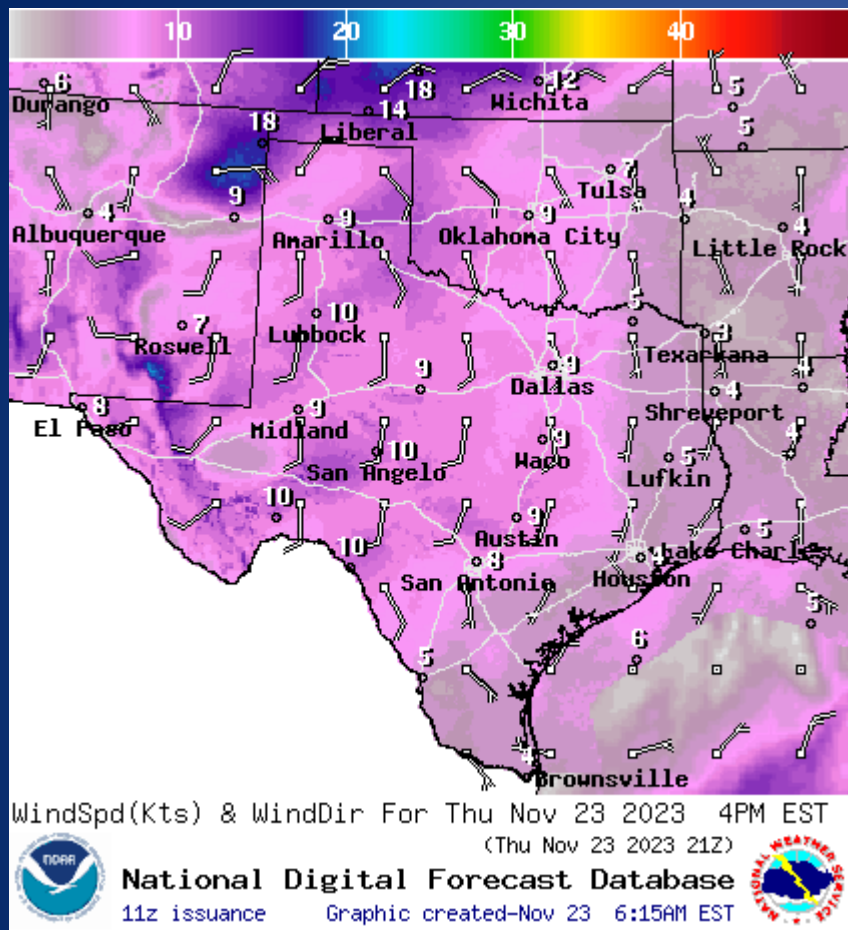


Highs

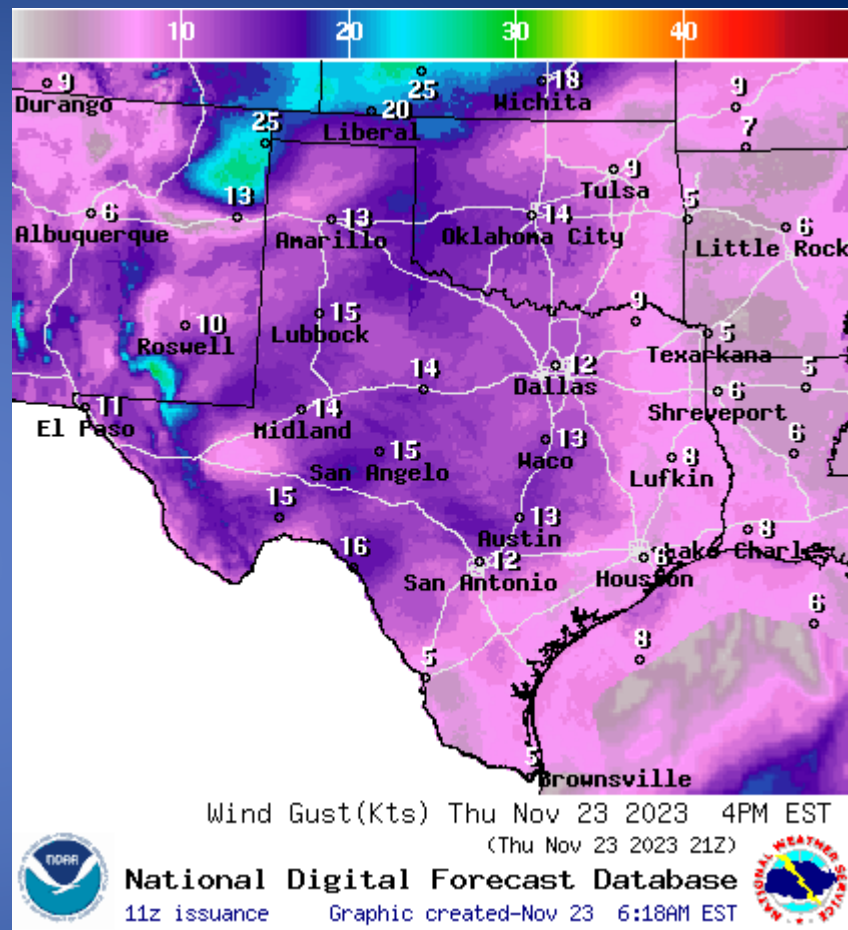


Lows

Weather Forecast



Wind Speeds



Gusts

Hazardous Weather

Highlighted Area: FEMA Region 6

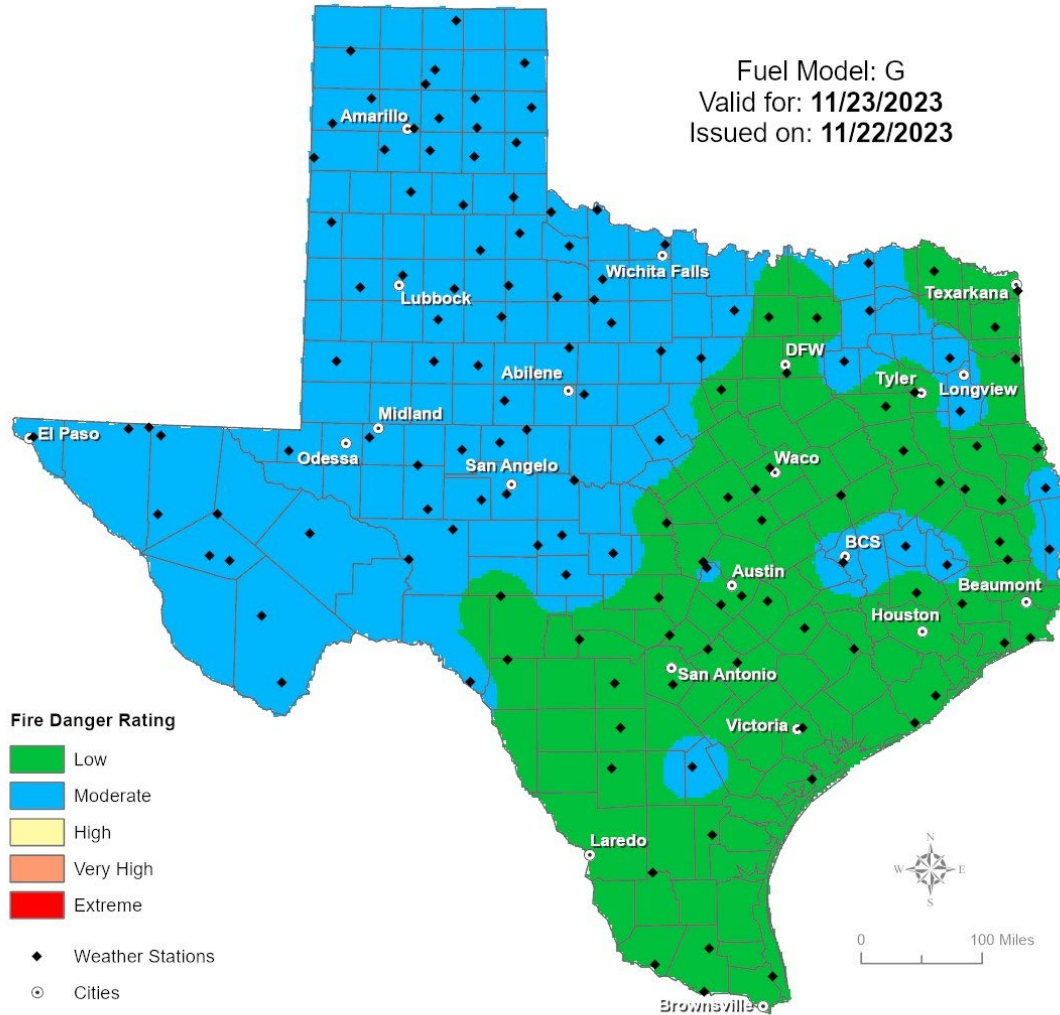
Last Updated: Nov 22 2023 1058 PM CST
Valid Until: Nov 24 2023 0600 AM CST

Severe Weather Outlook Thursday, November 23, 2023



Fire Danger Forecast

Forecast Fire Danger



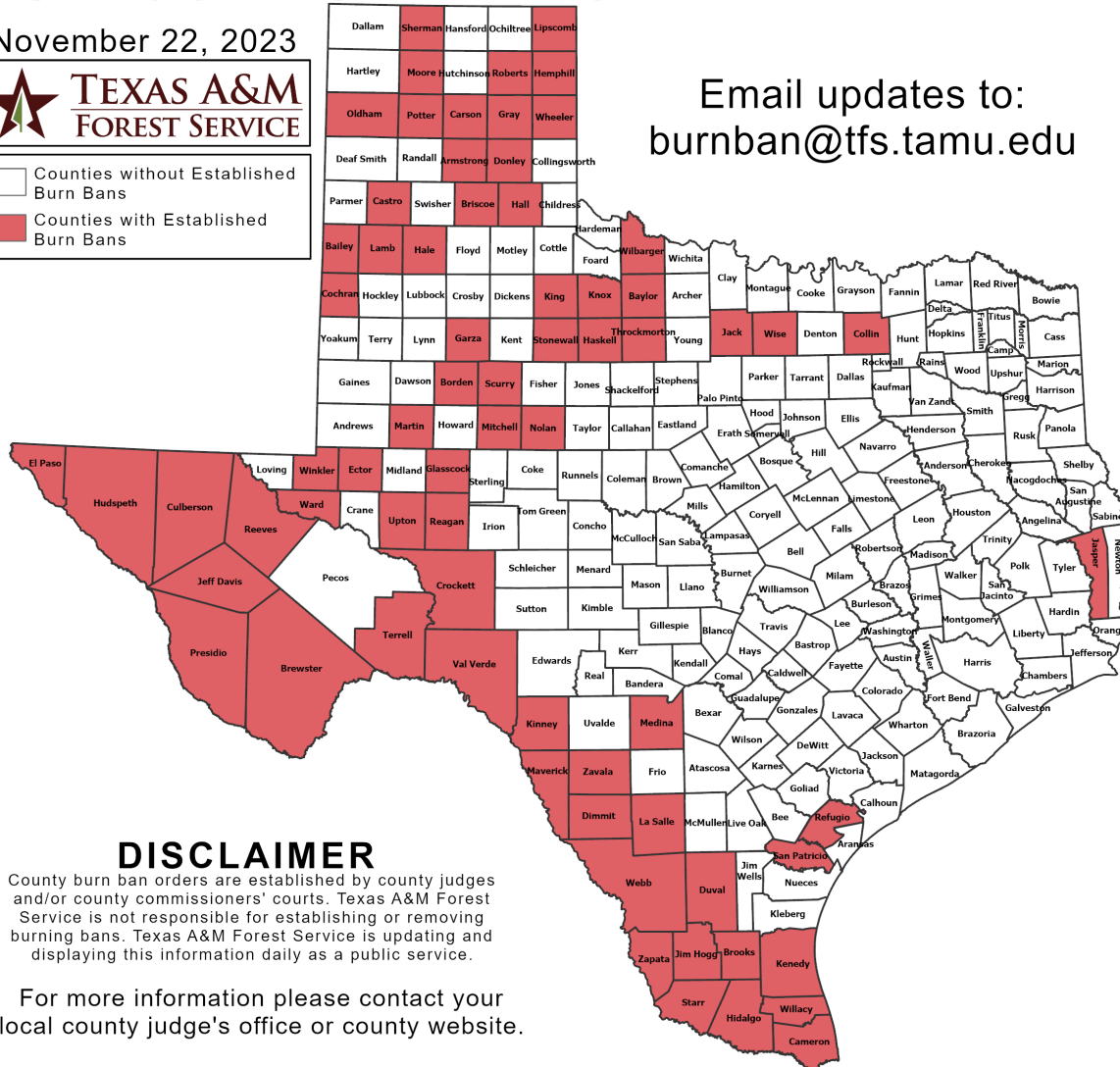
Burn Ban

OUTDOOR BURN BANS

November 22, 2023



Counties without Established Burn Bans
 Counties with Established Burn Bans



Email updates to:
burnban@tfs.tamu.edu

Counties with Burn Bans: 70

- | | | |
|-----------|------------|--------------|
| Armstrong | Haskell | Reagan |
| Bailey | Hemphill | Reeves |
| Baylor | Hidalgo | Refugio |
| Borden | Hudspeth | Roberts |
| Brewster | Jack | San Patricio |
| Briscoe | Jasper | Scurry |
| Brooks | Jeff Davis | Sherman |
| Cameron | Jim Hogg | Starr |
| Carson | Kenedy | Stonewall |
| Castro | King | Terrell |
| Cochran | Kinney | Throckmorton |
| Collin | Knox | Upton |
| Crockett | Lamb | Val Verde |
| Culberson | La Salle | Ward |
| Dimmit | Lipscomb | Webb |
| Donley | Martin | Wheeler |
| Duval | Maverick | Wilbarger |
| Ector | Medina | Willacy |
| El Paso | Mitchell | Winkler |
| Garza | Moore | Wise |
| Glasscock | Nolan | Zapata |
| Gray | Oldham | Zavala |
| Hale | Potter | |
| Hall | Presidio | |

DISCLAIMER

County burn ban orders are established by county judges and/or county commissioners' courts. Texas A&M Forest Service is not responsible for establishing or removing burning bans. Texas A&M Forest Service is updating and displaying this information daily as a public service.

For more information please contact your local county judge's office or county website.

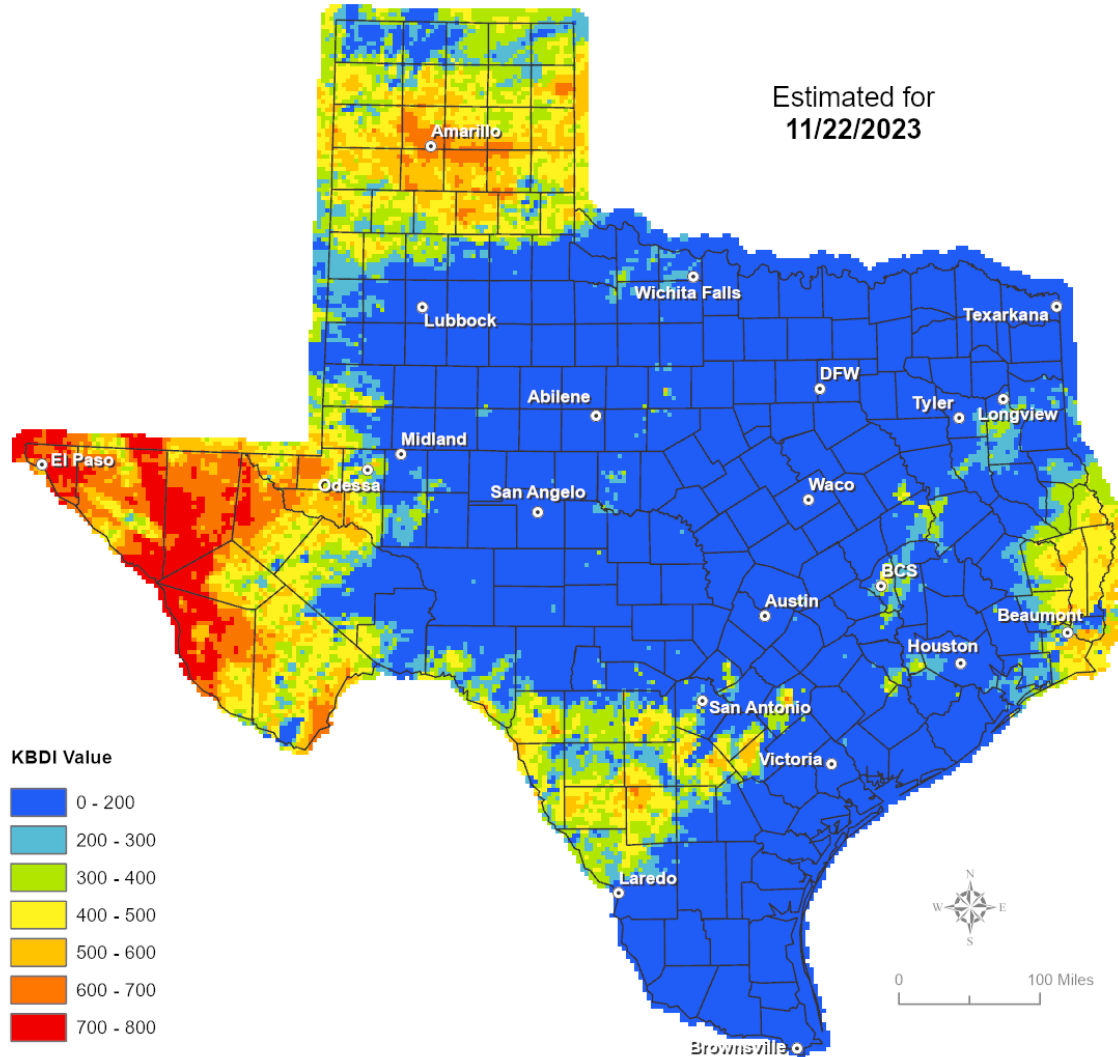
RED FLAG WARNINGS: www.weather.gov
 Additional map formats available at <https://tfsweb.tamu.edu/Burnbans/>

Keetch-Byram Drought Index

Keetch-Byram Drought Index

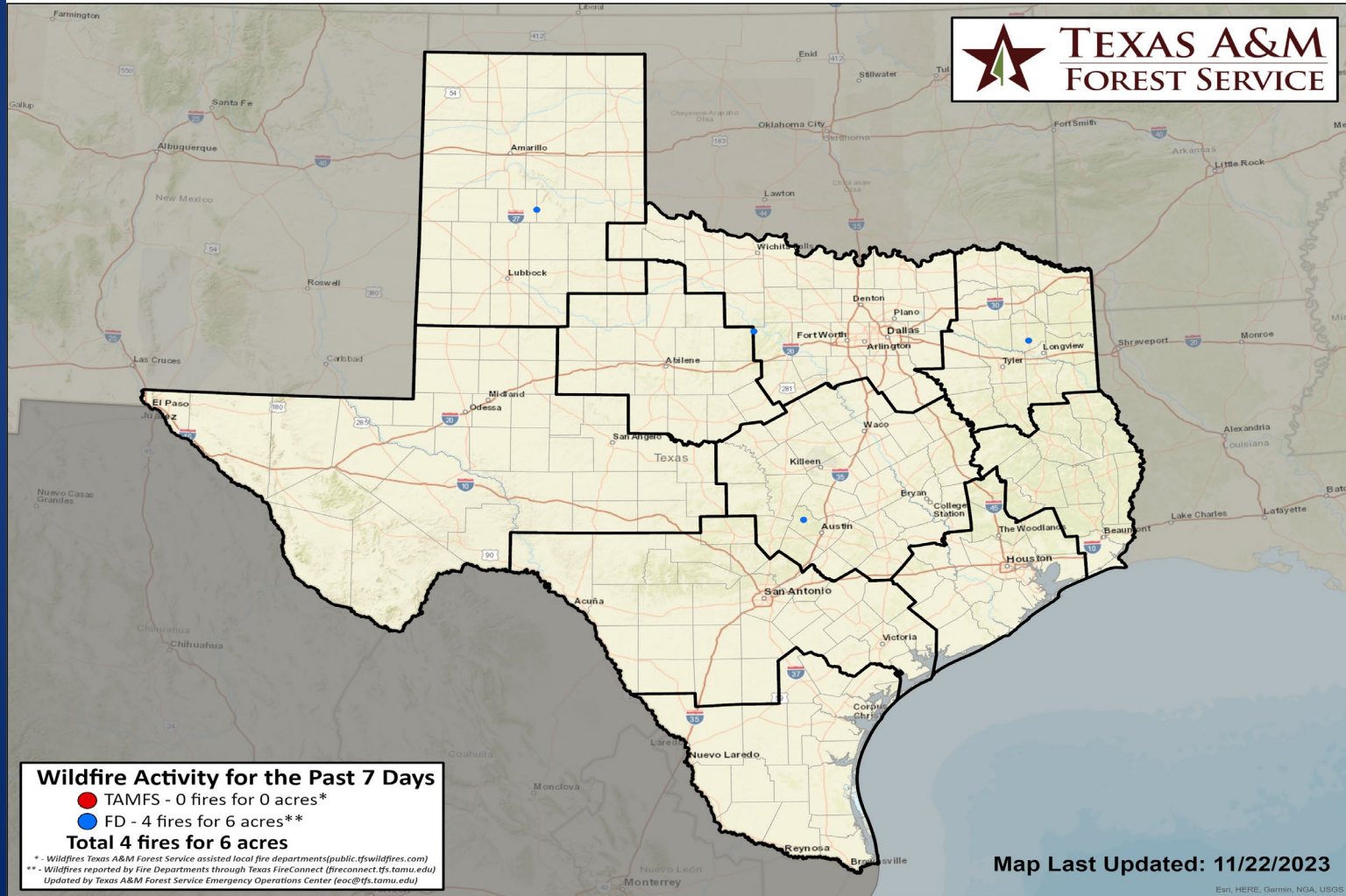
(4 km x 4 km resolution)

Estimated for
11/22/2023



Fire Activity (*Last 24 Hours)

Report of 1,217 (no change) fires and 141,455 (no change) acres have been burned this year. There are 70 (no change) counties with burn bans. The Keetch-Byram Drought Index list contains 33 (+1) counties with an average over 400.



Training

DATES		TITLE	COURSE	LOCATION
11/04/23	12/02/23	Community Emergency Response Team (CERT) Course	G-317	Wimberley

Statewide Significant Events

DATES		LOCATION	EVENT
11/23/23	11/23/23	Arlington	NFL: 2023-2024 Dallas Cowboys Game 5
11/23/23	11/23/23	Grand Prairie	Prairie Lights at Joe Pool Lake
11/23/23	11/23/23	Houston	HEB Thanksgiving Day Parade