

Texas Division of Emergency Management Texas State Operations Center



Situation Awareness Brief



**Monday, November 27th, 2023
As of 0900 CDT**

Tropical Weather Awareness



Seven-Day Graphical Tropical Weather Outlook

National Hurricane Center Miami, Florida






www.hurricanes.gov

No Disturbances


No new tropical cyclones are expected during the next seven days.

7:00 am EST
Mon Nov 27 2023

100W 90W 80W 70W 60W 50W 40W 30W 20W

Current Disturbances and Seven-Day Cyclone Formation Chance:  < 40%  40-60%  > 60%

Tropical or Sub-Tropical Cyclone:  Depression  Storm  Hurricane

 Post-Tropical Cyclone or Remnants

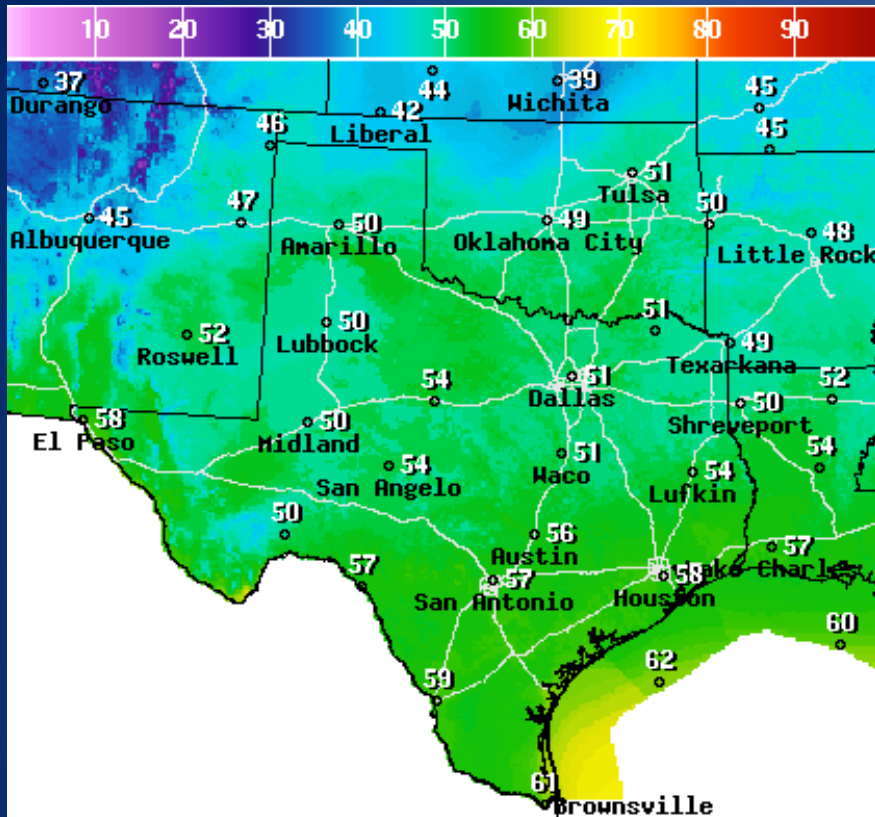
Incidents Reported to the State Operations Center (last 24 hours)

DATE	SUBJECT	LOCATION
11/25/23	ELT Mission 23M0508, Missing/ Crashed Aircraft has been opened	Irion County
11/26/23	ELT Mission 23M0508, Missing/ Crashed Aircraft has been closed	Irion County

Informational Products Distributed by the State Operations Center

DATE	SUBJECT
11/26/23	NWS Southern Region ROC: Weekly Outlook - Monday, Nov 27, 2023, through Sunday, Dec 3, 2023
11/27/23	Daily NWS Threat Brief for Monday, Nov. 27, 2023, for FEMA Region 6

Weather Forecast



Temperature (F) For Mon Nov 27 2023 4PM EST
(Mon Nov 27 2023 21Z)

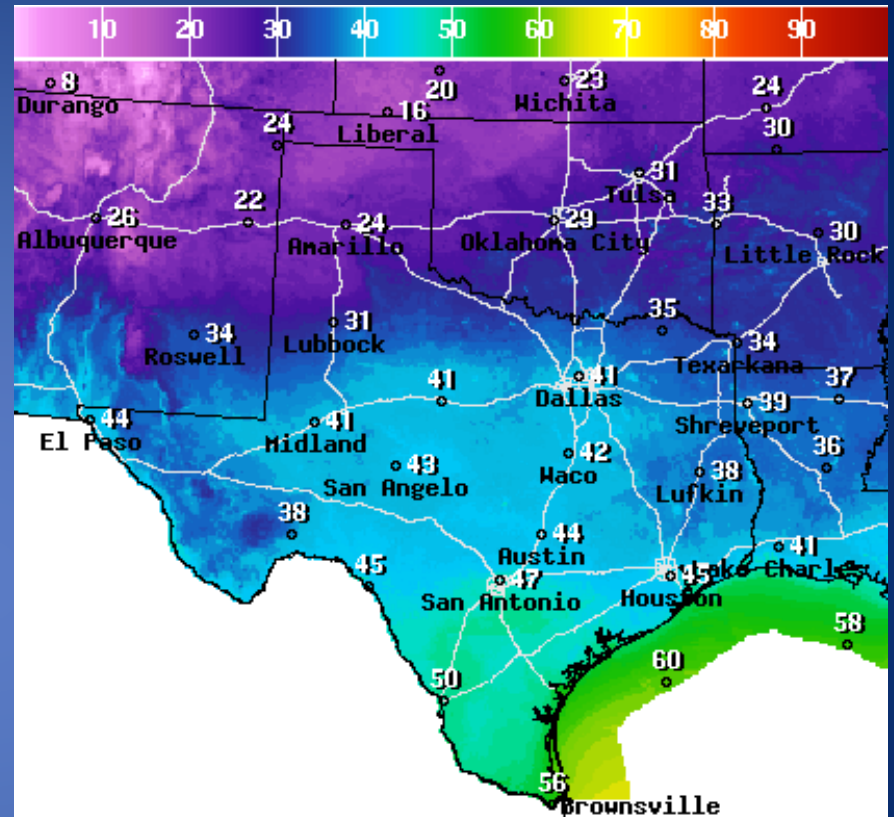


National Digital Forecast Database

13z issuance Graphic created-Nov 27 8:11AM EST



Highs



Temperature (F) For Tue Nov 28 2023 4AM EST
(Tue Nov 28 2023 09Z)



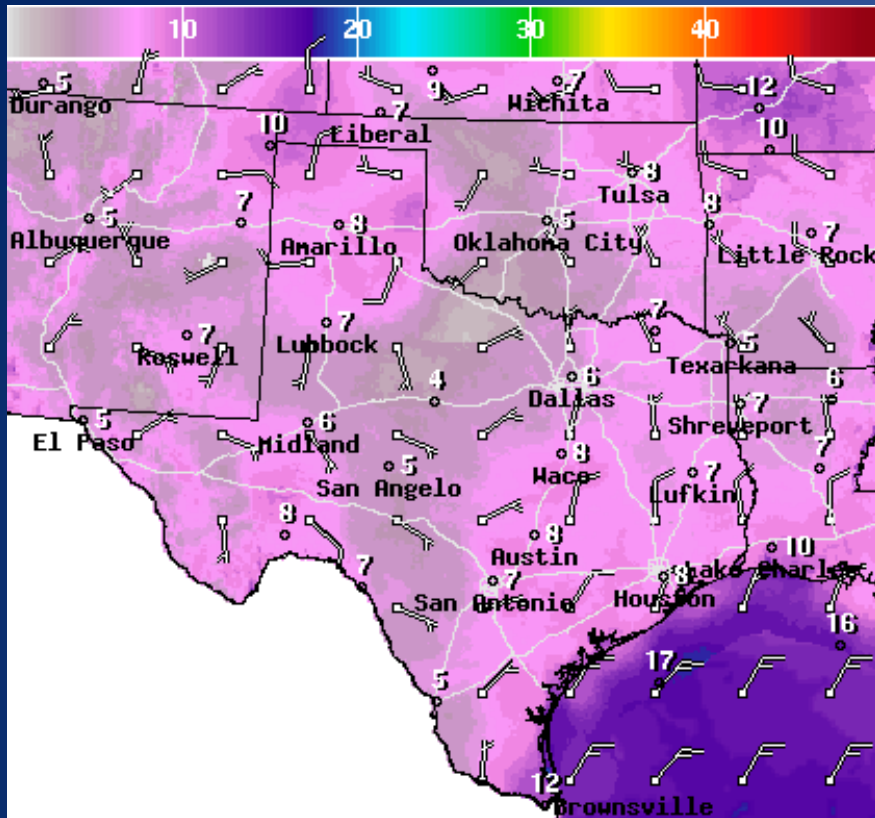
National Digital Forecast Database

12z issuance Graphic created-Nov 27 7:44AM EST



Lows

Weather Forecast



WindSpd(Kts) & WindDir For Mon Nov 27 2023 4PM EST
(Mon Nov 27 2023 21Z)

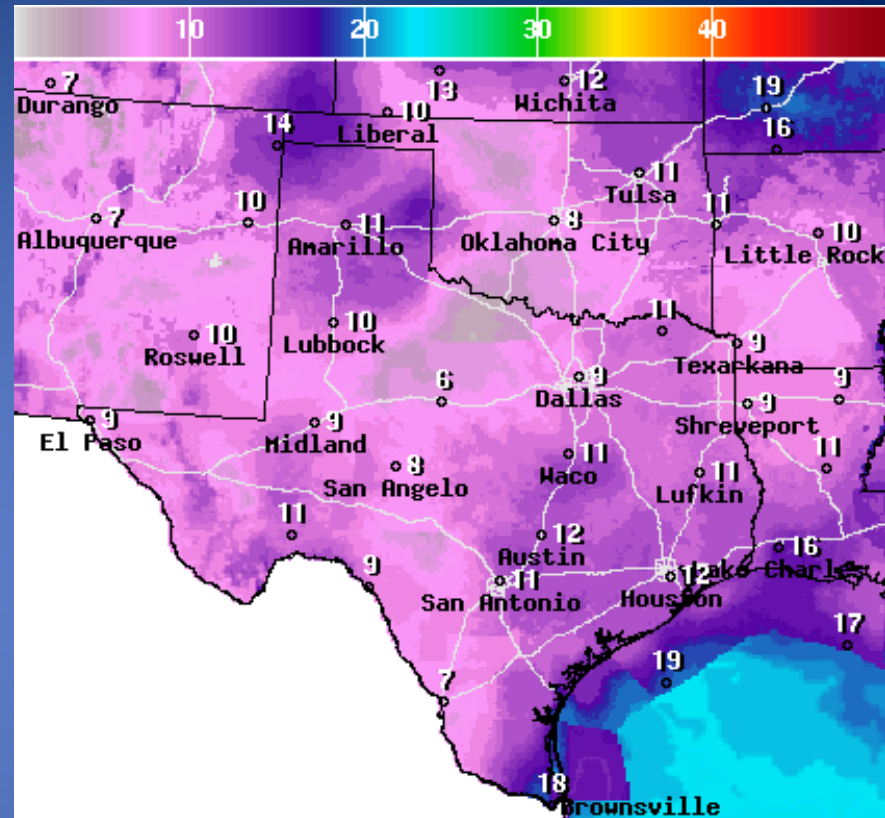


National Digital Forecast Database

13z issuance Graphic created-Nov 27 8:19AM EST



Wind Speeds



Wind Gust(Kts) Mon Nov 27 2023 4PM EST
(Mon Nov 27 2023 21Z)



National Digital Forecast Database

13z issuance Graphic created-Nov 27 8:24AM EST



Gusts

Hazardous Weather

Highlighted Area: FEMA Region 6

Last Updated: Nov 27 2023 0656 AM CST
Valid Until: Nov 28 2023 0600 AM CST

Severe Weather Outlook Monday, November 27, 2023

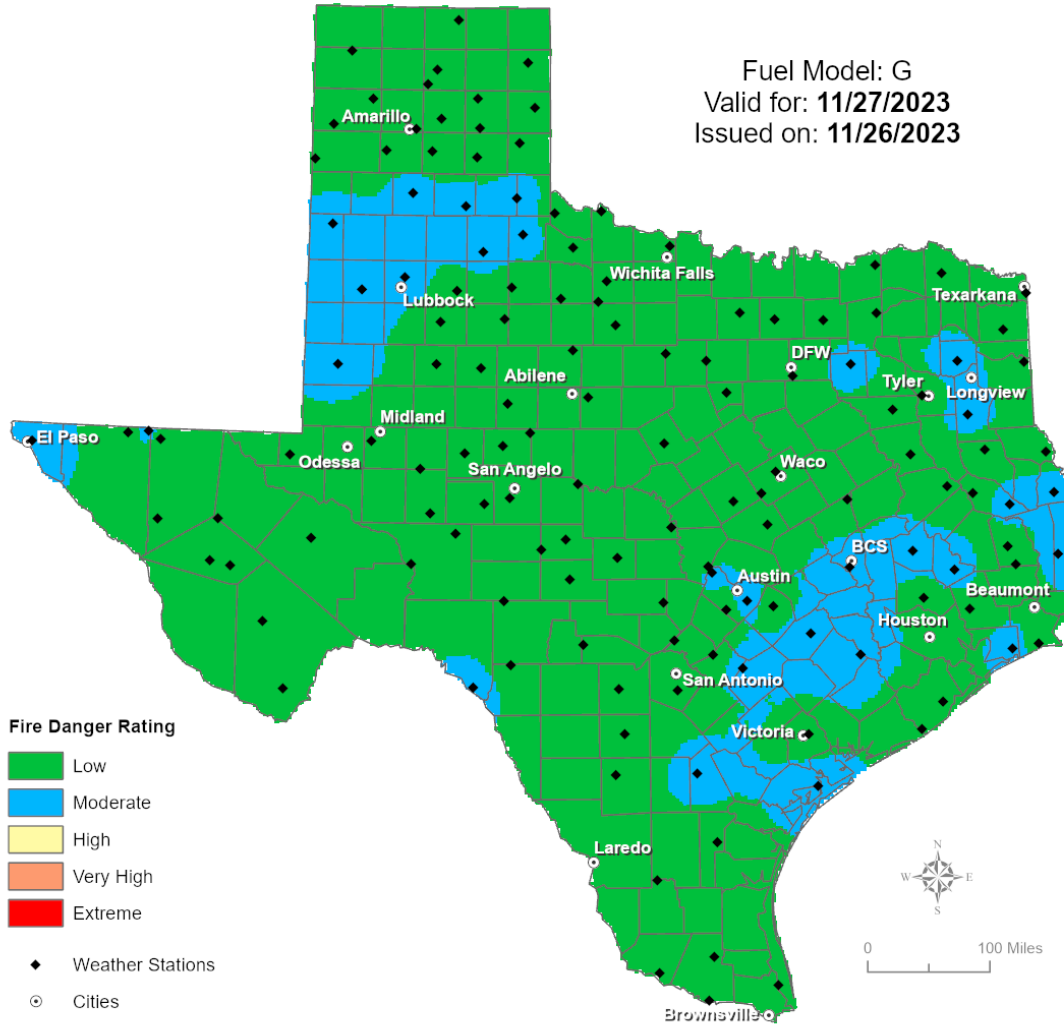


- 5 High
- 4 Moderate
- 3 Enhanced
- 2 Slight
- 1 Marginal
- Thunder

Fire Danger Forecast

Forecast Fire Danger

Fuel Model: G
Valid for: 11/27/2023
Issued on: 11/26/2023



Burn Ban

OUTDOOR BURN BANS

November 27, 2023

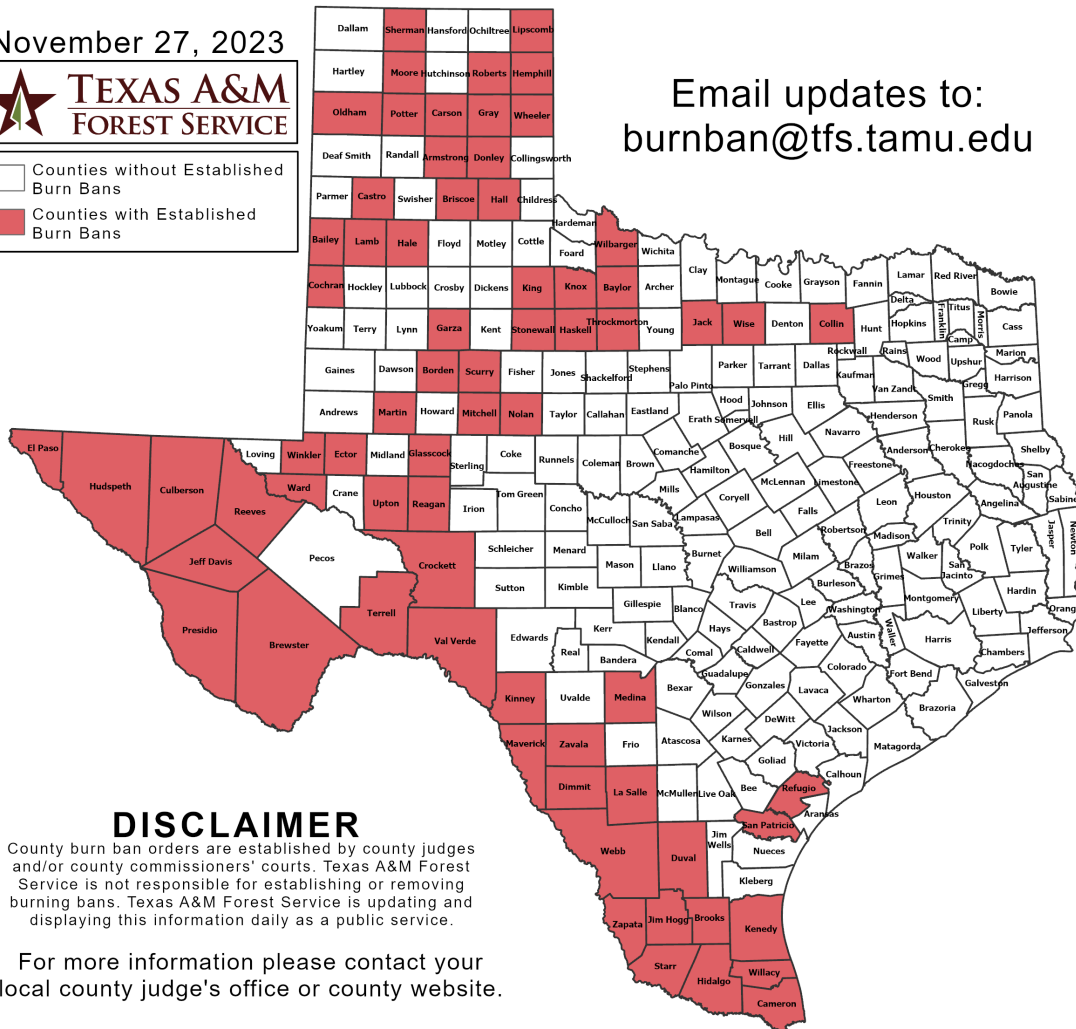


Counties without Established Burn Bans
 Counties with Established Burn Bans

Email updates to:
burnban@tfs.tamu.edu

Counties with Burn Bans: 69

- | | | |
|-----------|------------|--------------|
| Armstrong | Hall | Presidio |
| Bailey | Haskell | Reagan |
| Baylor | Hemphill | Reeves |
| Borden | Hidalgo | Refugio |
| Brewster | Hudspeth | Roberts |
| Briscoe | Jack | San Patricio |
| Brooks | Jeff Davis | Scurry |
| Cameron | Jim Hogg | Sherman |
| Carson | Kenedy | Starr |
| Castro | King | Stonewall |
| Cochran | Kinney | Terrell |
| Collin | Knox | Throckmorton |
| Crockett | Lamb | Upton |
| Culberson | La Salle | Val Verde |
| Dimmit | Lipscomb | Ward |
| Donley | Martin | Webb |
| Duval | Maverick | Wheeler |
| Ector | Medina | Wilbarger |
| El Paso | Mitchell | Willacy |
| Garza | Moore | Winkler |
| Glasscock | Noel | Wise |
| Gray | Oldham | Zapata |
| Hale | Potter | Zavala |



DISCLAIMER

County burn ban orders are established by county judges and/or county commissioners' courts. Texas A&M Forest Service is not responsible for establishing or removing burning bans. Texas A&M Forest Service is updating and displaying this information daily as a public service.

For more information please contact your local county judge's office or county website.

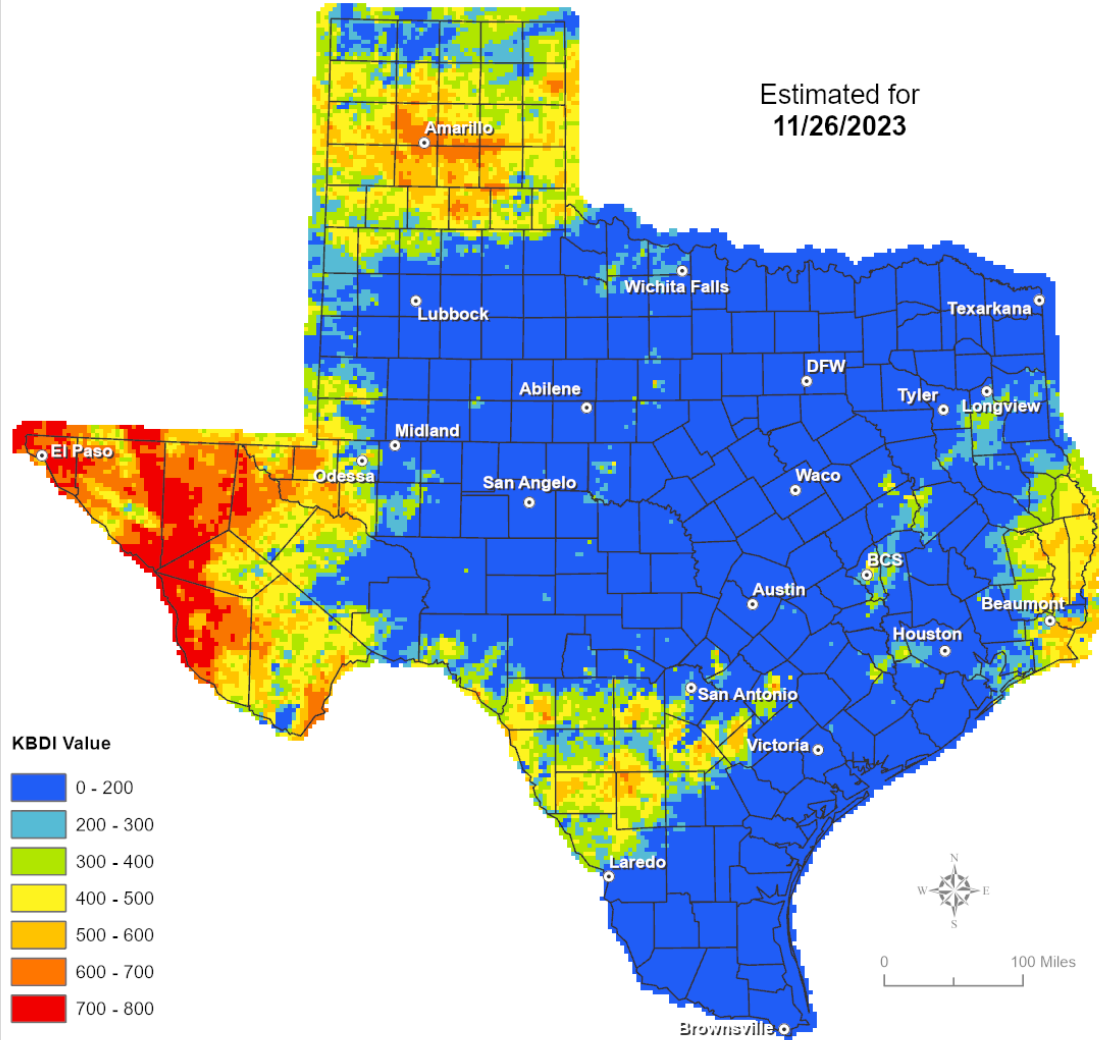
RED FLAG WARNINGS: www.weather.gov
 Additional map formats available at <https://tfsweb.tamu.edu/Burnbans/>

Keetch-Byram Drought Index

Keetch-Byram Drought Index

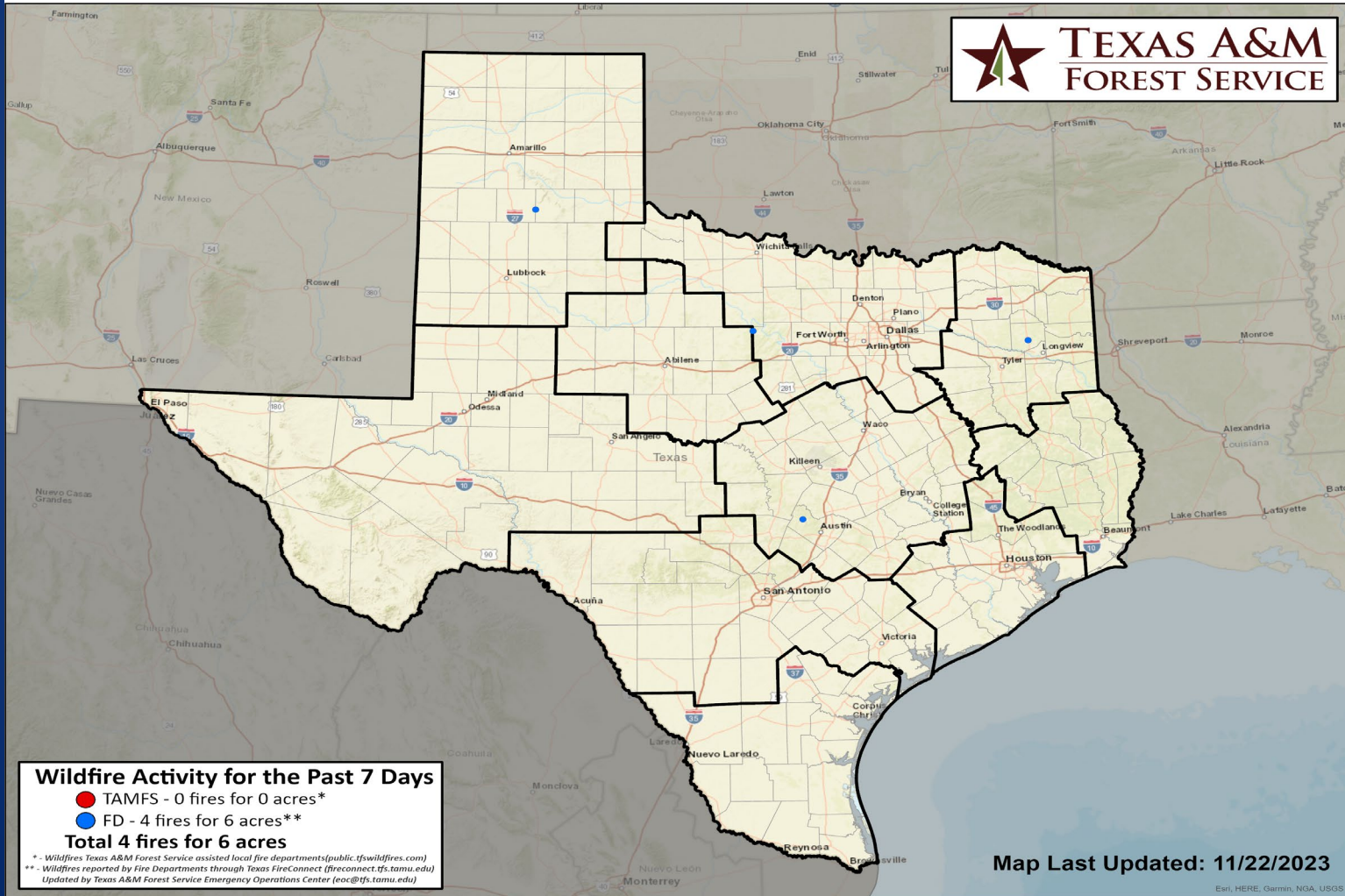
(4 km x 4 km resolution)

Estimated for
11/26/2023



Fire Activity (*Last 24 Hours)

Report of 1,217 (no change) fires and 141,455 (no change) acres have been burned this year. There are 70 (no change) counties with burn bans. The Keetch-Byram Drought Index list contains 35 (no change) counties with an average over 400.



Training

DATES		TITLE	COURSE	LOCATION
11/04/23	12/02/23	Community Emergency Response Team (CERT) Course	G-317	Wimberley
11/27/23	11/29/23	Intermediate Incident Command System for Expanding Incidents, ICS 300	G/ICS-300	Austin