

# Texas Division of Emergency Management Texas State Operations Center



Tuesday, November 28<sup>th</sup>, 2023  
As of 0900 CDT

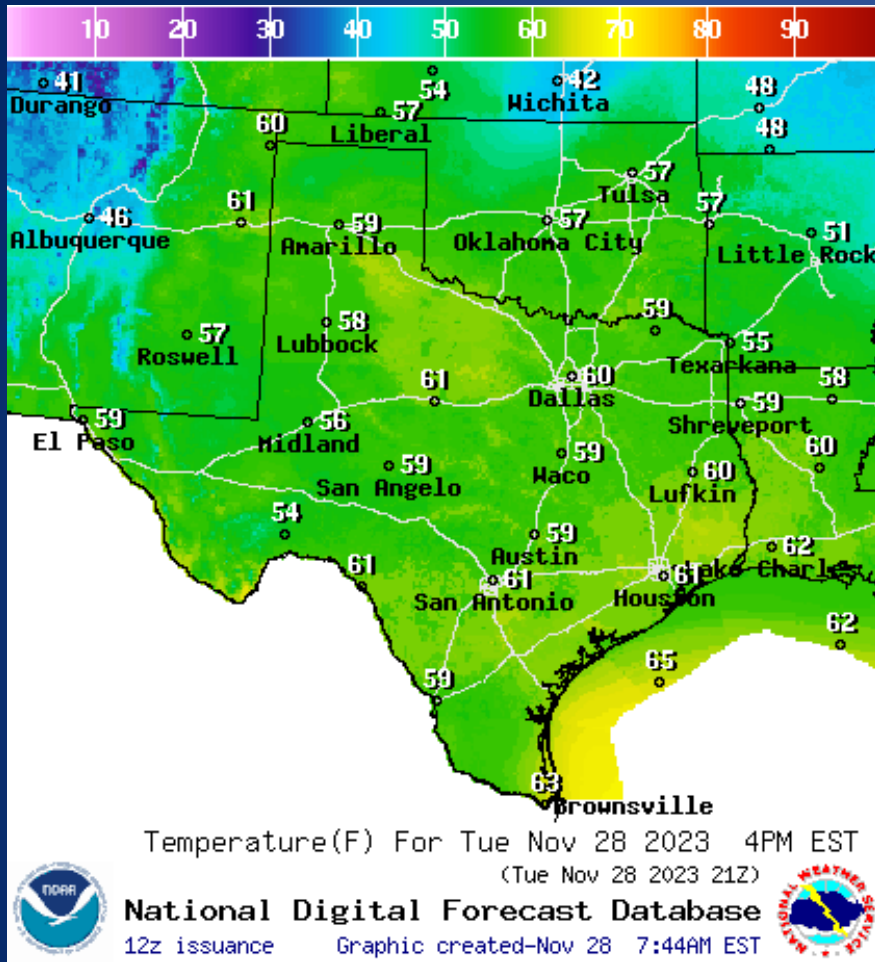
# Incidents Reported to the State Operations Center (last 24 hours)

<b>DATE</b>	<b>SUBJECT</b>	<b>LOCATION</b>
11/27/23	Initial Report of a Water Outage	Red River County
11/27/23	Initial Report of a Boil Water Notice	Harrison County

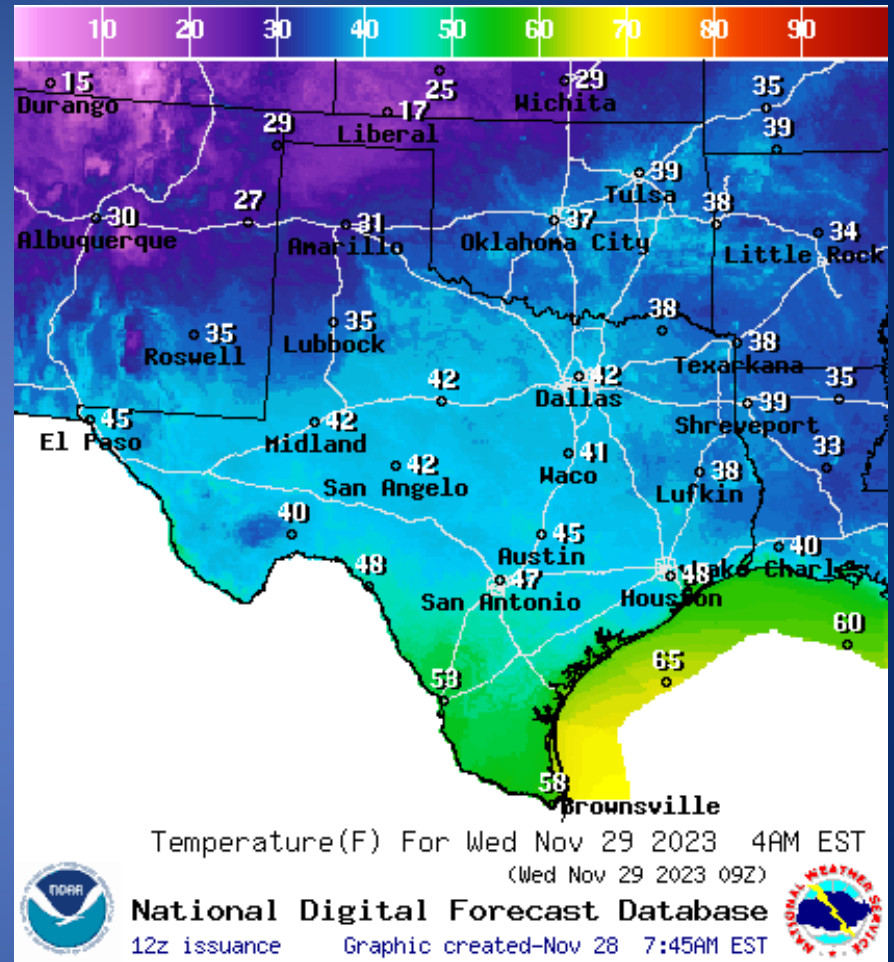
# Informational Products Distributed by the State Operations Center

<b>DATE</b>	<b>SUBJECT</b>
11/27/23	NWS El Paso, TX/Santa Teresa, NM: Hazards Outlook for Monday November 27
11/27/23	TDEM 147 WebEOC Reminders
11/28/23	NWS Austin/San Antonio: Situation Report - Severe Thunderstorm Risk Thursday
11/28/23	NWS Lake Charles, LA: Severe Weather and Heavy Rain on Thursday
11/28/23	R6 Daily Situation Awareness Briefing

# Weather Forecast

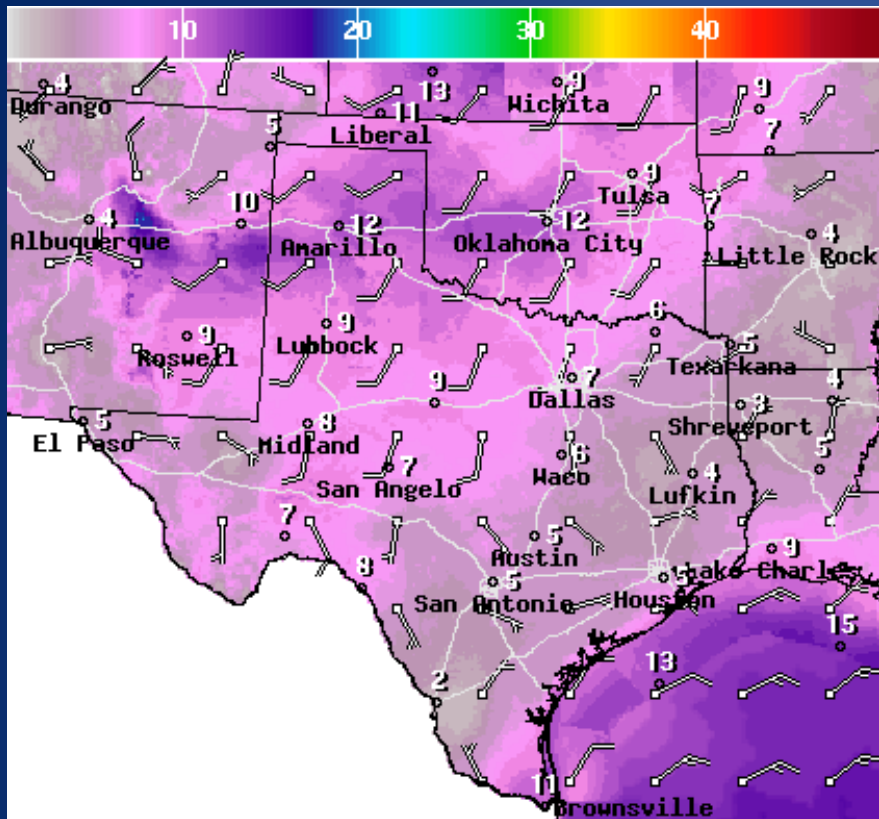


## Highs



## Lows

# Weather Forecast



WindSpd(Kts) & WindDir For Tue Nov 28 2023 4PM EST  
(Tue Nov 28 2023 21Z)

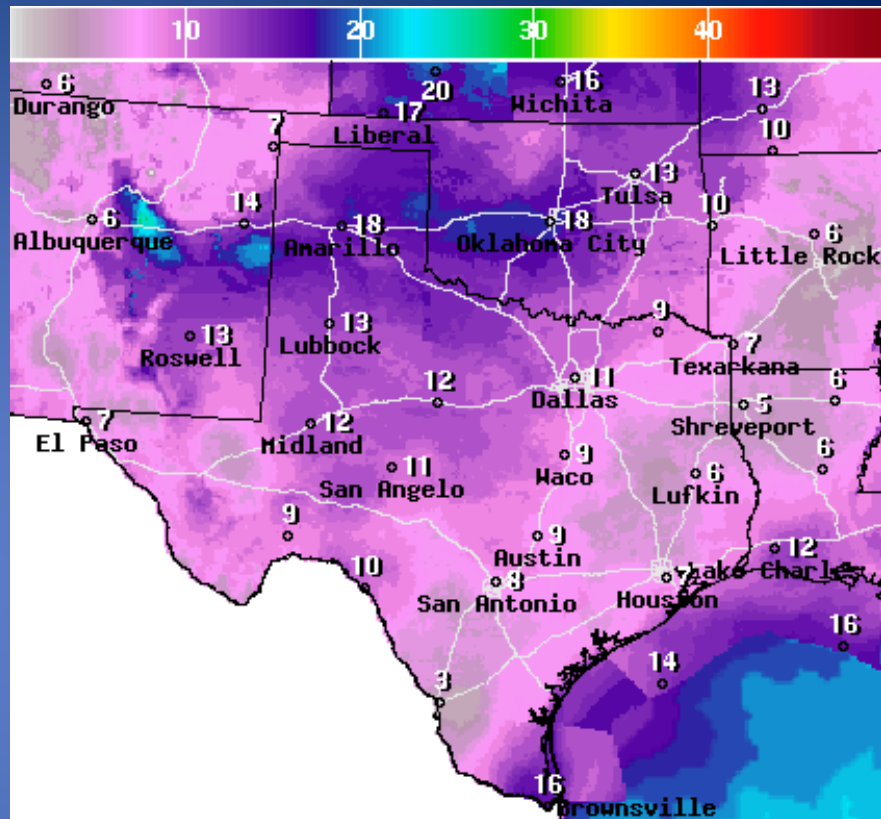


National Digital Forecast Database

13z issuance    Graphic created-Nov 28 8:19AM EST



## Wind Speeds



Wind Gust(Kts) Tue Nov 28 2023 4PM EST  
(Tue Nov 28 2023 21Z)



National Digital Forecast Database

13z issuance    Graphic created-Nov 28 8:24AM EST



## Gusts

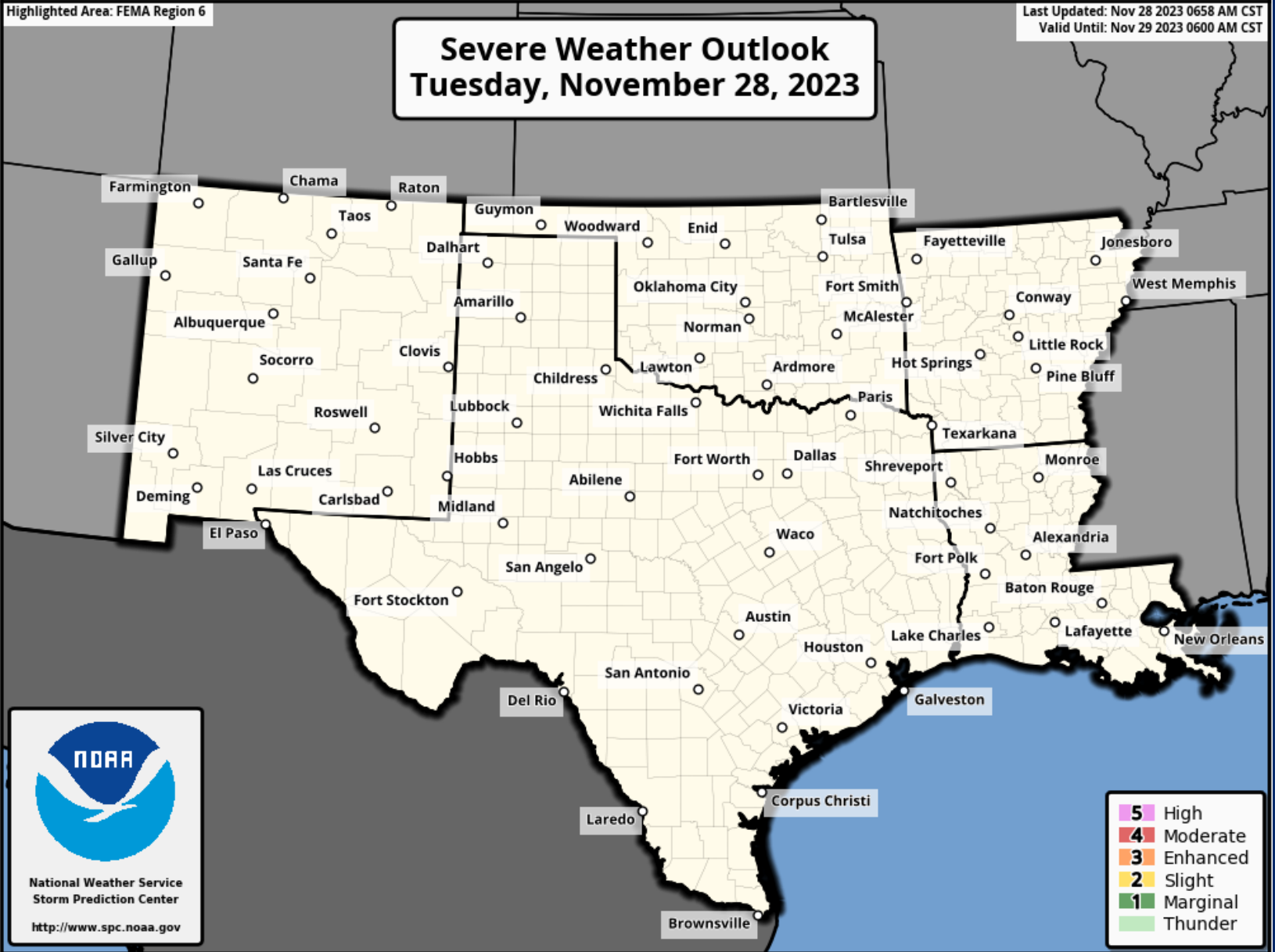


# Hazardous Weather

Highlighted Area: FEMA Region 6

Last Updated: Nov 28 2023 0658 AM CST  
Valid Until: Nov 29 2023 0600 AM CST

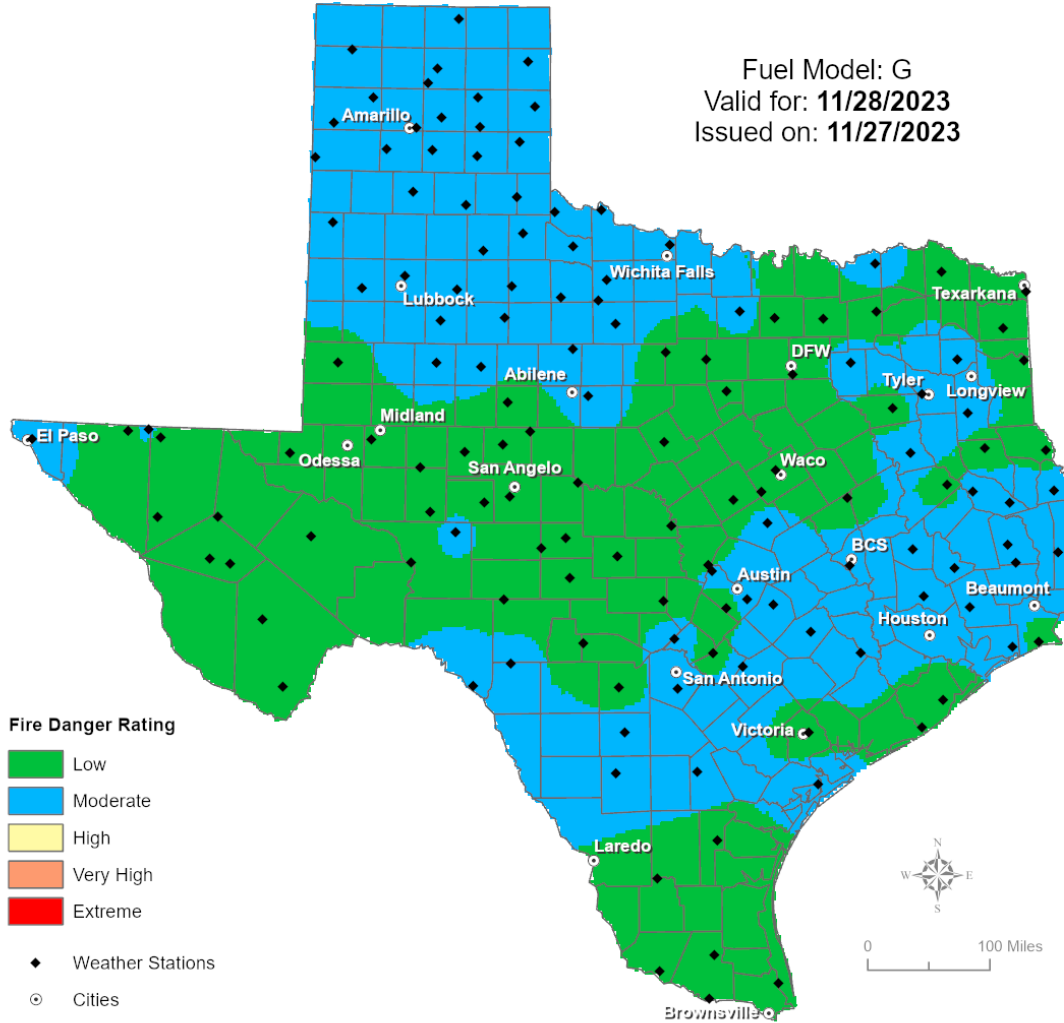
## Severe Weather Outlook Tuesday, November 28, 2023



# Fire Danger Forecast

## Forecast Fire Danger

Fuel Model: G  
Valid for: 11/28/2023  
Issued on: 11/27/2023



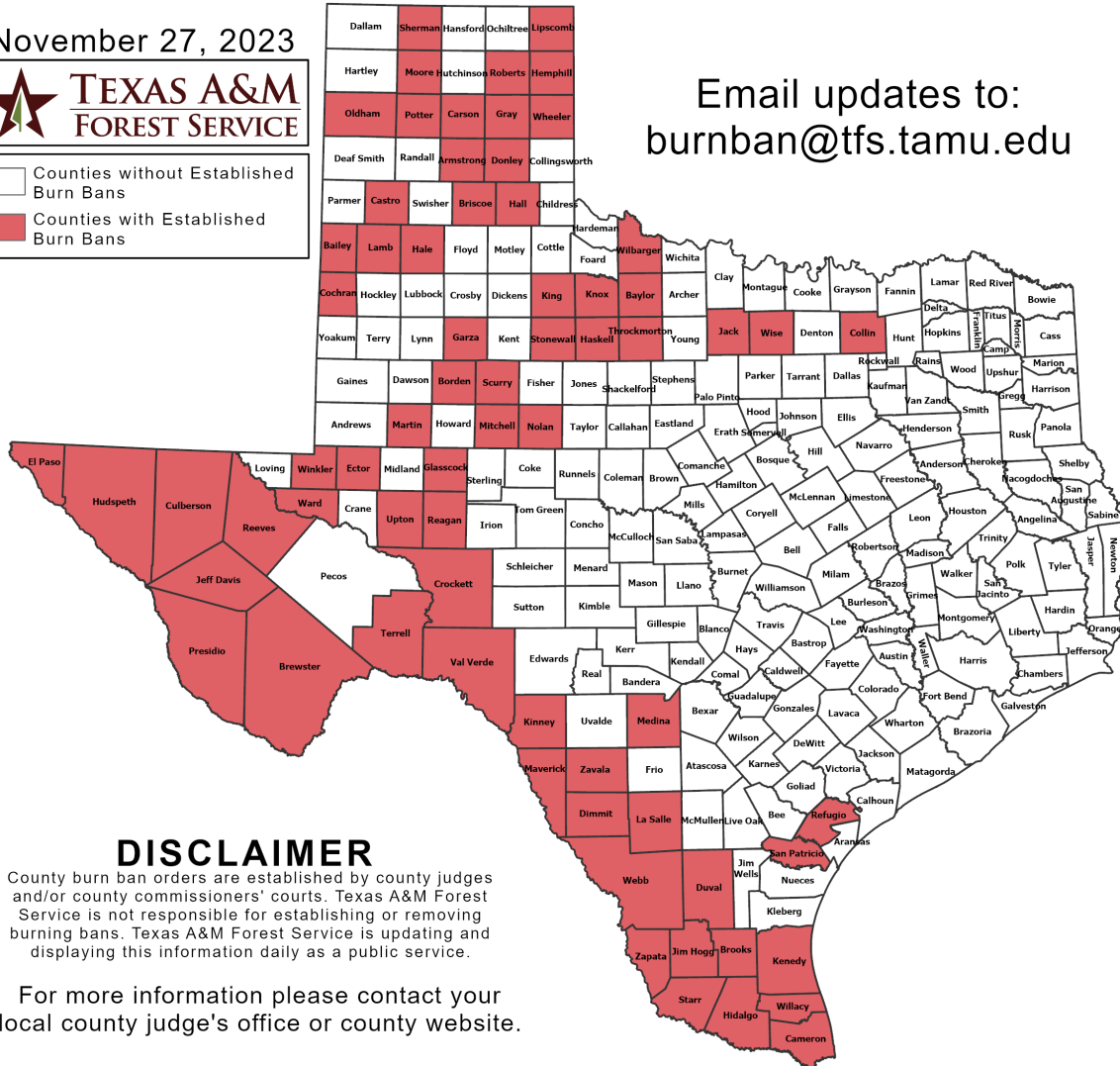
# Burn Ban

## OUTDOOR BURN BANS

November 27, 2023



Counties without Established Burn Bans  
 Counties with Established Burn Bans



Email updates to:  
burnban@tfs.tamu.edu

### Counties with Burn Bans: 69

- |           |            |              |
|-----------|------------|--------------|
| Armstrong | Hall       | Presidio     |
| Bailey    | Haskell    | Reagan       |
| Baylor    | Hemphill   | Reeves       |
| Borden    | Hidalgo    | Refugio      |
| Brewster  | Hudspeth   | Roberts      |
| Briscoe   | Jack       | San Patricio |
| Brooks    | Jeff Davis | Scurry       |
| Cameron   | Jim Hogg   | Sherman      |
| Carson    | Kenedy     | Starr        |
| Castro    | King       | Stonewall    |
| Cochran   | Kinney     | Terrell      |
| Collin    | Knox       | Throckmorton |
| Crockett  | Lamb       | Upton        |
| Culberson | La Salle   | Val Verde    |
| Dimmit    | Lipscomb   | Ward         |
| Donley    | Martin     | Webb         |
| Duval     | Maverick   | Wheeler      |
| Ector     | Medina     | Wilbarger    |
| El Paso   | Mitchell   | Willacy      |
| Garza     | Moore      | Winkler      |
| Glasscock | Nolan      | Wise         |
| Gray      | Oldham     | Zapata       |
| Hale      | Potter     | Zavala       |

### DISCLAIMER

County burn ban orders are established by county judges and/or county commissioners' courts. Texas A&M Forest Service is not responsible for establishing or removing burning bans. Texas A&M Forest Service is updating and displaying this information daily as a public service.

For more information please contact your local county judge's office or county website.

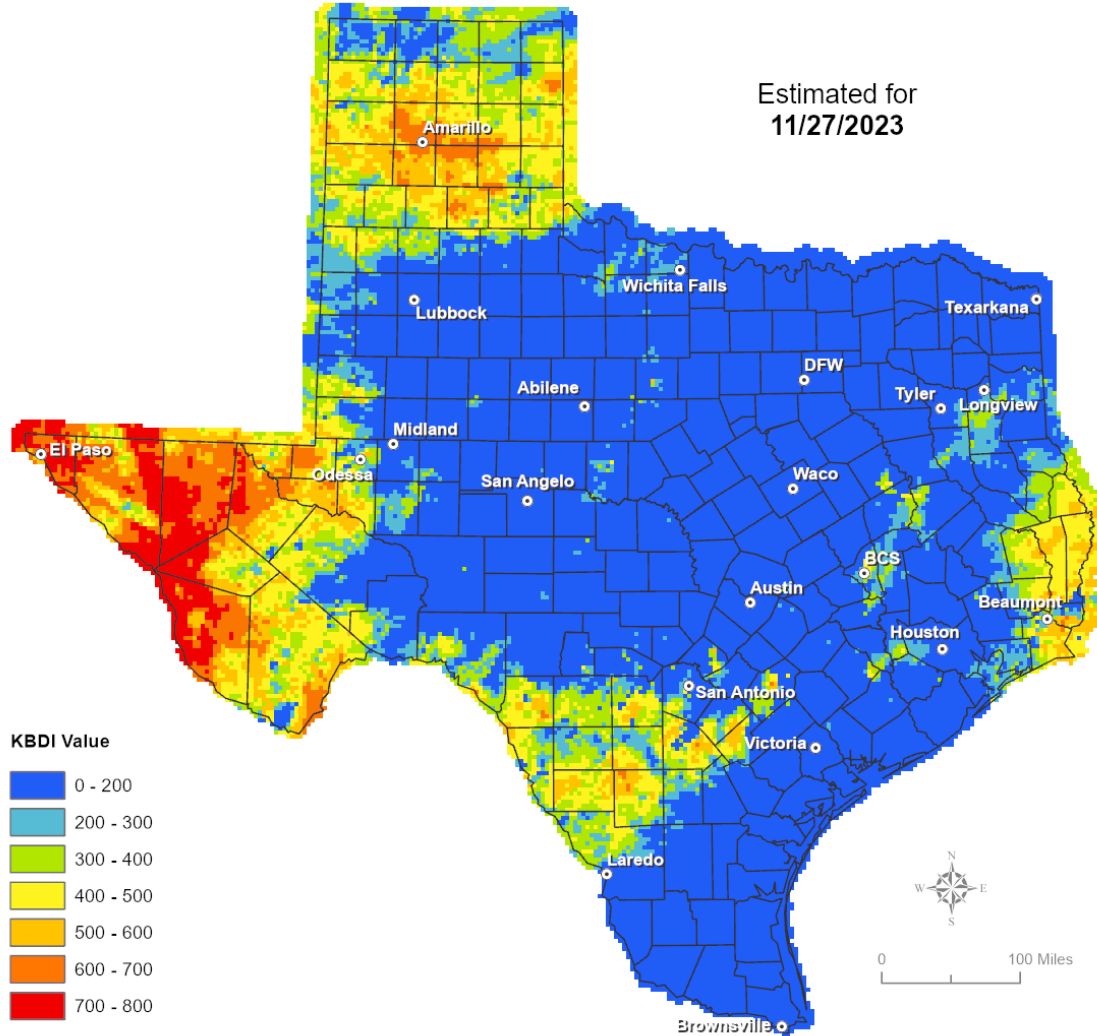
RED FLAG WARNINGS: [www.weather.gov](http://www.weather.gov)  
 Additional map formats available at <https://tfsweb.tamu.edu/Burnbans/>

# Keetch-Byram Drought Index

## Keetch-Byram Drought Index

(4 km x 4 km resolution)

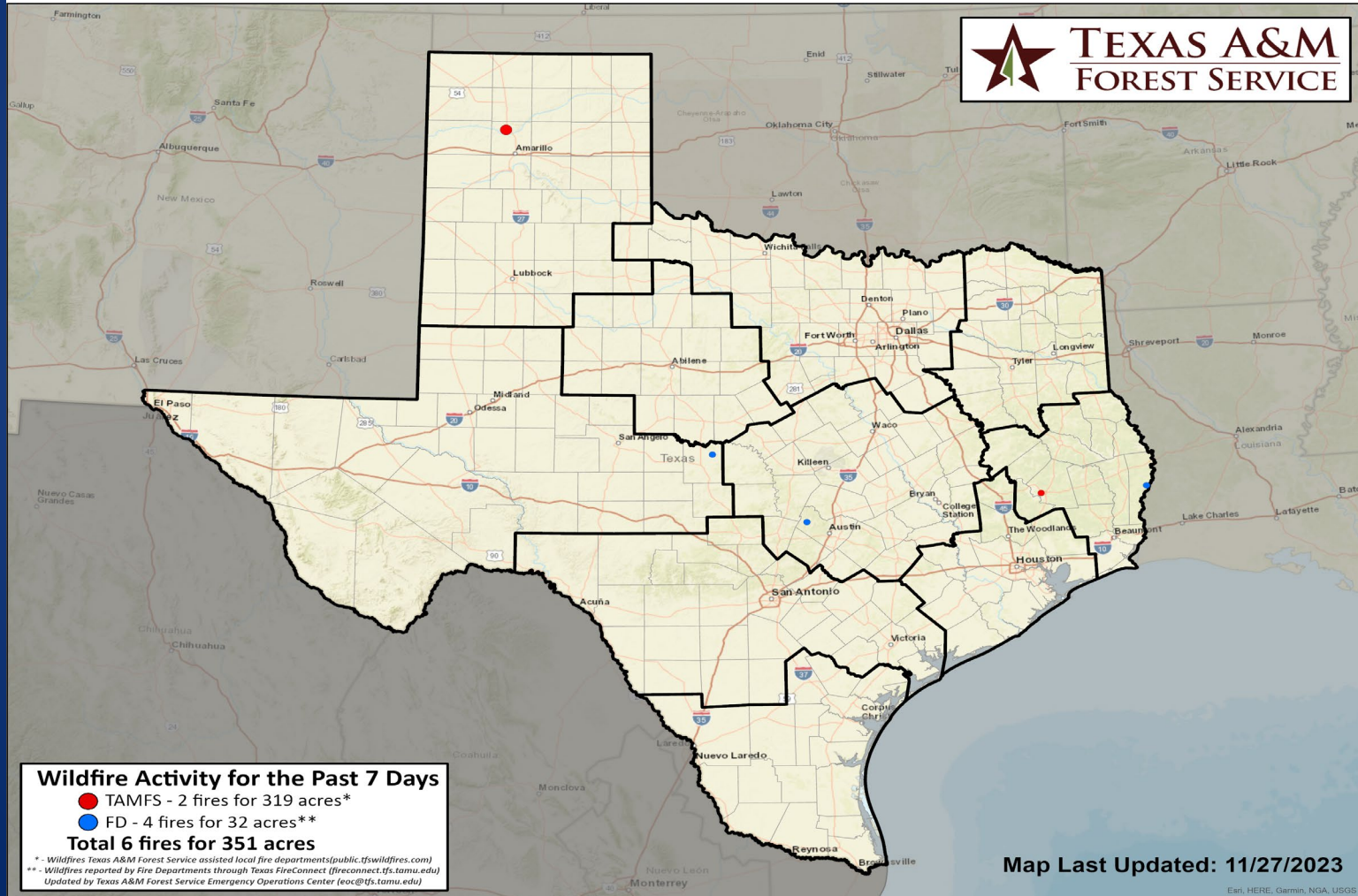
Estimated for  
11/27/2023





# Fire Activity (\*Last 24 Hours)

Report of 1,217 (+2) fires and 141,773 (+319) acres have been burned this year. There are 69 (-1) counties with burn bans. The Keetch–Byram Drought Index list contains 35 (no change) counties with an average over 400.



# Training

DATES		TITLE	COURSE	LOCATION
11/04/23	12/02/23	Community Emergency Response Team (CERT) Course	G-317	Wimberley
11/27/23	11/29/23	Intermediate Incident Command System for Expanding Incidents, ICS 300	G/ICS-300	Austin
11/27/23	11/30/23	sUAS for Public Safety Personnel	H-600	Midland
11/28/23	11/29/23	Medical Management of Chemical, Biological, Radiological, Nuclear, and Explosive (CBRNE) Events	PER-211	Corpus Christi
11/28/23	11/30/23	Instructional Presentation and Evaluation Skills	G-141	Victoria
11/28/23	11/30/23	Texas Disaster Accounting 101	T-600	Grand Prairie
11/28/23	12/01/23	NIMS ICS All-Hazards Resources Unit Leader (RESL) Course	E/L-965	Corpus Christi

# Exercises

DATES		AGENCY/LOCATION	TYPE: EXERCISE NAME
11/28/23	11/28/23	SMT TX Management LLC/Matagorda County	Emergency Operations Plan – Annual Drill : Tabletop