

Texas Division of Emergency Management Texas State Operations Center



Situation Awareness Brief



Wednesday, November 29th, 2023
As of 0900 CDT

Tropical Weather Awareness



Seven-Day Graphical Tropical Weather Outlook

National Hurricane Center Miami, Florida



www.hurricanes.gov

No Disturbances

No new tropical cyclones are expected during the next seven days.

7:00 am EST
Wed Nov 29 2023

100W 90W 80W 70W 60W 50W 40W 30W 20W

Current Disturbances and Seven-Day Cyclone Formation Chance: < 40% 40-60% > 60%

Tropical or Sub-Tropical Cyclone: Depression Storm Hurricane

Post-Tropical Cyclone or Remnants

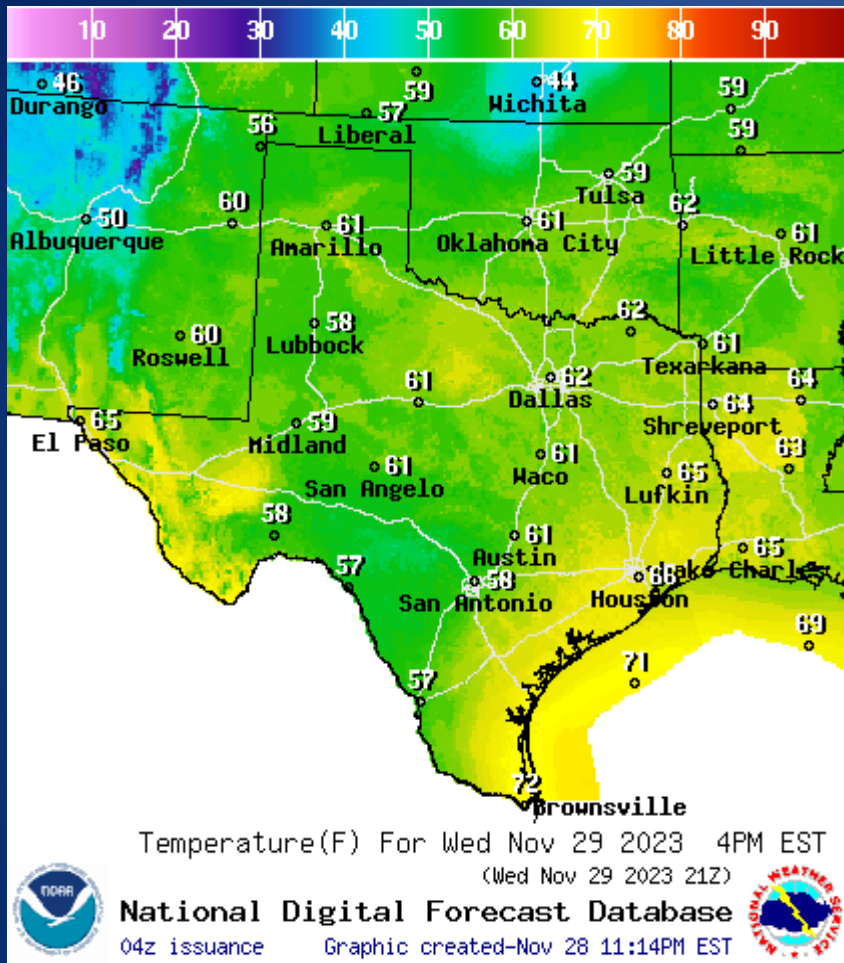
Incidents Reported to the State Operations Center (last 24 hours)

DATE	SUBJECT	LOCATION
11/28/23	Preliminary Earthquake Report (M3.0)	Martin County

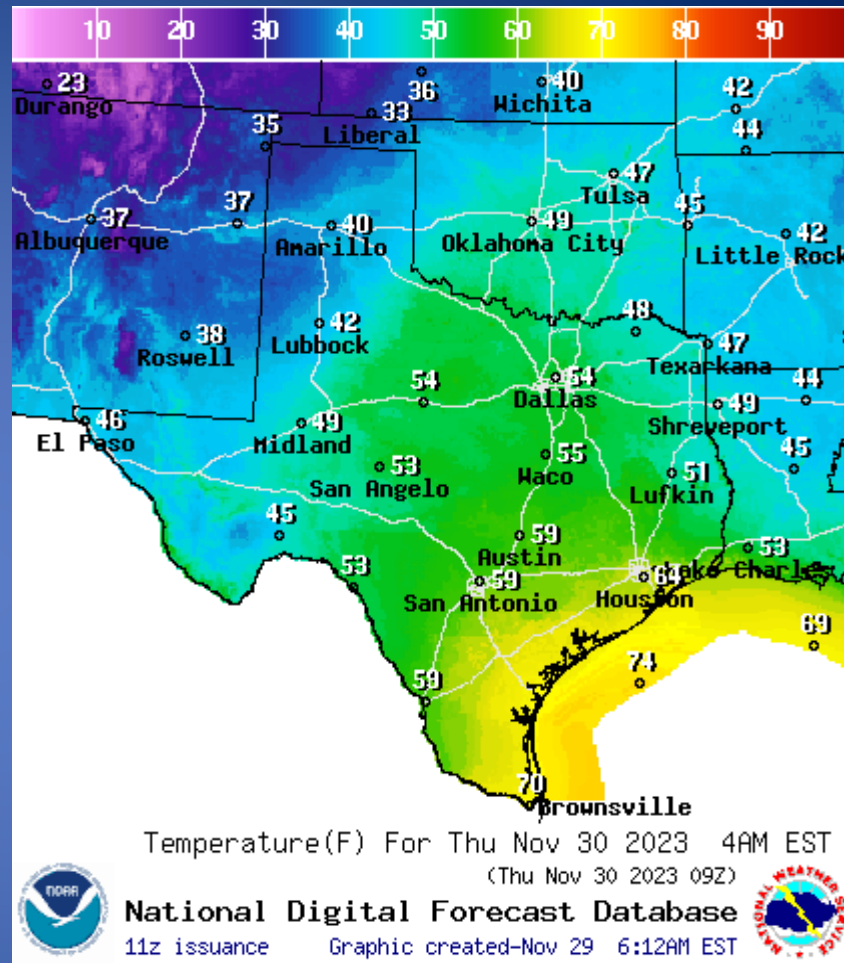
Informational Products Distributed by the State Operations Center

DATE	SUBJECT
11/28/23	NWS Lake Charles: Decision Support Packet - Severe Weather Thursday
11/29/23	NWS Austin/San Antonio: Situation Report- Severe Thunderstorm Risk Thursday
11/29/23	NWS Lake Charles, LA: Severe Weather Outlook for Thursday
11/29/23	Daily NWS Threat Brief for Wednesday, Nov. 29, 2023, for FEMA Region 6
11/29/23	NWS Houston/Galveston: Strong to Severe Thunderstorms Possible on Thursday
11/29/23	NWS Houston/Galveston Weather Briefing/Webinar at 1 PM Today. Registration Info

Weather Forecast

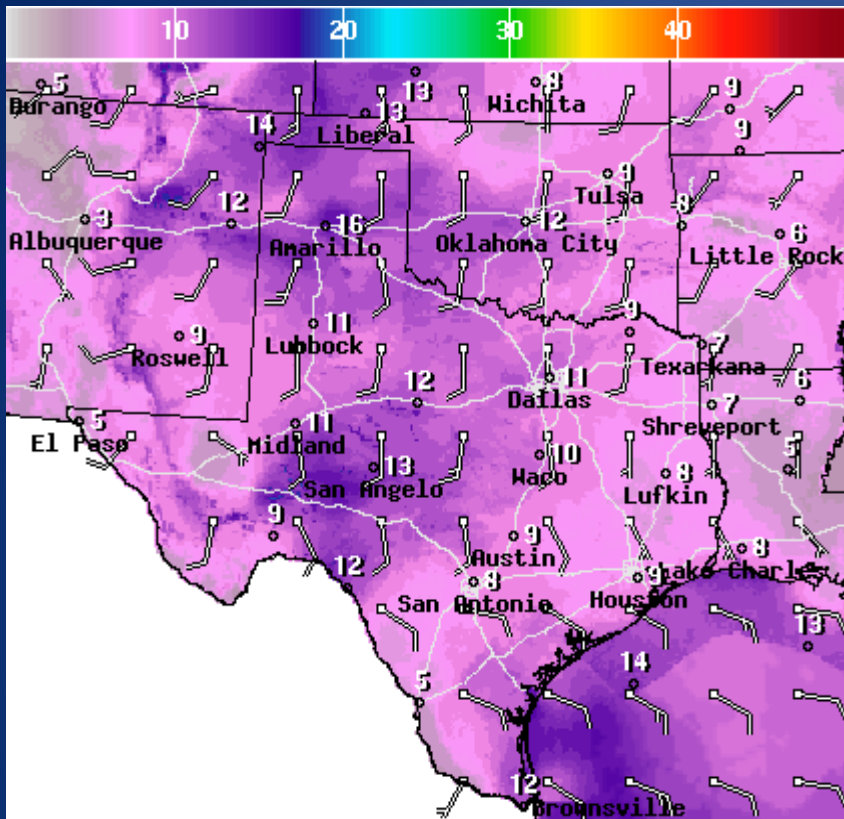


Highs



Lows

Weather Forecast



WindSpd(Kts) & WindDir For Wed Nov 29 2023 4PM EST

(Wed Nov 29 2023 21Z)

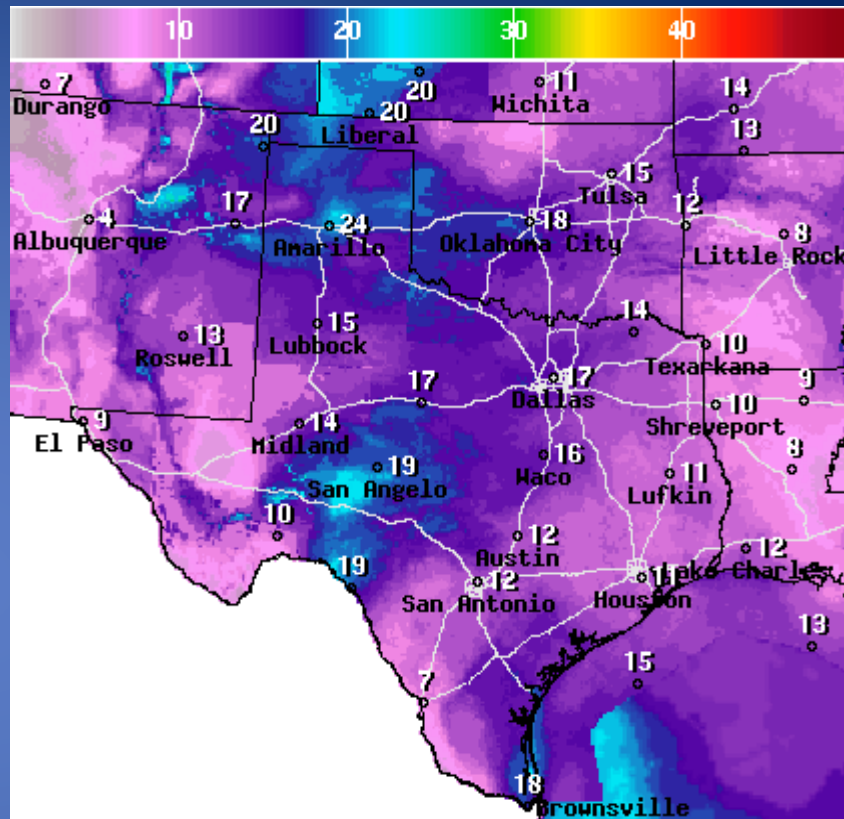


National Digital Forecast Database

11z issuance Graphic created-Nov 29 6:16AM EST



Wind Speeds



Wind Gust(Kts) Wed Nov 29 2023 4PM EST

(Wed Nov 29 2023 21Z)



National Digital Forecast Database

11z issuance Graphic created-Nov 29 6:19AM EST



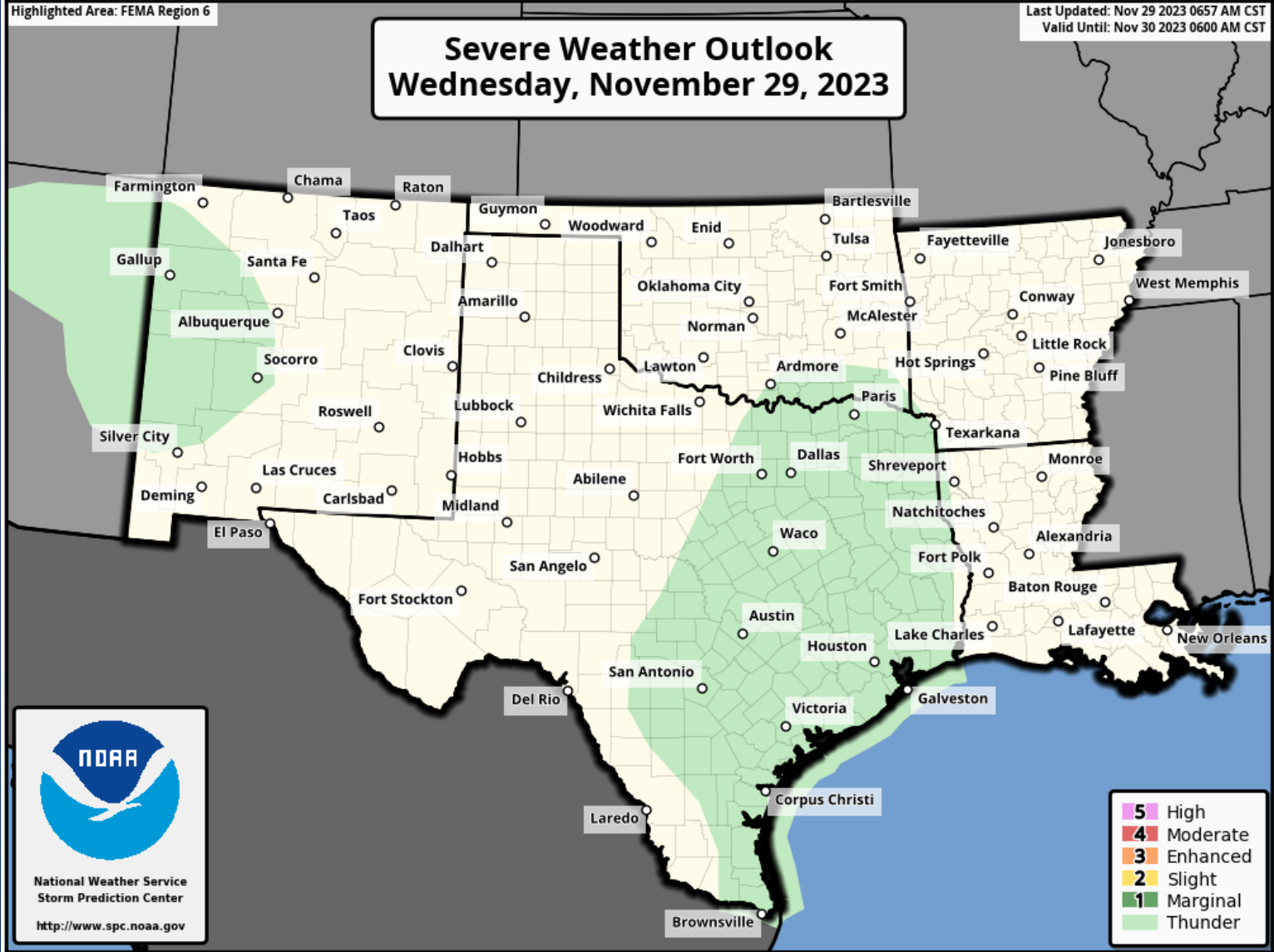
Gusts

Hazardous Weather

Highlighted Area: FEMA Region 6

Last Updated: Nov 29 2023 0657 AM CST
Valid Until: Nov 30 2023 0600 AM CST

Severe Weather Outlook Wednesday, November 29, 2023

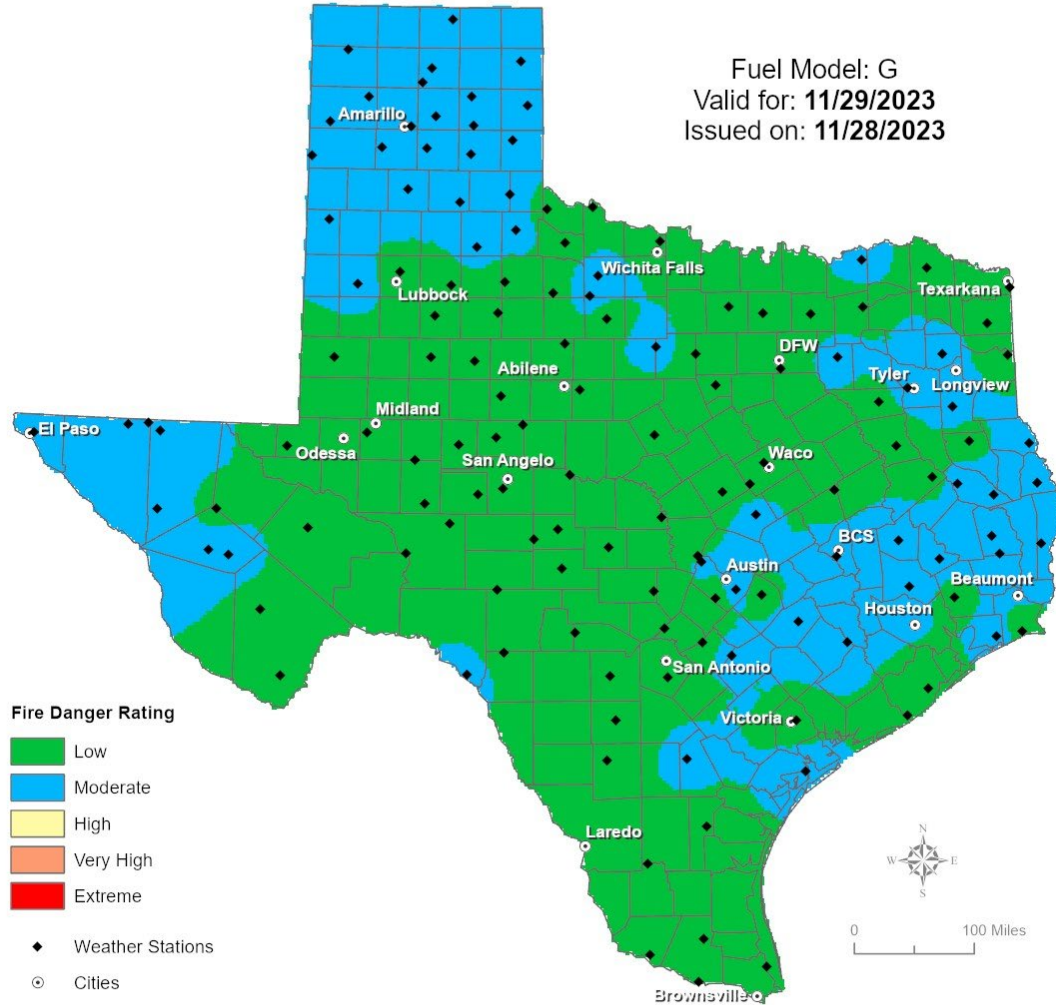


- 5 High
- 4 Moderate
- 3 Enhanced
- 2 Slight
- 1 Marginal
- Thunder

Fire Danger Forecast

Forecast Fire Danger

Fuel Model: G
Valid for: 11/29/2023
Issued on: 11/28/2023



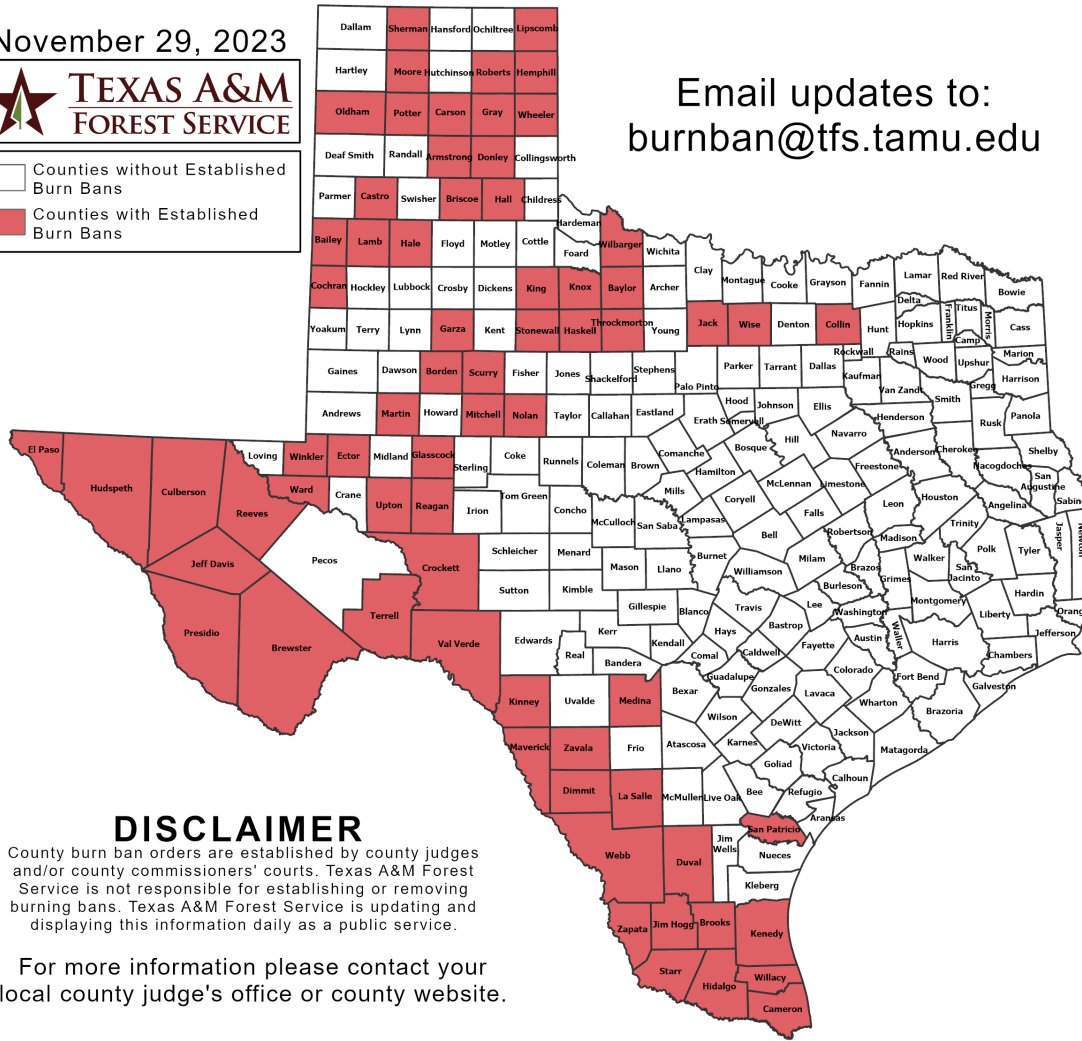
Burn Ban

OUTDOOR BURN BANS

November 29, 2023



Counties without Established Burn Bans
 Counties with Established Burn Bans



Email updates to:
burnban@tfs.tamu.edu

Counties with Burn Bans: 68

- | | | |
|-----------|------------|--------------|
| Armstrong | Hall | Presidio |
| Bailey | Haskell | Reagan |
| Baylor | Hemphill | Reeves |
| Borden | Hidalgo | Roberts |
| Brewster | Hudspeth | San Patricio |
| Briscoe | Jack | Scurry |
| Brooks | Jeff Davis | Sherman |
| Cameron | Jim Hogg | Starr |
| Carson | Kenedy | Stonewall |
| Castro | King | Terrell |
| Cochran | Kinney | Throckmorton |
| Collin | Knox | Upton |
| Crockett | Lamb | Val Verde |
| Culberson | La Salle | Ward |
| Dimmit | Lipscomb | Webb |
| Donley | Martin | Wheeler |
| Duval | Maverick | Willbarger |
| Ector | Medina | Willacy |
| El Paso | Mitchell | Winkler |
| Garza | Moore | Wise |
| Glasscock | Nolan | Zapata |
| Gray | Oldham | Zavala |
| Hale | Potter | |

DISCLAIMER

County burn ban orders are established by county judges and/or county commissioners' courts. Texas A&M Forest Service is not responsible for establishing or removing burning bans. Texas A&M Forest Service is updating and displaying this information daily as a public service.

For more information please contact your local county judge's office or county website.

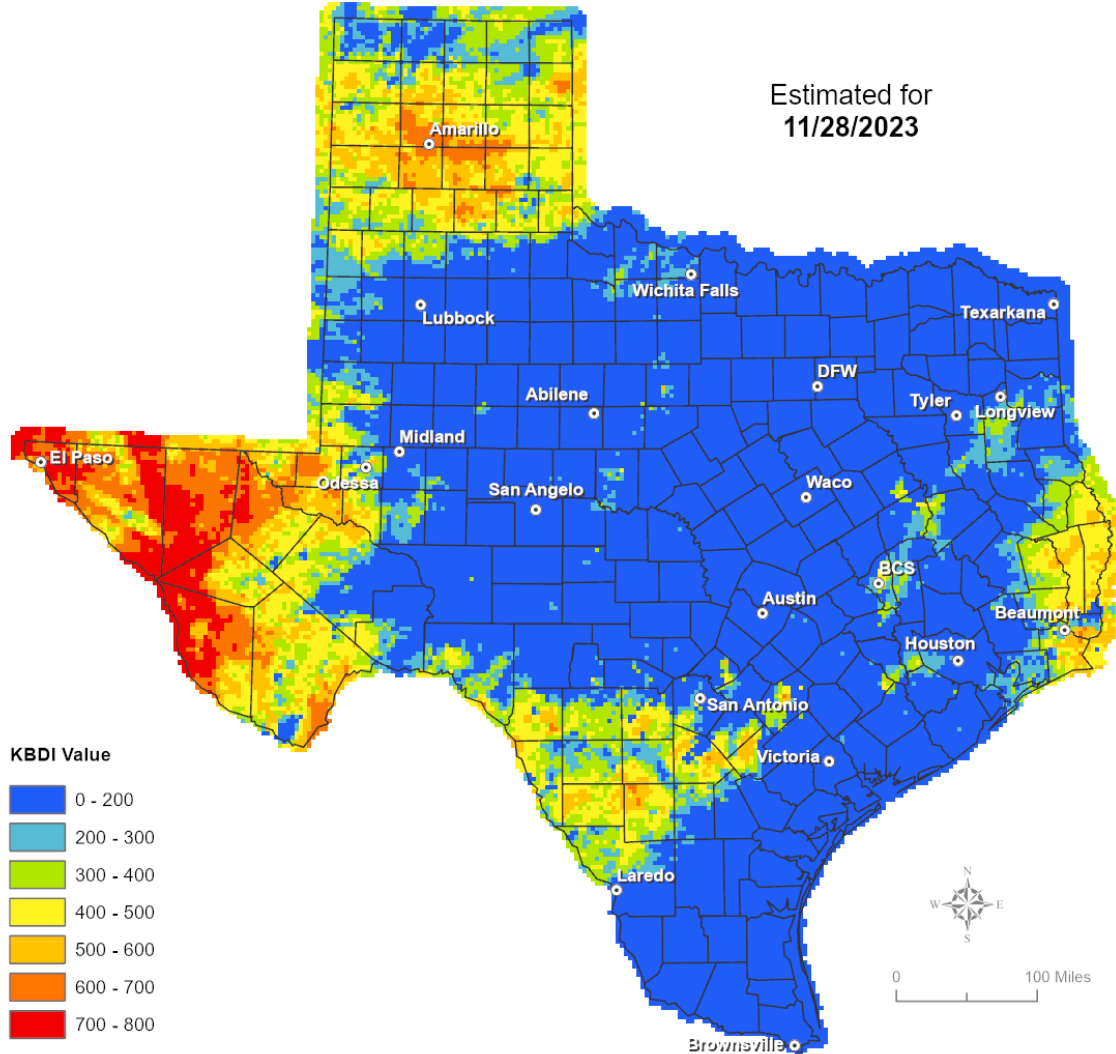
RED FLAG WARNINGS: www.weather.gov
 Additional map formats available at <https://tfsweb.tamu.edu/Burnbans/>

Keetch-Byram Drought Index

Keetch-Byram Drought Index

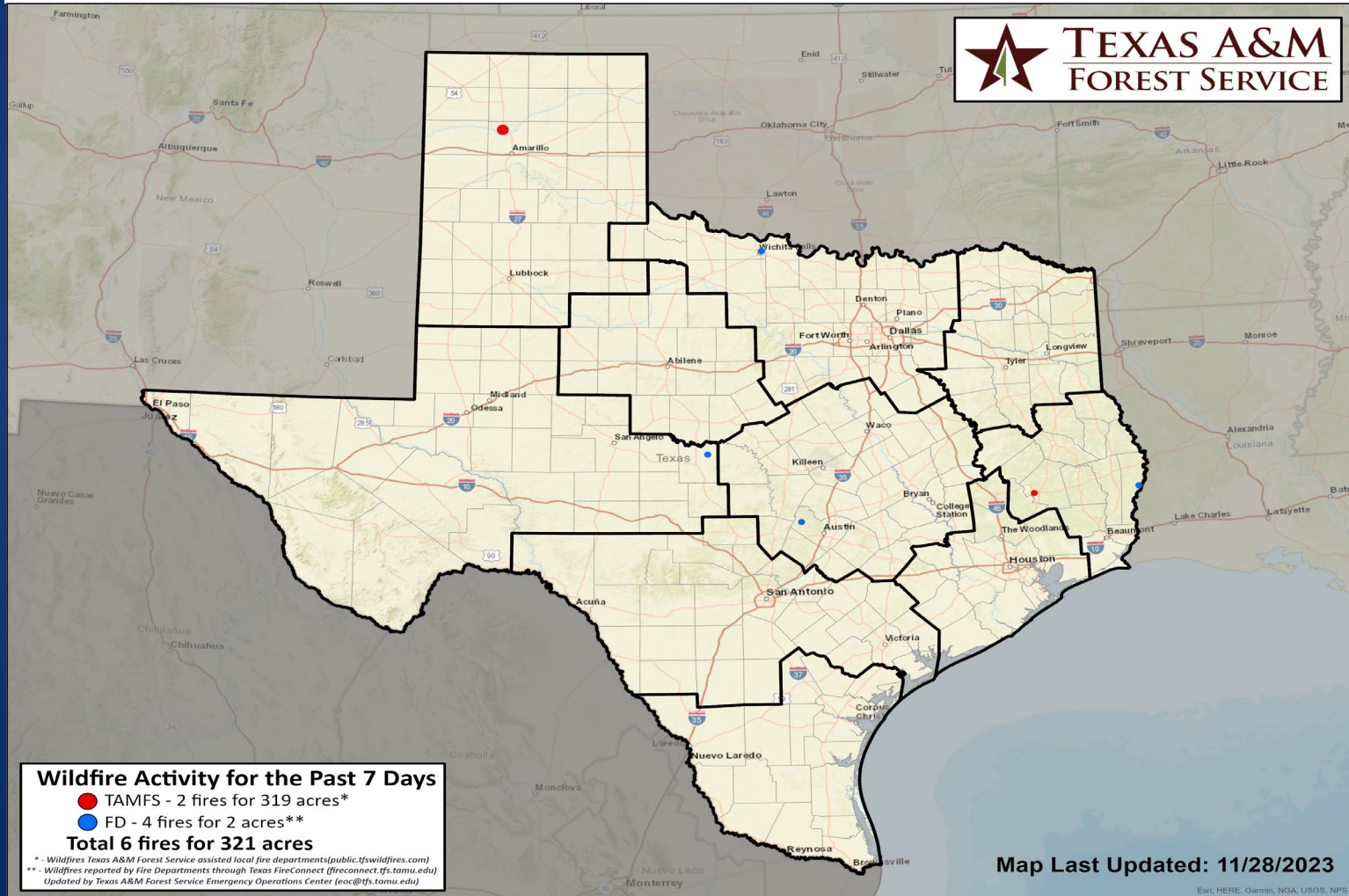
(4 km x 4 km resolution)

Estimated for
11/28/2023



Fire Activity (*Last 24 Hours)

Report of 1,219 (no change) fires and 141,773 (no change) acres have been burned this year. There are 68 (-1) counties with burn bans. The Keetch-Byram Drought Index list contains 35 (no change) counties with an average over 400.



Training

DATES		TITLE	COURSE	LOCATION
11/04/23	12/02/23	Community Emergency Response Team (CERT) Course	G-317	Wimberley
11/27/23	11/29/23	Intermediate Incident Command System for Expanding Incidents, ICS 300	G/ICS-300	Austin
11/27/23	11/30/23	sUAS for Public Safety Personnel	H-600	Midland
11/28/23	11/30/23	Instructional Presentation and Evaluation Skills	G-141	Victoria
11/28/23	11/30/23	Texas Disaster Accounting 101	T-600	Grand Prairie
11/28/23	12/01/23	NIMS ICS All-Hazards Resources Unit Leader (RESL) Course	E/L-965	Corpus Christi
11/28/23	11/29/23	Medical Management of Chemical, Biological, Radiological, Nuclear, and Explosive (CBRNE) Events	PER-211	Corpus Christi
11/29/23	12/01/23	Intermediate Incident Command System for Expanding Incidents, ICS 300	G/ICS-300	Edinburg