

Texas Division of Emergency Management Texas State Operations Center



Situation Awareness Brief



Saturday, December 2nd, 2023
As of 0900 CST

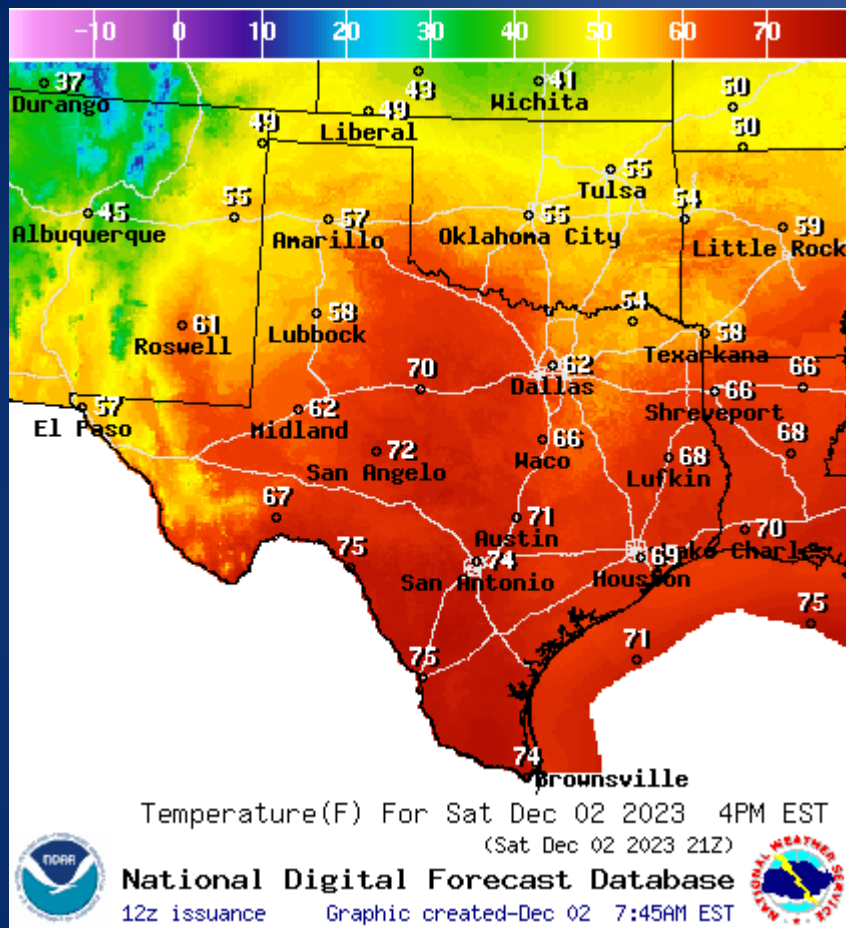
Incidents Reported to the State Operations Center (last 24 hours)

DATE	SUBJECT	LOCATION
12/01/23	Preliminary Earthquake Report (M3.3)	Culberson County
12/01/23	Report of a Gas Line Rupture and Evacuation	Angelina County
12/01/23	Preliminary Earthquake Report (M3.0)	Fisher County

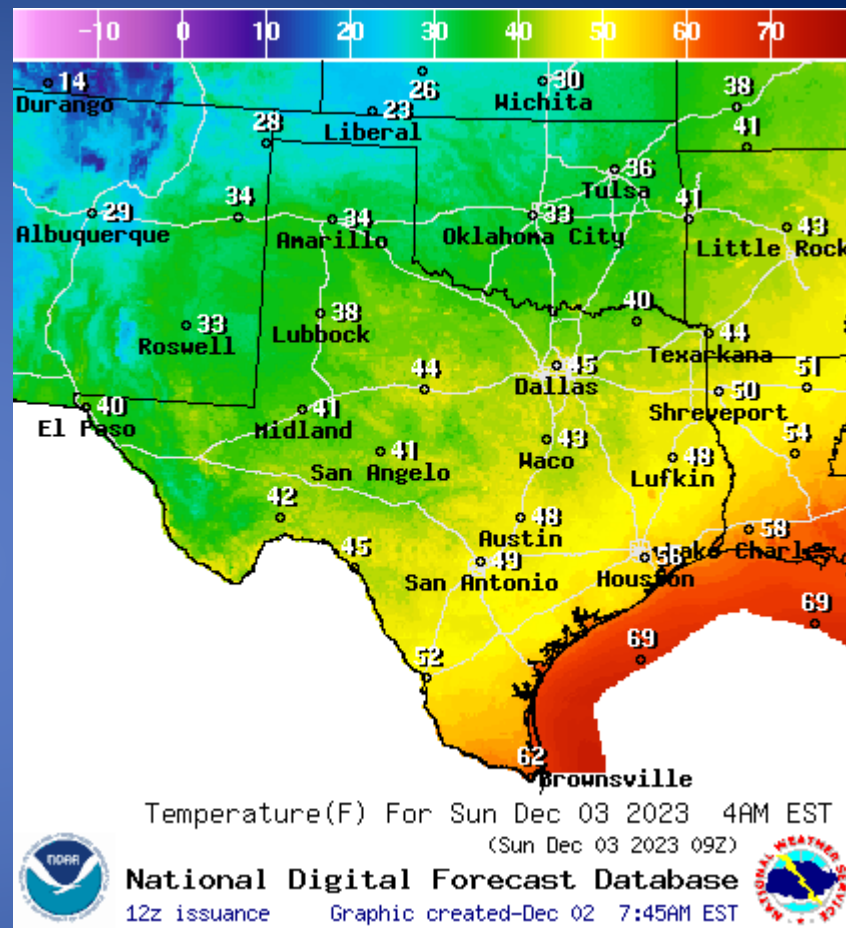
Informational Products Distributed by the State Operations Center

DATE	SUBJECT
12/02/23	NWS Lake Charles, LA: Updated DSS Briefing for Severe Weather/Flooding
12/01/23	NWS Brownsville: NWSChat 2.0, Powered By Slack For Those Who Have Been Approved, Please Join Our Channel
12/01/23	Daily NWS Threat Brief for Saturday, December 2, 2023 for FEMA Region 6

Weather Forecast

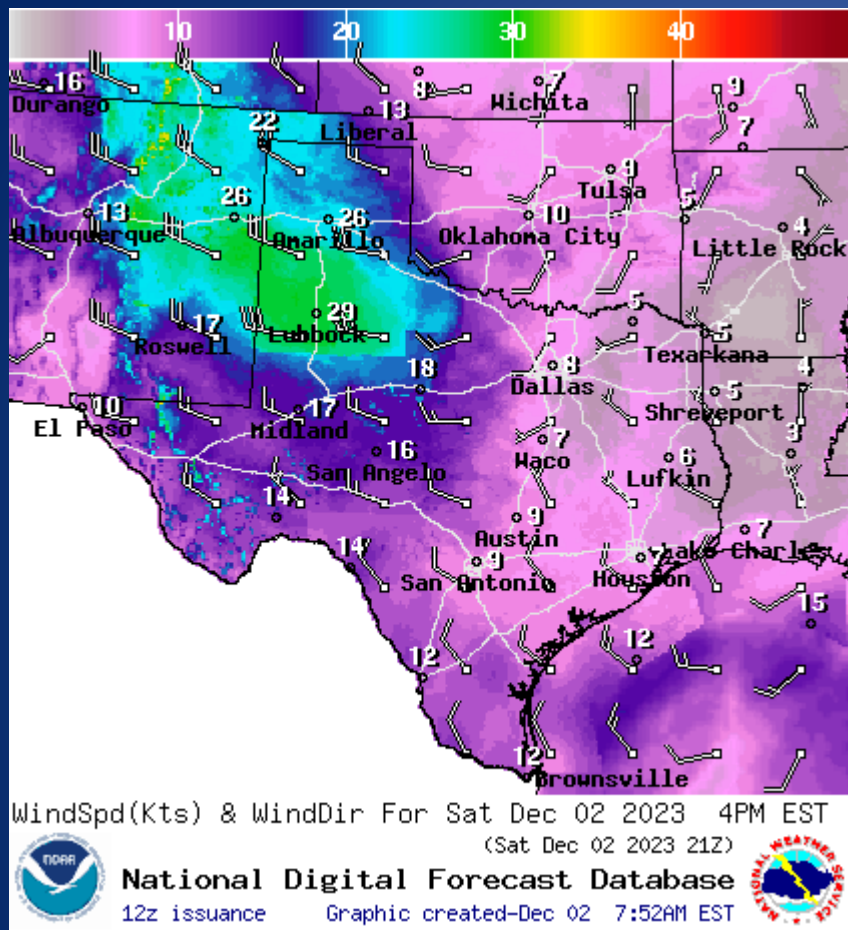


Highs

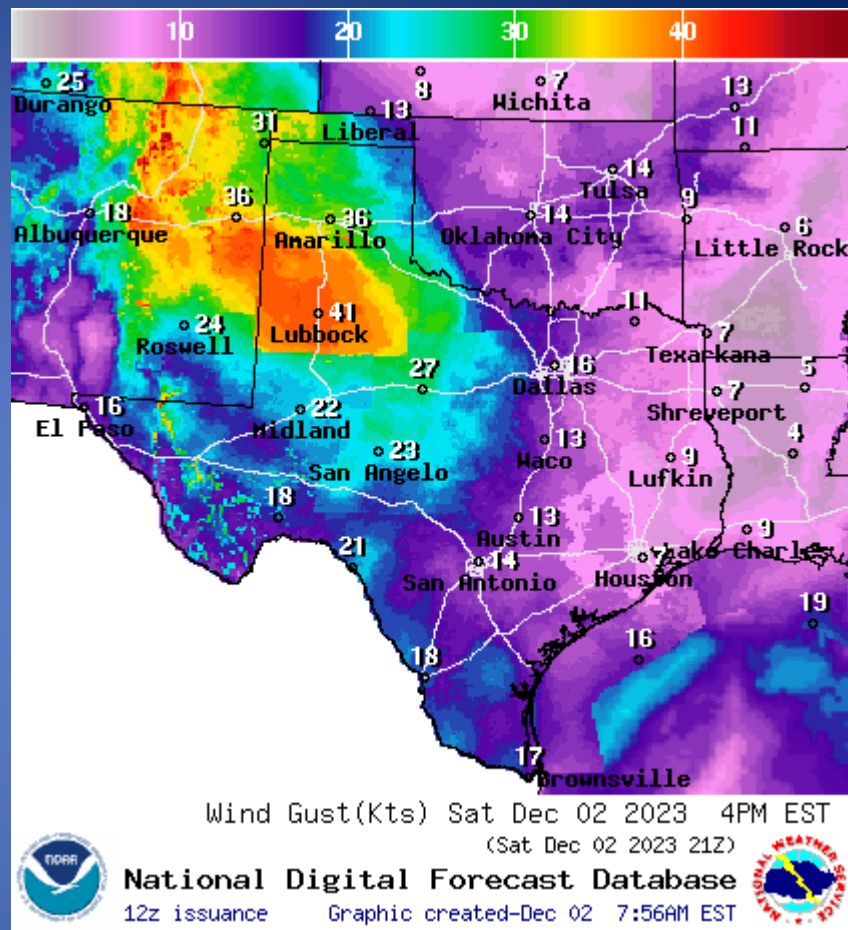


Lows

Weather Forecast



Wind Speeds



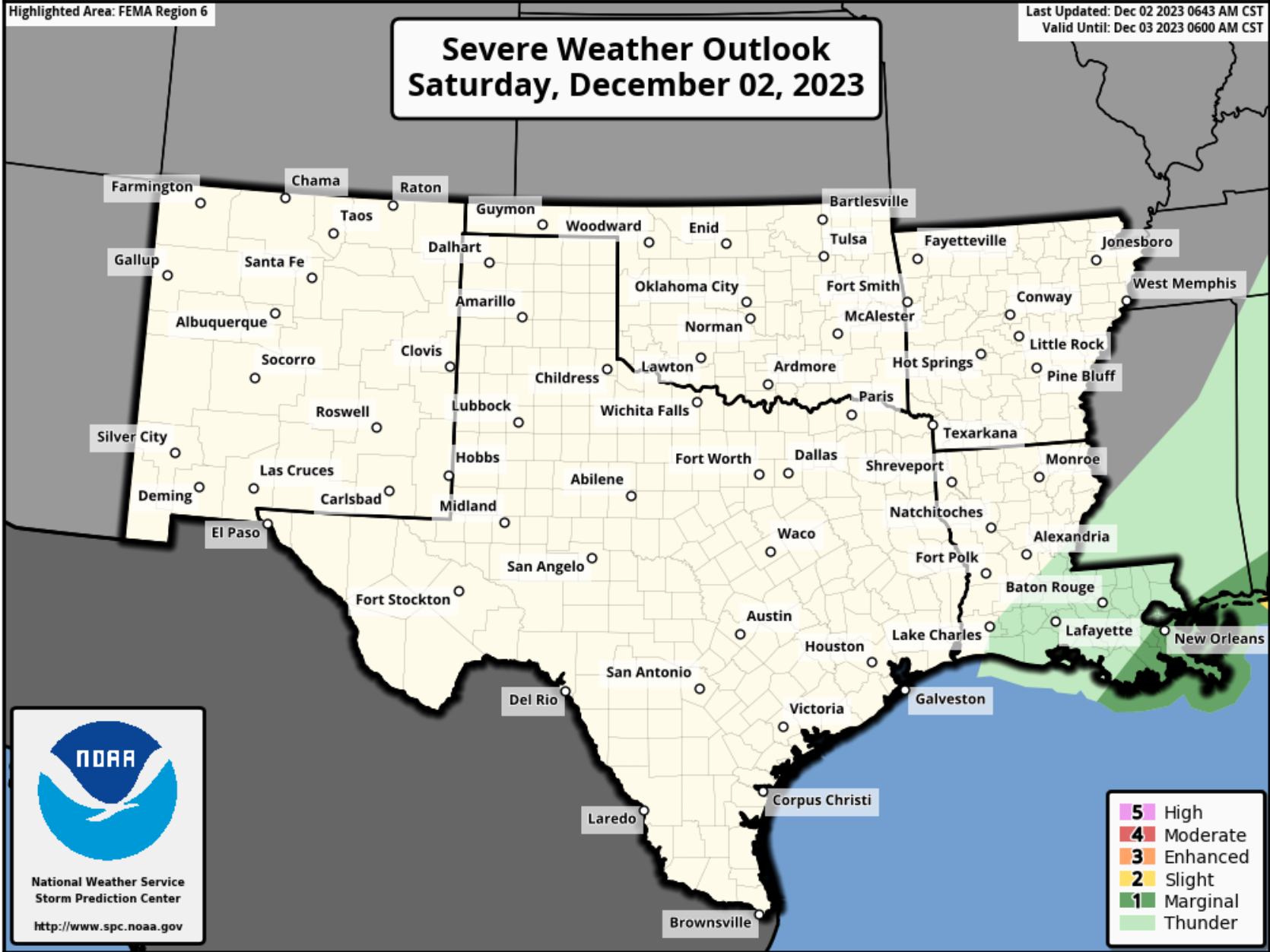
Gusts

Hazardous Weather

Highlighted Area: FEMA Region 6

Last Updated: Dec 02 2023 0643 AM CST
Valid Until: Dec 03 2023 0600 AM CST

Severe Weather Outlook Saturday, December 02, 2023

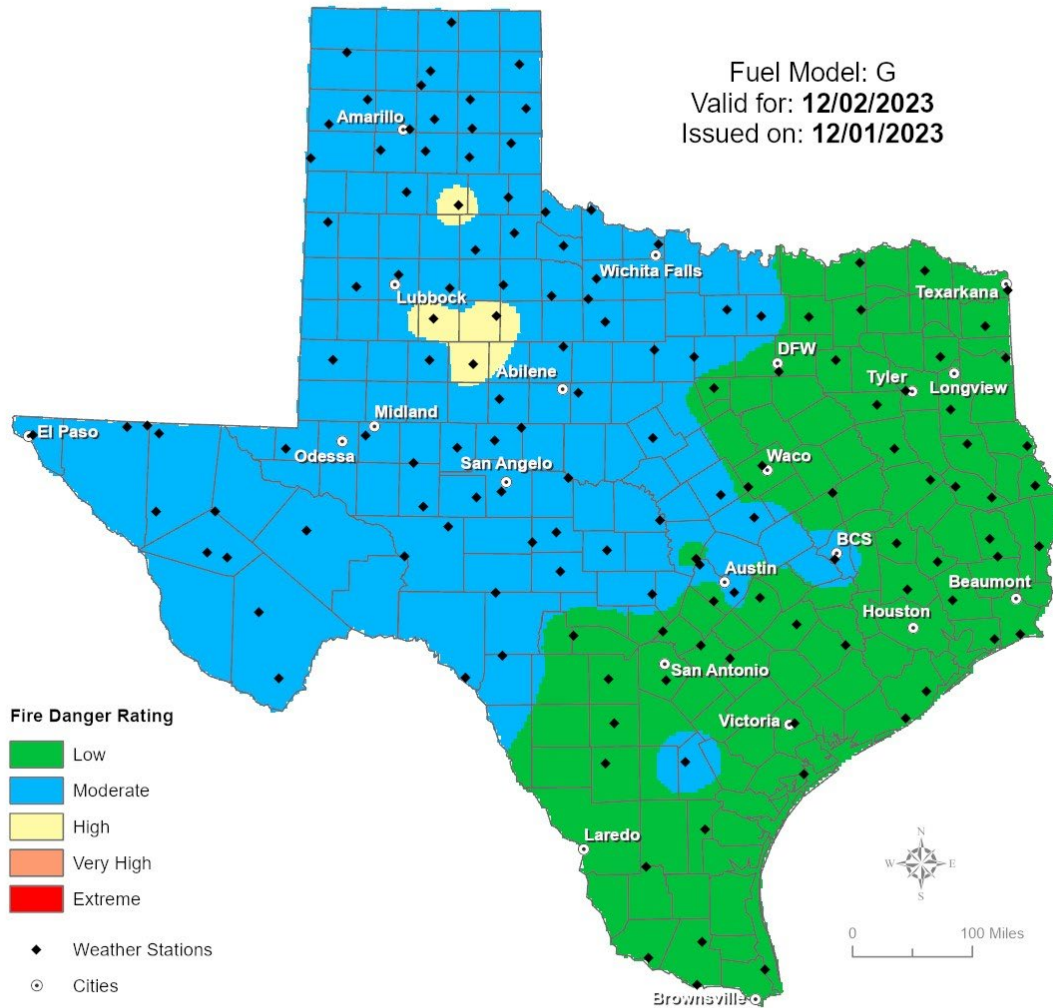


- 5 High
- 4 Moderate
- 3 Enhanced
- 2 Slight
- 1 Marginal
- Thunder

Fire Danger Forecast

Forecast Fire Danger

Fuel Model: G
Valid for: 12/02/2023
Issued on: 12/01/2023



Burn Ban

OUTDOOR BURN BANS

December 01, 2023

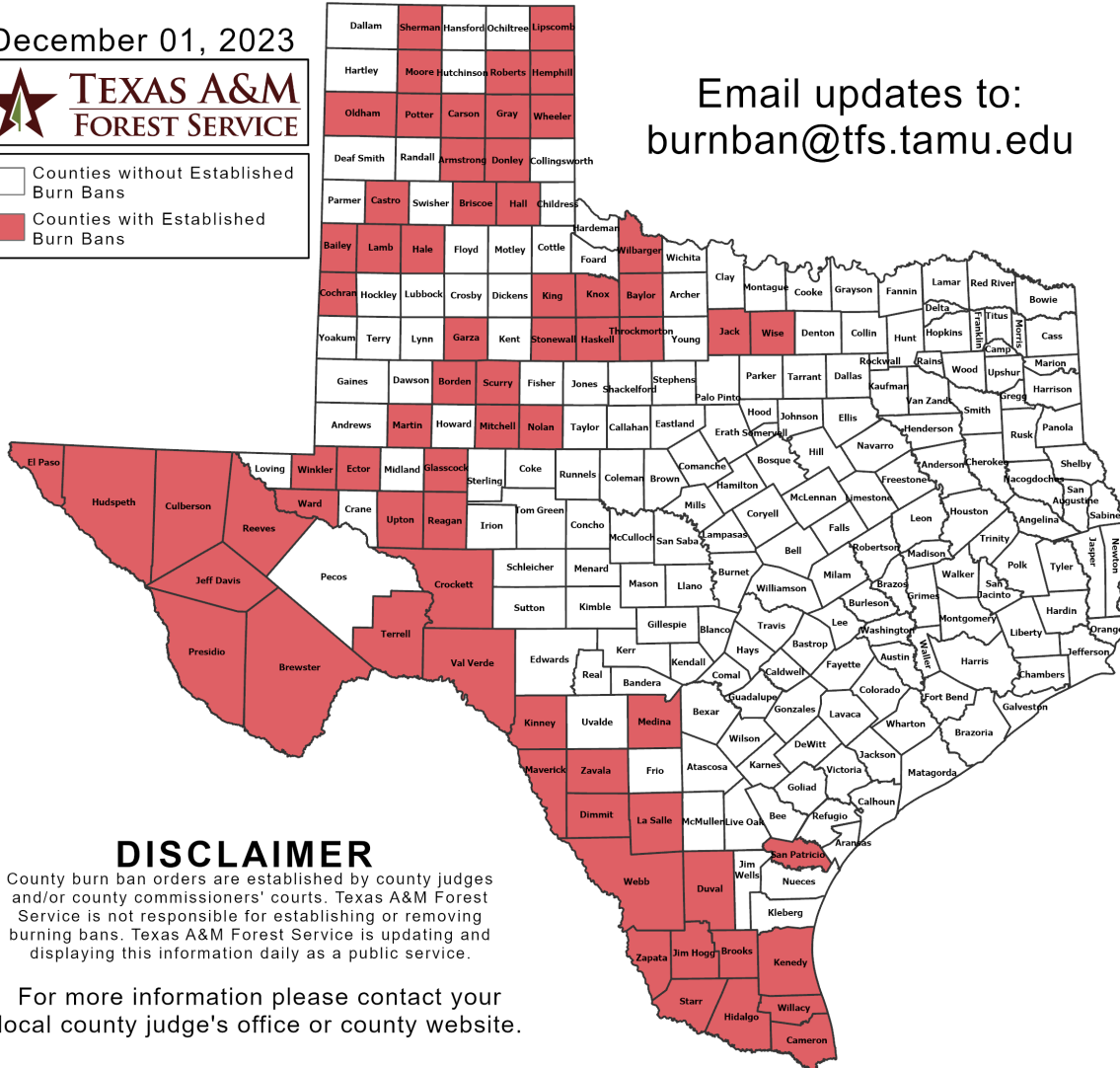


Counties without Established Burn Bans
 Counties with Established Burn Bans

Email updates to:
burnban@tfs.tamu.edu

Counties with Burn Bans: 67

- | | | |
|-----------|-----------|--------------|
| Armstrong | Haskell | Reagan |
| Bailey | Hemphill | Reeves |
| Baylor | Hidalgo | Roberts |
| Borden | Hudspeth | San Patricio |
| Brewster | Jack | Scurry |
| Briscoe | Jeff Hogg | Sherman |
| Brooks | Jim Hogg | Starr |
| Cameron | Kenedy | Stonewall |
| Carson | King | Terrell |
| Castro | Kinney | Throckmorton |
| Cochran | Knox | Upton |
| Crockett | Lamb | Val Verde |
| Culberson | La Salle | Ward |
| Dimmit | Lipscomb | Webb |
| Donley | Martin | Wheeler |
| Duval | Maverick | Wilbarger |
| Ector | Medina | Willacy |
| El Paso | Mitchell | Winkler |
| Garza | Moore | Wise |
| Glasscock | Nolan | Zapata |
| Gray | Oldham | Zavala |
| Hale | Potter | |
| Hall | Presidio | |



DISCLAIMER

County burn ban orders are established by county judges and/or county commissioners' courts. Texas A&M Forest Service is not responsible for establishing or removing burning bans. Texas A&M Forest Service is updating and displaying this information daily as a public service.

For more information please contact your local county judge's office or county website.

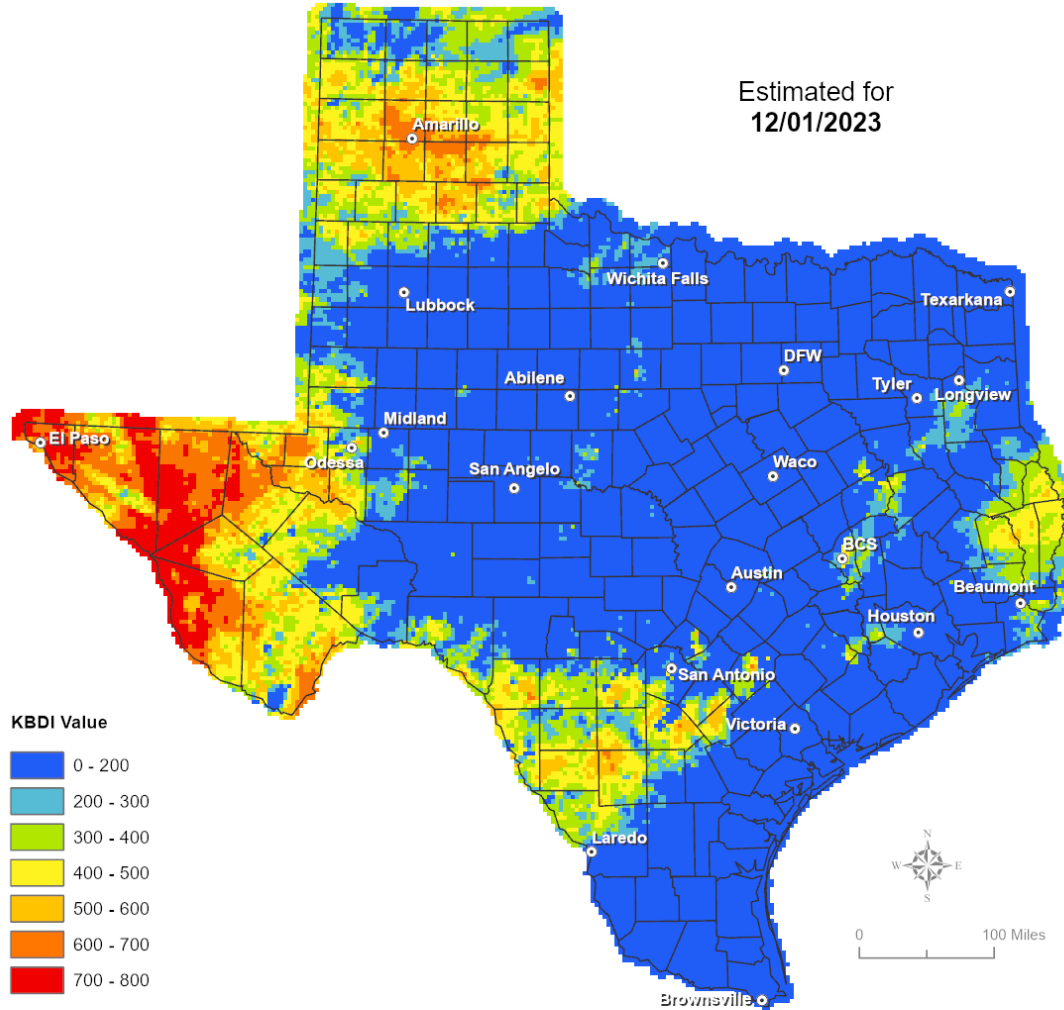
RED FLAG WARNINGS: www.weather.gov
 Additional map formats available at <https://tfsweb.tamu.edu/Burnbans/>

Keetch-Byram Drought Index

Keetch-Byram Drought Index

(4 km x 4 km resolution)

Estimated for
12/01/2023



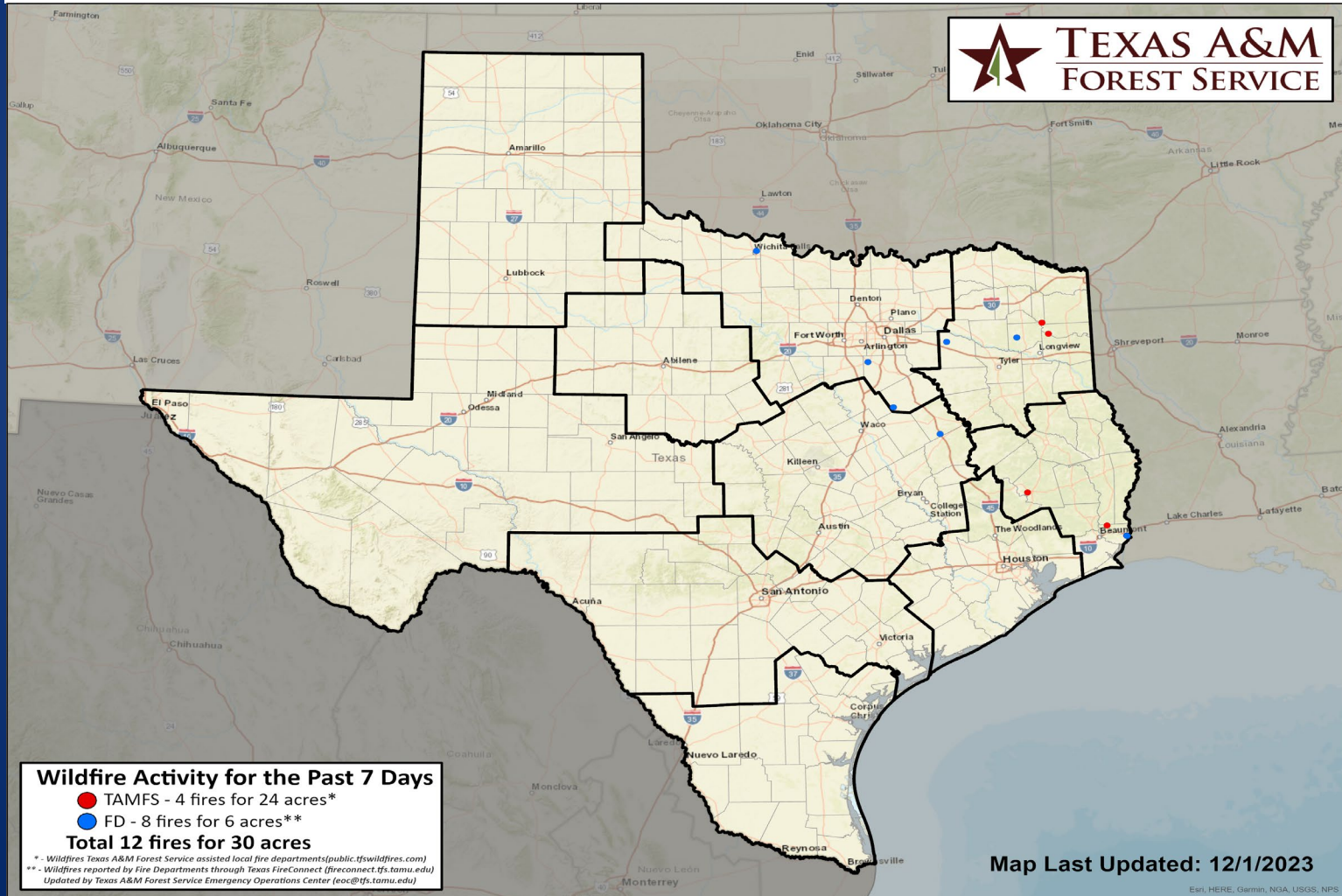
Fire Weather

Warnings/Watches/Statements

DATE	WARNING TYPE	LOCATION
12/02/23	Fire Danger Statement	Bailey, Briscoe, Castro, Childress, Cochran, Cottle, Crosby, Dickens, Floyd, Garza, Hale, Hall, Hockley, Kent, King, Lamb, Lubbock, Lynn, Motley, Parmer, Stonewall, Swisher, Terry, and Yoakum Counties

Fire Activity (*Last 24 Hours)

Report of 1,222 (no change) fires and 141,785 (no change) acres have been burned this year. There are 67 (no change) counties with burn bans. The Keetch-Byram Drought Index list contains 32 (-4) counties with an average over 400.



Training

DATES		TITLE	COURSE	LOCATION
11/04/23	12/02/23	Community Emergency Response Team (CERT) Course	G-317	Wimberley