

Texas Division of Emergency Management Texas State Operations Center



Situation Awareness Brief



Monday, December 4th, 2023
As of 0900 CDT

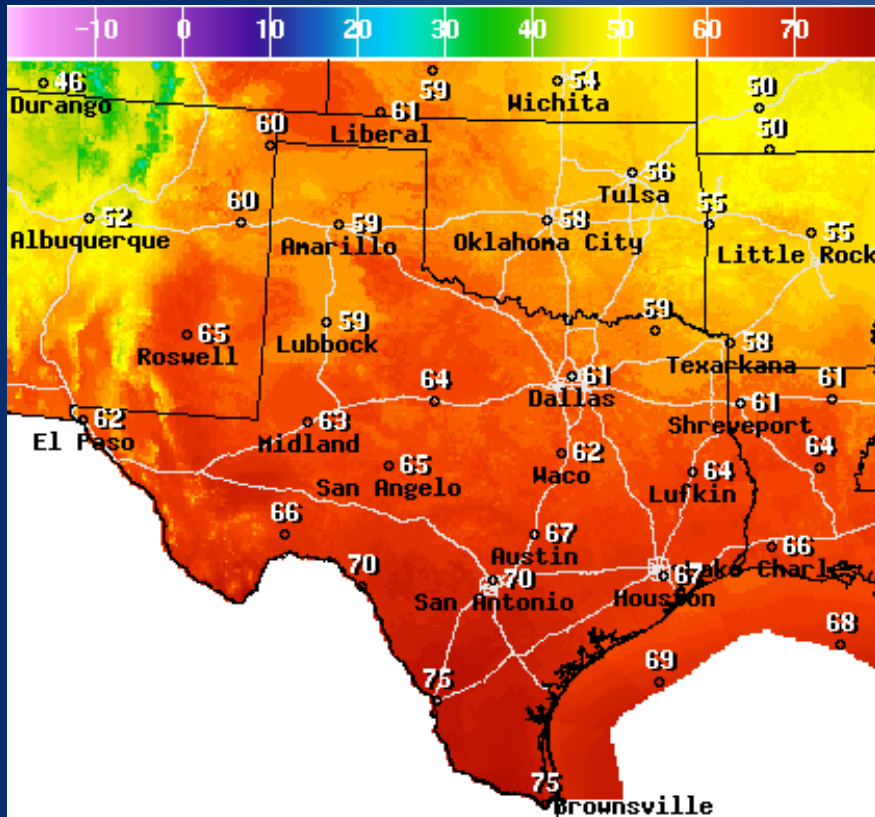
Incidents Reported to the State Operations Center (last 24 hours)

DATE	SUBJECT	LOCATION
12/03/23	Initial Report of the Barton Lane Fire	Hockley County
12/03/23	Update Report of the Barton Lane Fire	Hockley County
12/03/23	Update #2 Report of the Barton Lane Fire	Hockley County
12/03/23	Update #3 Report of the Barton Lane Fire	Hockley County

Informational Products Distributed by the State Operations Center

DATE	SUBJECT
12/04/23	Daily NWS Threat Brief for Monday, Dec. 4, 2023, for FEMA Region 6

Weather Forecast

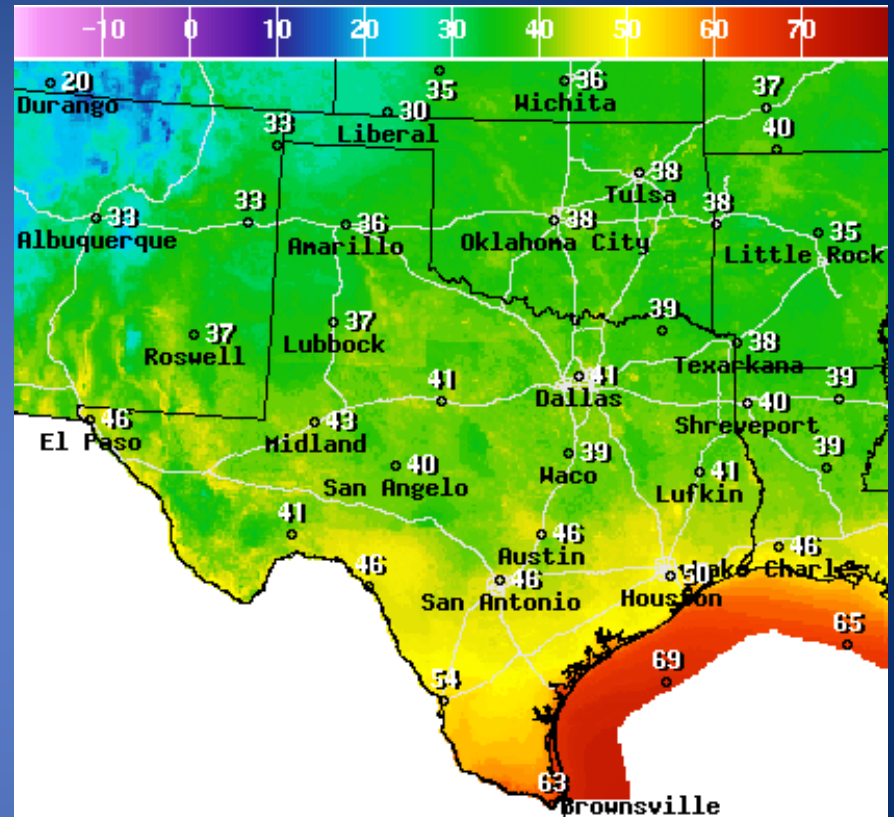


National Digital Forecast Database

12z issuance Graphic created-Dec 04 8:12AM EST



Highs



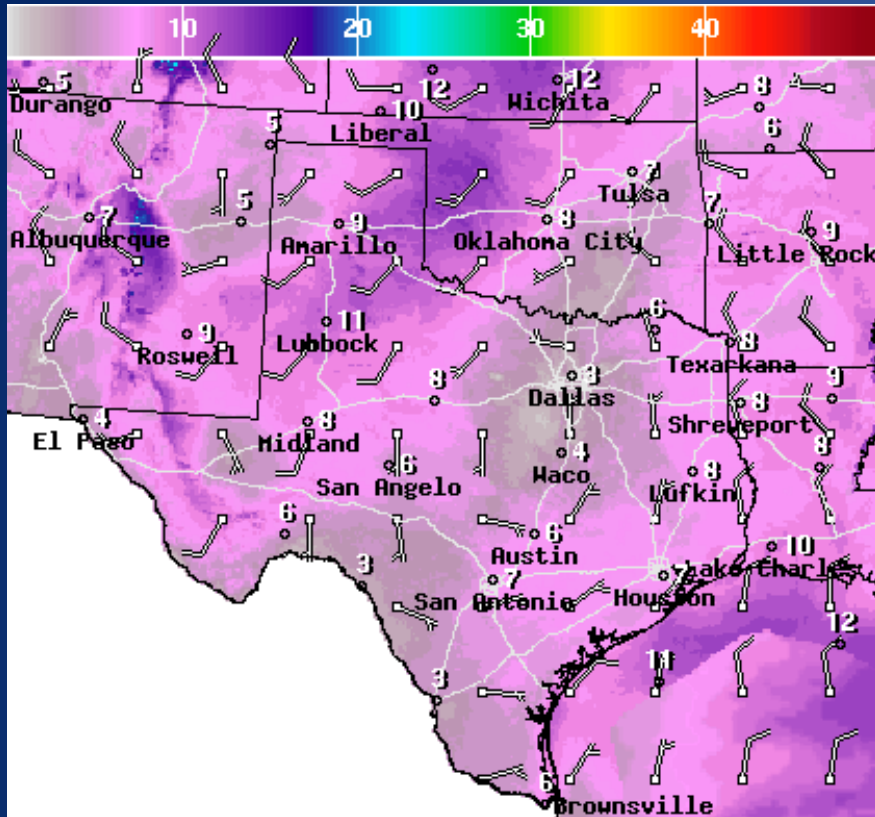
National Digital Forecast Database

12z issuance Graphic created-Dec 04 8:12AM EST

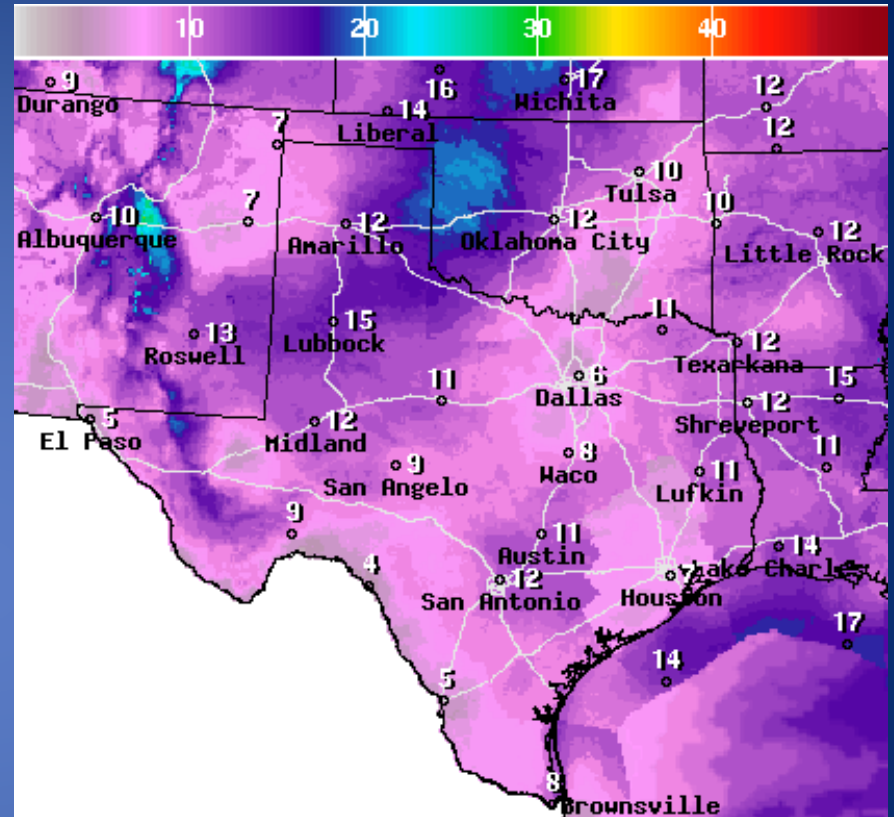


Lows

Weather Forecast



National Digital Forecast Database
12z issuance Graphic created-Dec 04 8:23AM EST



National Digital Forecast Database
12z issuance Graphic created-Dec 04 8:27AM EST

Wind Speeds

Gusts

Hazardous Weather

Highlighted Area: FEMA Region 6

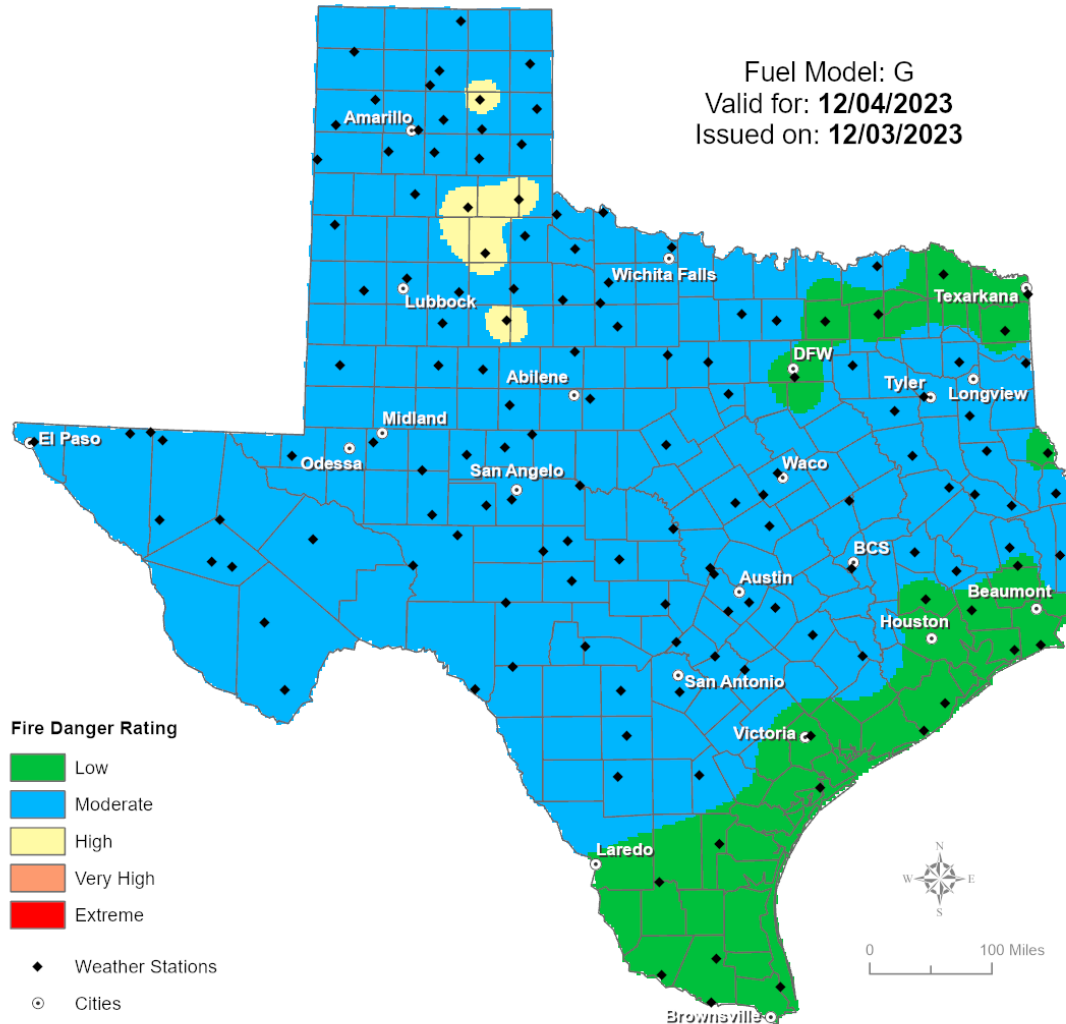
Last Updated: Dec 04 2023 0654 AM CST
Valid Until: Dec 05 2023 0600 AM CST

Severe Weather Outlook Monday, December 04, 2023



Fire Danger Forecast

Forecast Fire Danger



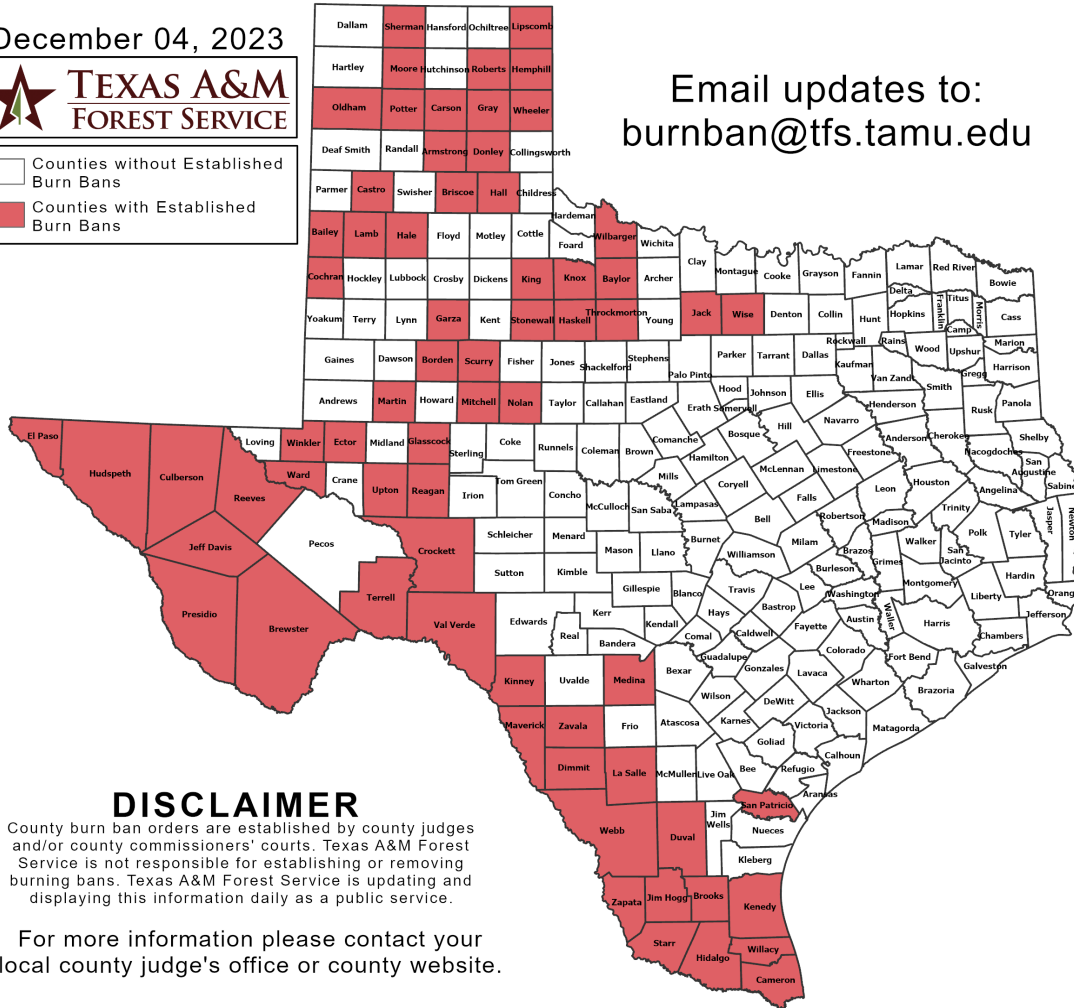
Burn Ban

OUTDOOR BURN BANS

December 04, 2023



Counties without Established Burn Bans
 Counties with Established Burn Bans



Email updates to:
burnban@tfs.tamu.edu

Counties with Burn Bans: 67

- Armstrong
- Bailey
- Baylor
- Borden
- Brewster
- Briscoe
- Brooks
- Cameron
- Carson
- Castro
- Cochran
- Crockett
- Culberson
- Dimmit
- Donley
- Duval
- Ector
- El Paso
- Garza
- Glasscock
- Gray
- Hale
- Hall
- Haskell
- Hemphill
- Hidalgo
- Hudspeth
- Jack
- Jeff Davis
- Jim Hogg
- Kenedy
- King
- Kinney
- Knox
- Lamb
- La Salle
- Lipscomb
- Martin
- Maverick
- Medina
- Mitchell
- Moore
- Nolan
- Oldham
- Potter
- Presidio
- Reagan
- Reeves
- Roberts
- San Patricio
- Scurry
- Sherman
- Starr
- Stonewall
- Terrell
- Throckmorton
- Upton
- Val Verde
- Ward
- Webb
- Wheeler
- Wilbarger
- Willacy
- Winkler
- Moore
- Zapata
- Zavala

DISCLAIMER

County burn ban orders are established by county judges and/or county commissioners' courts. Texas A&M Forest Service is not responsible for establishing or removing burning bans. Texas A&M Forest Service is updating and displaying this information daily as a public service.

For more information please contact your local county judge's office or county website.

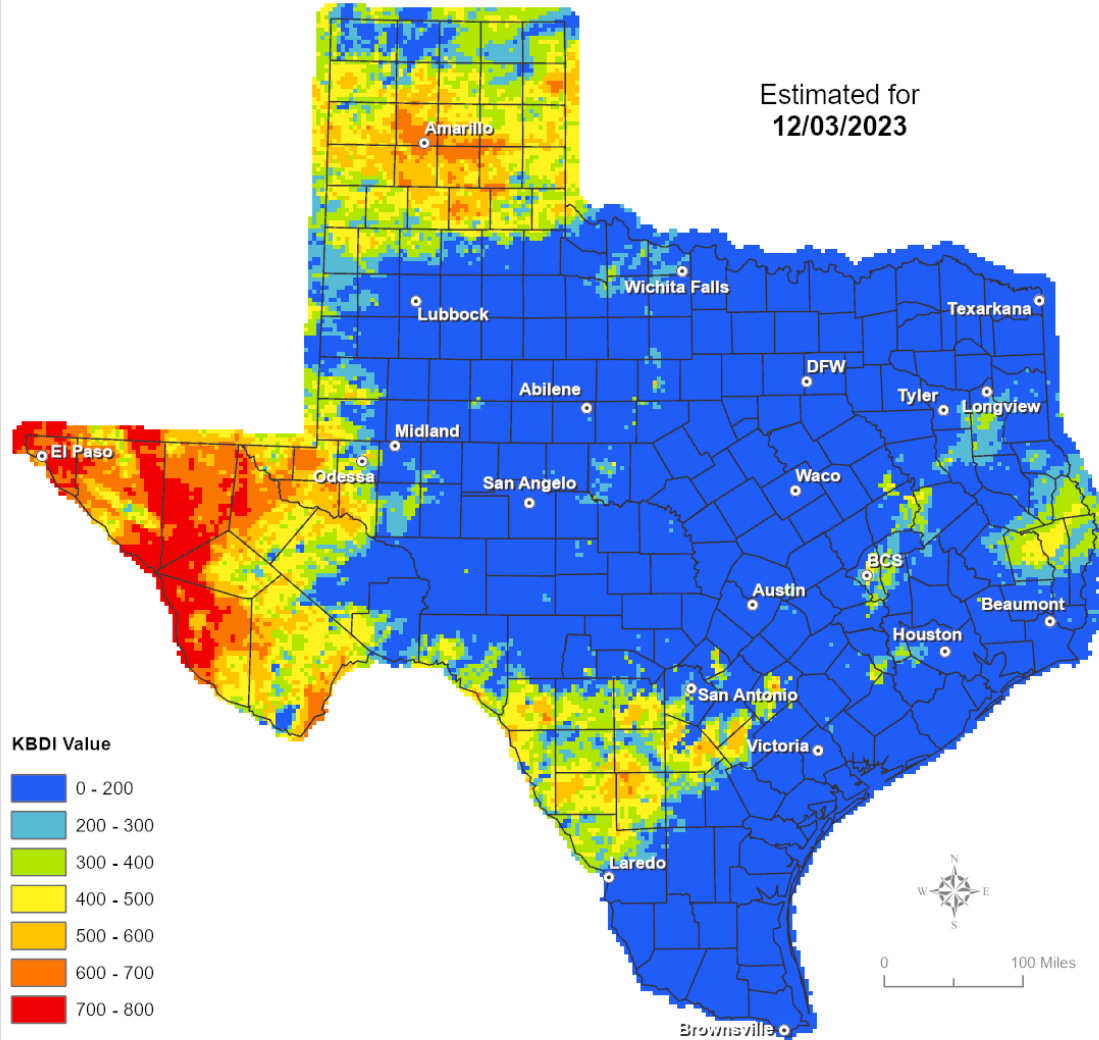
RED FLAG WARNINGS: www.weather.gov
 Additional map formats available at <https://tfsweb.tamu.edu/Burnbans/>

Keetch-Byram Drought Index

Keetch-Byram Drought Index

(4 km x 4 km resolution)

Estimated for
12/03/2023

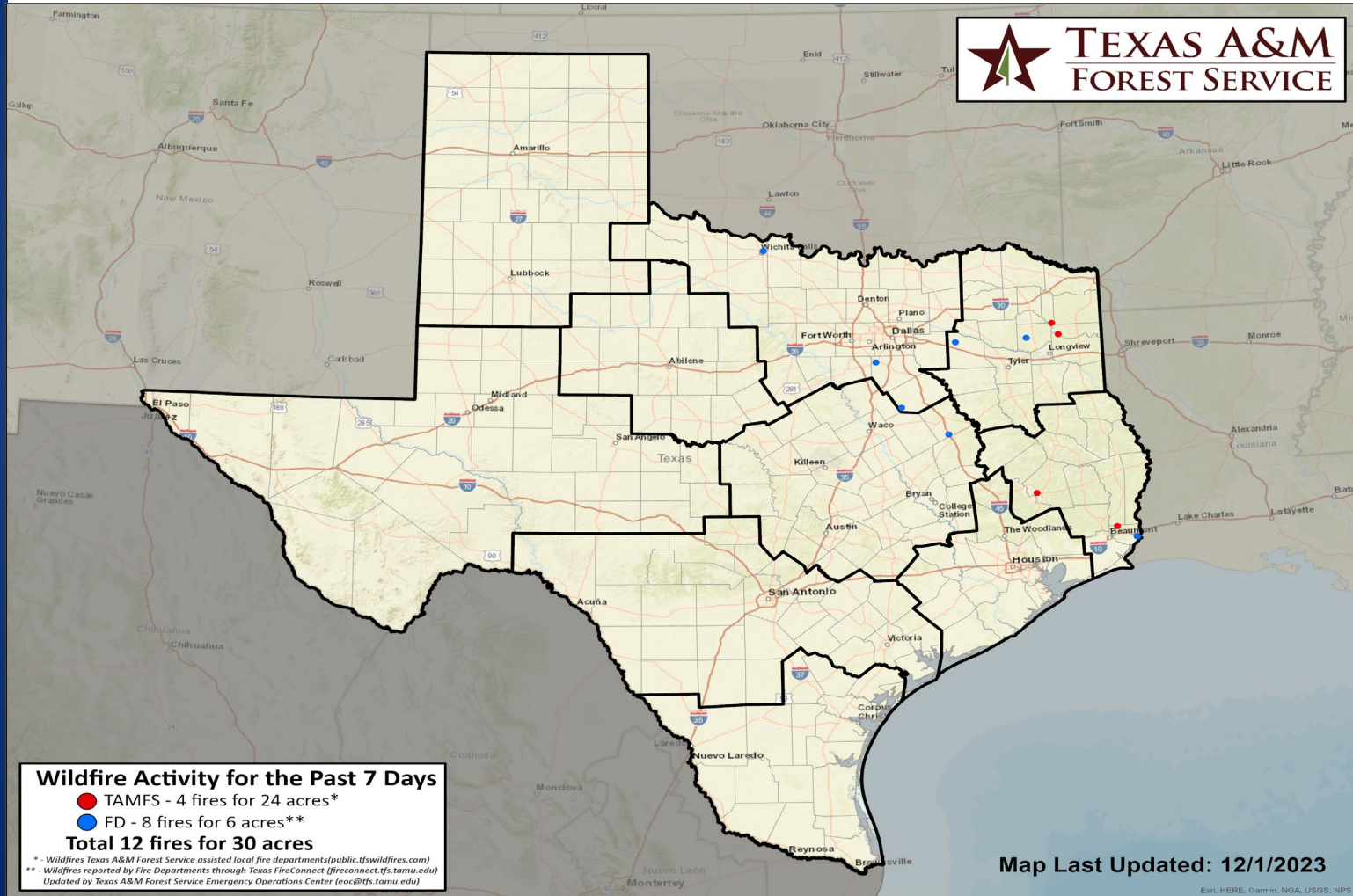


Fire Weather Warnings/Watches/Statements

DATE	WARNING TYPE	LOCATION
12/03/23	Fire Danger Statement	Callahan, Fisher, Haskell, Jones, Nolan, Shackelford, Taylor and Throckmorton Counties

Fire Activity (*Last 24 Hours)

Report of 1,222 (no change) fires and 141,785 (no change) acres have been burned this year. There are 67 (no change) counties with burn bans. The Keetch-Byram Drought Index list contains 31 (no change) counties with an average over 400.



Training

DATES		TITLE	COURSE	LOCATION
12/04/23	12/06/23	Intermediate Incident Command System for Expanding Incidents, ICS 300	G/ICS-300	Austin
12/04/23	12/06/23	Intermediate Incident Command System for Expanding Incidents, ICS 300	G/ICS-300	San Antonio
12/04/23	12/06/23	Texas Disaster Accounting 101	T-600	Richmond
12/04/23	12/07/23	NIMS ICS All-Hazards Type III Communications Unit Leader (COML)	E/L/K-969	Midland
12/04/23	12/07/23	Comprehensive Cybersecurity Defense (CCD)	PER-256	Brownwood
12/04/23	12/08/23	Texas EMC Response to Recovery	TX-2000	Houston

Exercises

DATES		AGENCY/LOCATION	TYPE: EXERCISE NAME
12/04/23	12/04/23	City of Leander/Leander	Winter Wonderland Tabletop Exercise