

# Texas Division of Emergency Management Texas State Operations Center



## Situation Awareness Brief



Tuesday, December 12<sup>th</sup>, 2023  
As of 0900 CDT

# Incidents Reported to the State Operations Center (last 24 hours)

DATE	SUBJECT	LOCATION
12/11/23	Initial Report of a Road Closure (SH-55)	Edwards County
12/11/23	Update Report of a Road Closure (SH-55)	Edwards County
12/11/23	Preliminary Earthquake Report (M3.0)	Culberson County
12/11/23	Preliminary Earthquake Report (M3.5)	Reeves County
12/12/23	Preliminary Earthquake Report (M3.1)	Culberson County
12/12/23	Preliminary Earthquake Report (M3.2)	Culberson County
12/12/23	Final Report of a Road Closure (SH-55)	Edwards County

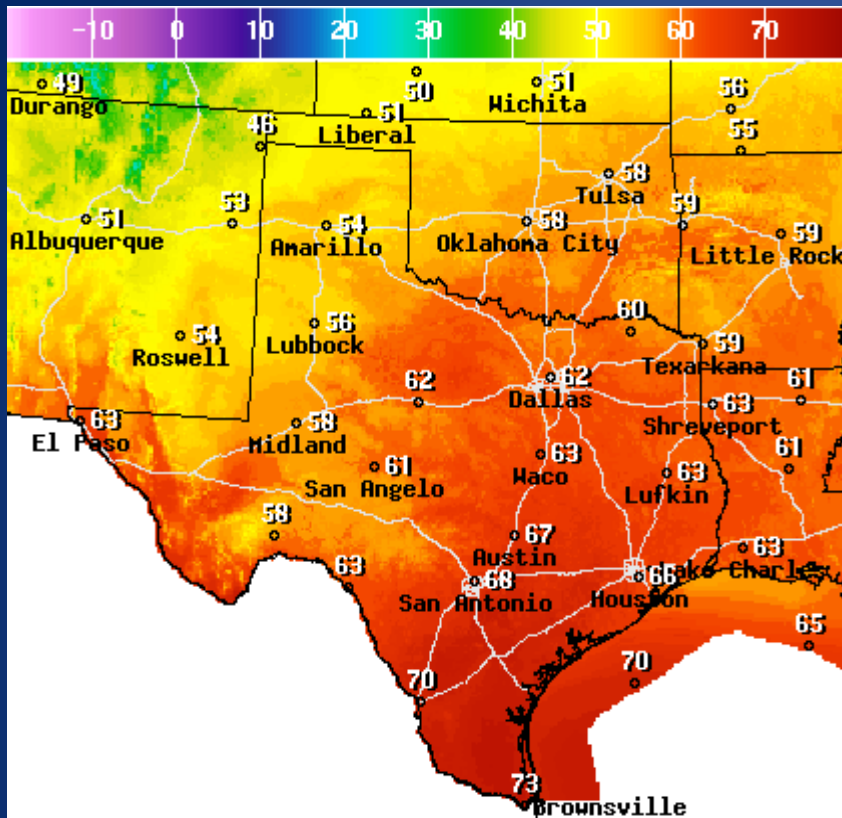
## Informational Products Distributed by the State Operations Center

DATE	SUBJECT
12/11/23	NWS Amarillo: Winter Weather Briefing
12/11/23	NWS El Paso, TX/Santa Teresa, NM: Monday, December 11 Hazards Outlook

# Informational Products Distributed by the State Operations Center

<b>DATE</b>	<b>SUBJECT</b>
12/11/23	NWS Midland/Odessa: Weekly Weather Hazards Briefing Dec. 11 – 17
12/11/23	NWS West Gulf River Forecast Center: Widespread Precipitation Expected for the WGRFC Area...Will Watch for River Responses
12/11/23	NWS Amarillo: Weather Update- 3:35pm Monday
12/12/23	NWS Lake Charles, LA: Windy Conditions Develop Late This Week. Rain This Weekend
12/12/23	Daily NWS Threat Brief for Tuesday, Dec. 12, 2023, for FEMA Region 6

# Weather Forecast



Temperature(F) For Tue Dec 12 2023 4PM EST  
(Tue Dec 12 2023 21Z)

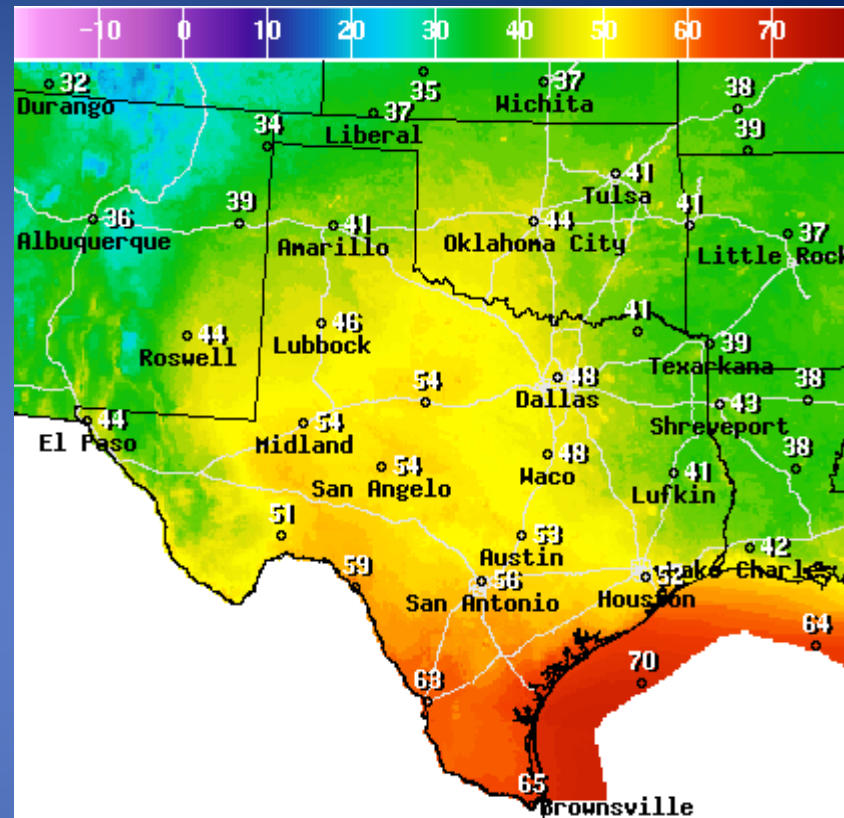


National Digital Forecast Database

11z issuance Graphic created-Dec 12 6:11AM EST



## Highs



Temperature(F) For Wed Dec 13 2023 4AM EST  
(Wed Dec 13 2023 09Z)



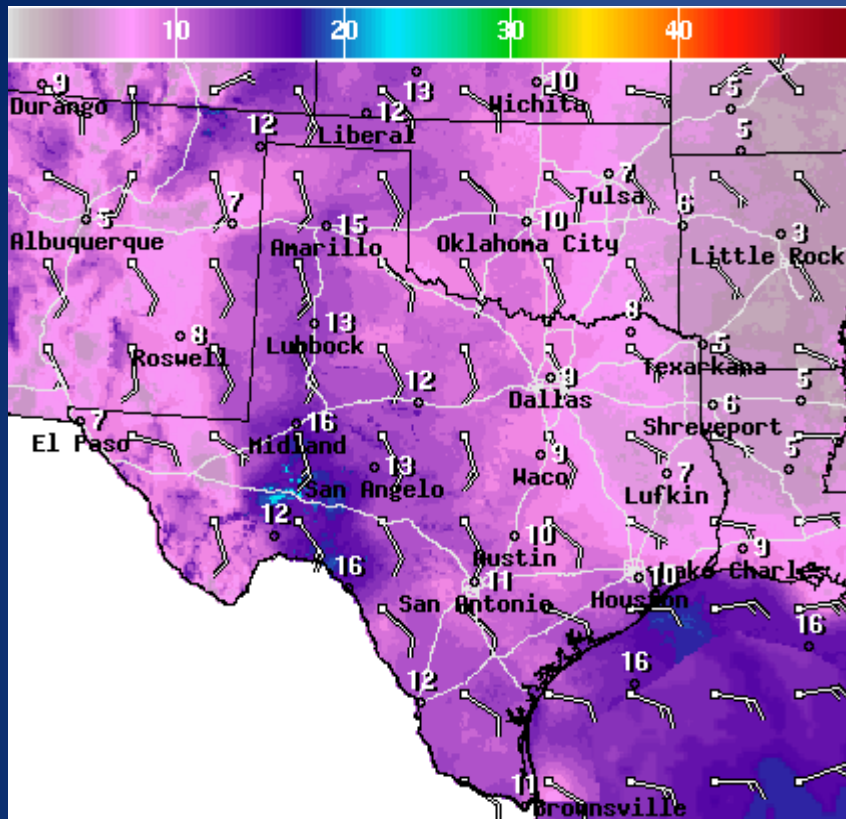
National Digital Forecast Database

11z issuance Graphic created-Dec 12 6:11AM EST



## Lows

# Weather Forecast



WindSpd(Kts) & WindDir For Tue Dec 12 2023 4PM EST  
(Tue Dec 12 2023 21Z)

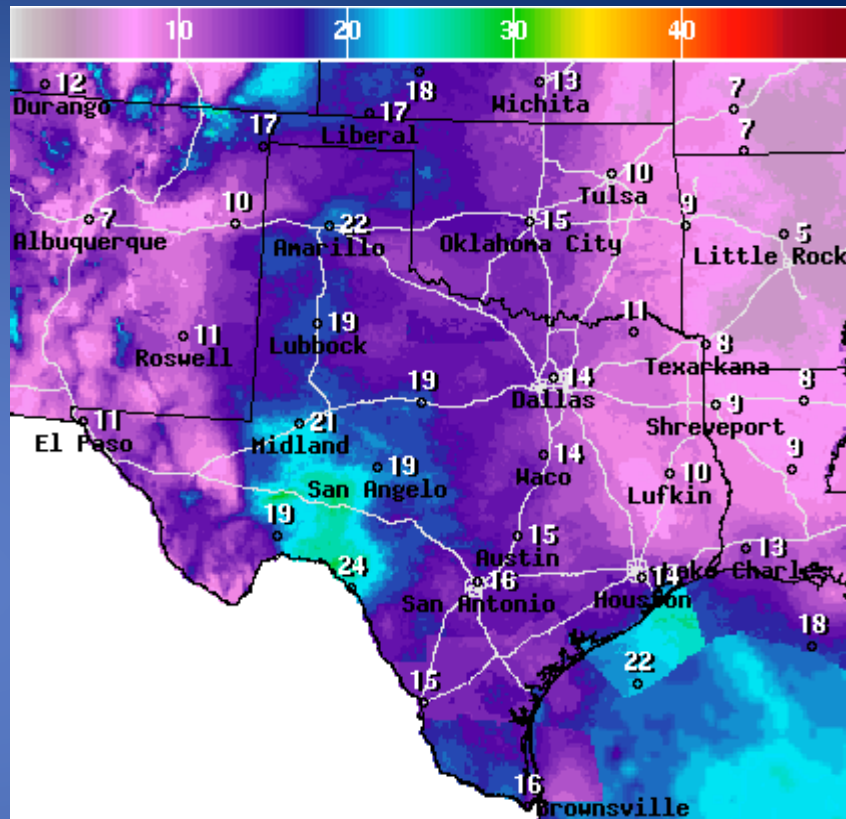


National Digital Forecast Database

11z issuance Graphic created-Dec 12 6:15AM EST



## Wind Speeds



Wind Gust(Kts) Tue Dec 12 2023 4PM EST  
(Tue Dec 12 2023 21Z)



National Digital Forecast Database

11z issuance Graphic created-Dec 12 6:18AM EST



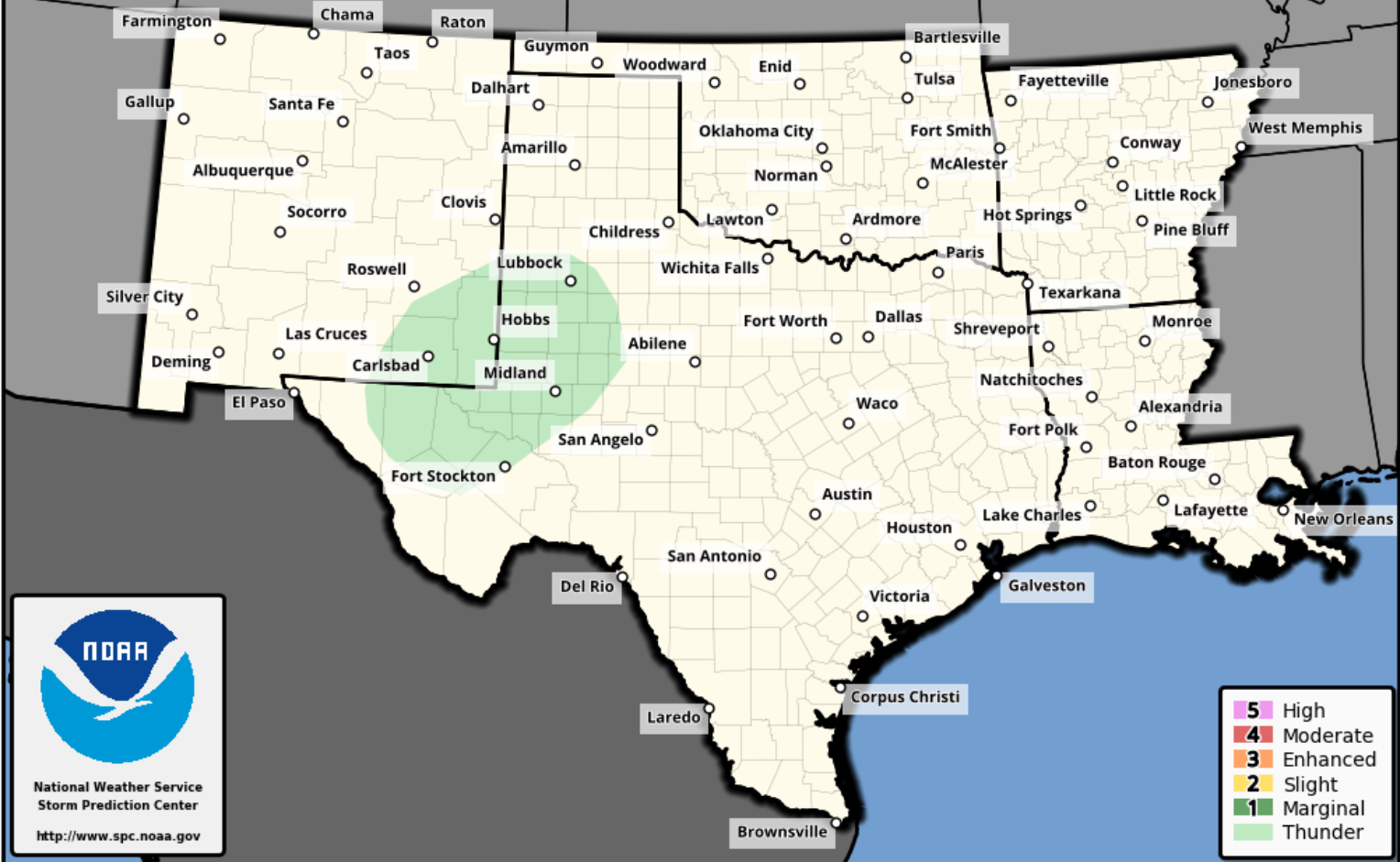
## Gusts

# Hazardous Weather

Highlighted Area: FEMA Region 6

Last Updated: Dec 12 2023 0638 AM CST  
Valid Until: Dec 13 2023 0600 AM CST

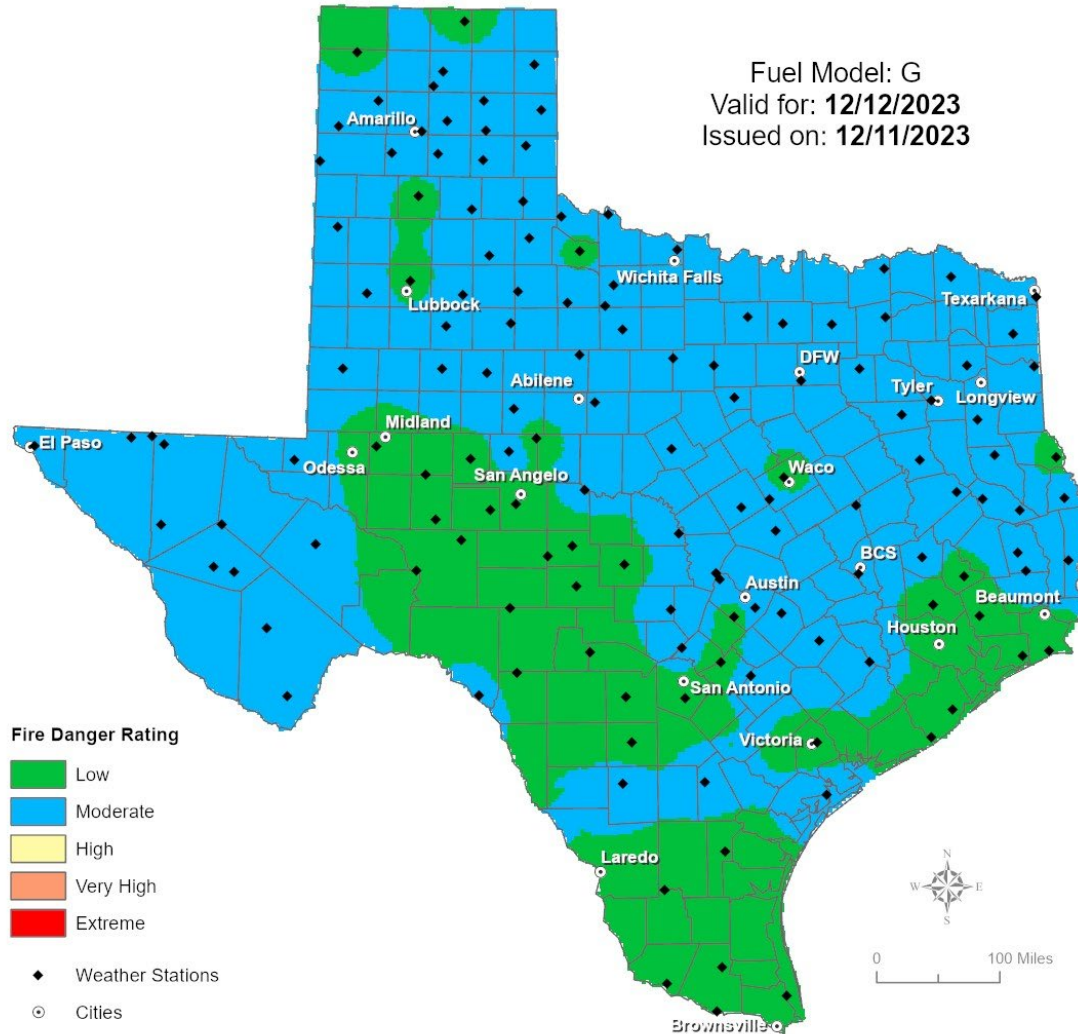
## Severe Weather Outlook Tuesday, December 12, 2023



# Fire Danger Forecast

## Forecast Fire Danger

Fuel Model: G  
Valid for: 12/12/2023  
Issued on: 12/11/2023



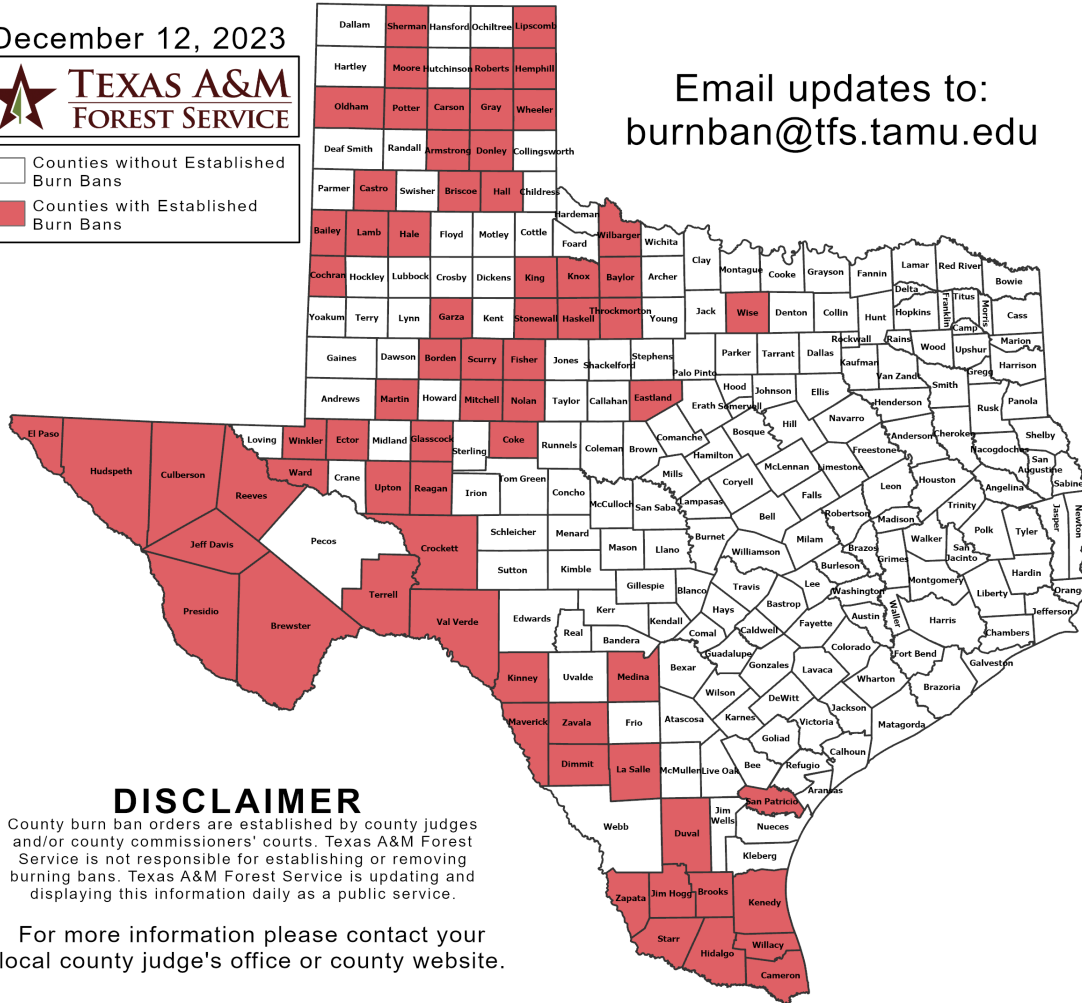
# Burn Ban

## OUTDOOR BURN BANS

December 12, 2023



Counties without Established Burn Bans  
 Counties with Established Burn Bans



Email updates to:  
burnban@tfs.tamu.edu

### Counties with Burn Bans: 68

- |           |            |              |
|-----------|------------|--------------|
| Armstrong | Gray       | Potter       |
| Bailey    | Hale       | Presidio     |
| Baylor    | Hall       | Reagan       |
| Borden    | Haskell    | Reeves       |
| Brewster  | Hemphill   | Roberts      |
| Briscoe   | Hidalgo    | San Patricio |
| Brooks    | Hudspeth   | Scurry       |
| Cameron   | Jeff Davis | Sherman      |
| Carson    | Jim Hogg   | Starr        |
| Castro    | Kenedy     | Stonewall    |
| Cochran   | King       | Terrell      |
| Coke      | Kinney     | Throckmorton |
| Crockett  | Knox       | Upton        |
| Culberson | Lamb       | Val Verde    |
| Dimmit    | La Salle   | Ward         |
| Donley    | Lipscomb   | Wheeler      |
| Duval     | Martin     | Wilbarger    |
| Eastland  | Maverick   | Willacy      |
| Ector     | Medina     | Winkler      |
| El Paso   | Mitchell   | Wise         |
| Fisher    | Moore      | Zapata       |
| Garza     | Nolan      | Zavala       |
| Glasscock | Oldham     |              |

### DISCLAIMER

County burn ban orders are established by county judges and/or county commissioners' courts. Texas A&M Forest Service is not responsible for establishing or removing burning bans. Texas A&M Forest Service is updating and displaying this information daily as a public service.

For more information please contact your local county judge's office or county website.

RED FLAG WARNINGS: [www.weather.gov](http://www.weather.gov)  
Additional map formats available at <https://tfsweb.tamu.edu/Burnbans/>

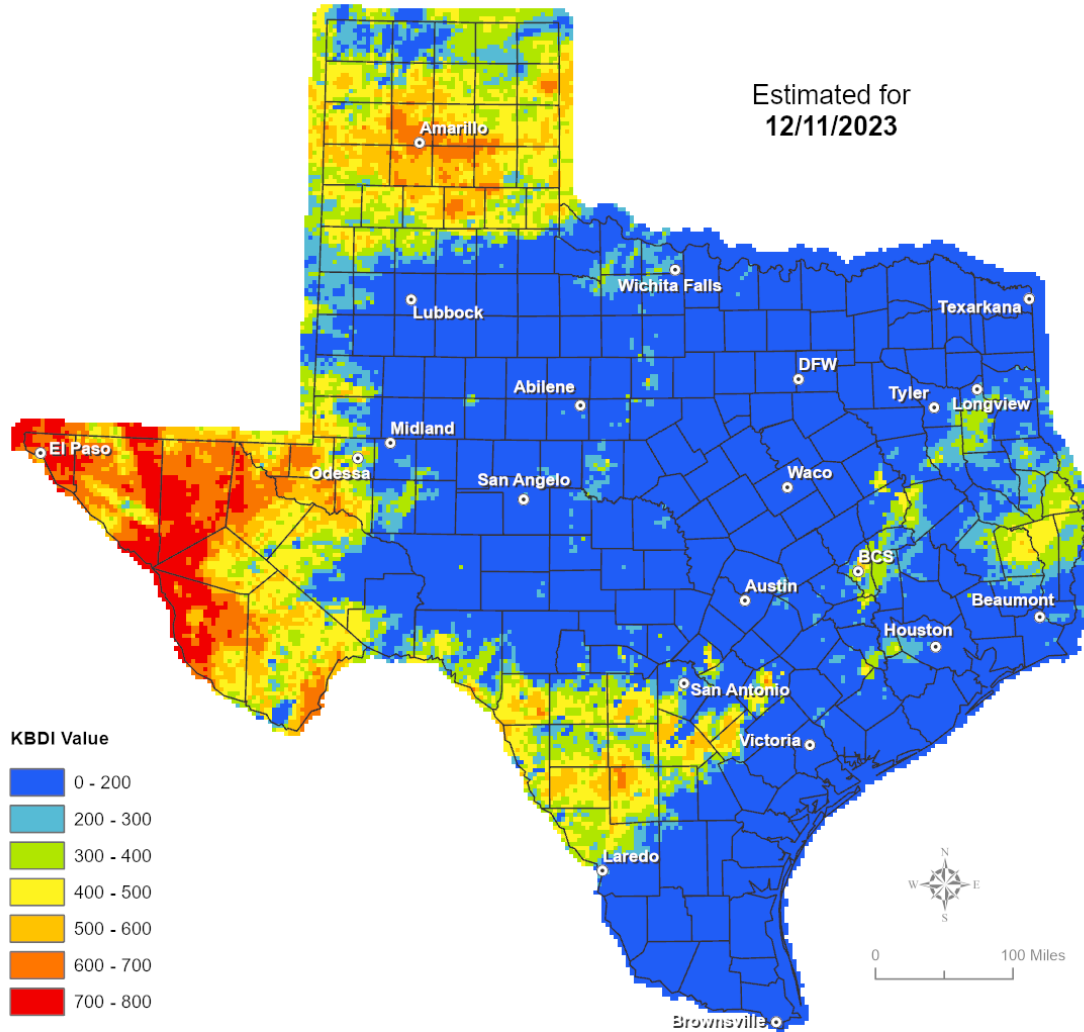


# Keetch-Byram Drought Index

## Keetch-Byram Drought Index

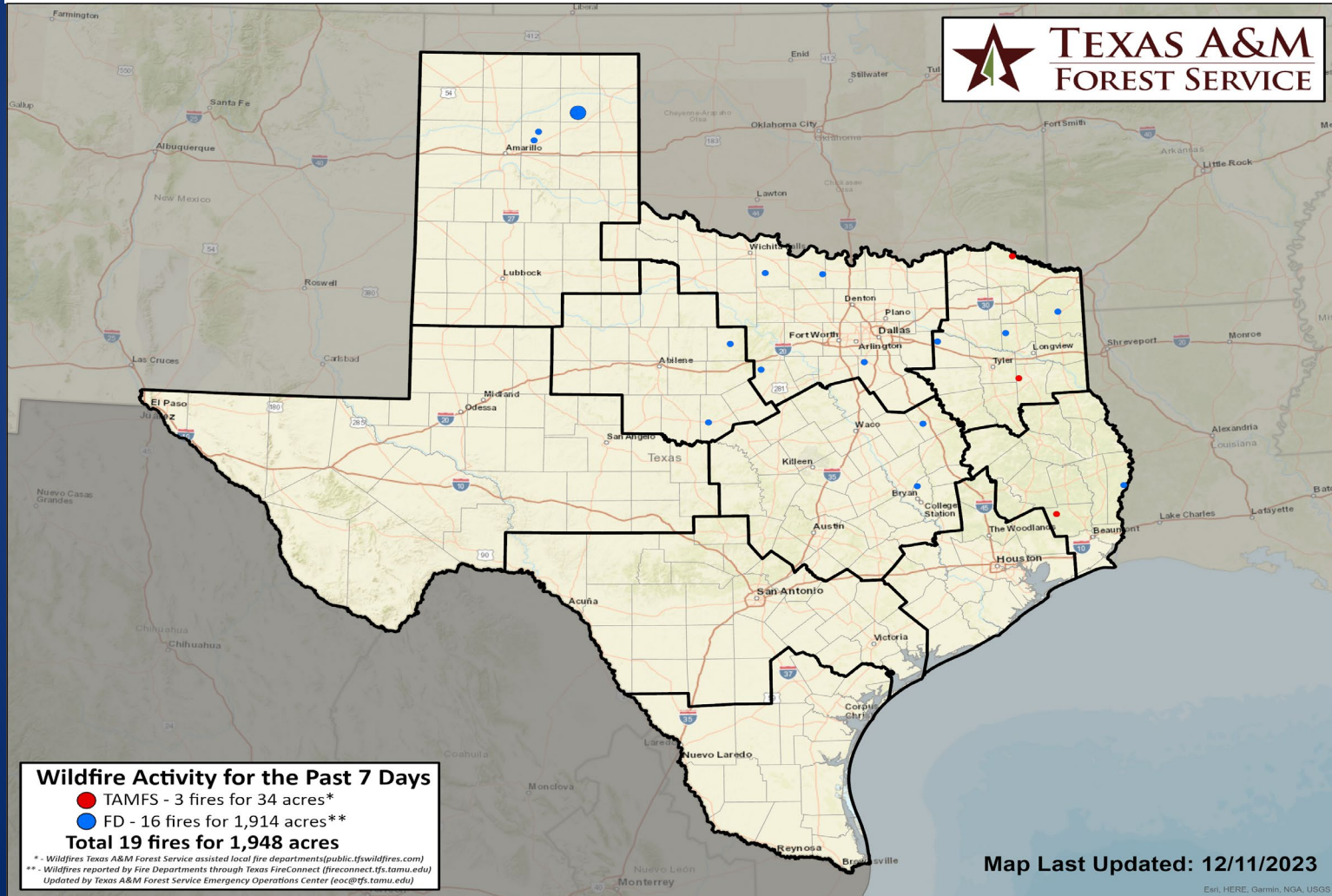
(4 km x 4 km resolution)

Estimated for  
12/11/2023



# Fire Activity (\*Last 24 Hours)

Report of 1,228 (+3) fires and 142,201 (+34) acres have been burned this year. There are 66 (no change) counties with burn bans. The Keetch-Byram Drought Index list contains 33 (no change) counties with an average over 400.



# Training

DATES		TITLE	COURSE	LOCATION
12/11/23	12/12/23	Local Volunteer and Donations Management	G-288	Abilene
12/11/23	12/13/23	Texas Disaster Accounting 101	T-600	Austin
12/11/23	12/13/23	Intermediate Incident Command System for Expanding Incidents, ICS 300	G/ICS-300	San Angelo
12/11/23	12/14/23	sUAS for Public Safety Personnel	H-600	Alice
12/12/23	12/13/23	NIMS ICS All Hazards Liason Officer (LOFR) Course	E/L-956	College Station
12/12/23	12/14/23	Texas Disaster Accounting 101	T-600	Huntsville
12/12/23	12/13/23	Incident Command (Certification Course)	H-502	Edinburg
12/12/23	12/13/23	Sport and Special Event Enhanced Risk Management and Assessment	MGT-466	Weslaco
12/12/23	12/12/23	Senior Officials Workshop for All-Hazards Preparedness	MGT-312	Arlington
12/12/23	12/14/23	Intermediate Incident Command System for Expanding Incidents, ICS 300	G/ICS-300	Dickinson

# Training

<b>DATES</b>		<b>TITLE</b>	<b>COURSE</b>	<b>LOCATION</b>
12/11/12	12/15/23	Science of Disaster	E/L-102	San Antonio
12/12/23	12/14/23	Community Emergency Response Team (CERT) Course	G-317	Dripping Springs