

Texas Division of Emergency Management Texas State Operations Center



Situation Awareness Brief



Thursday, December 14th, 2023
As of 0900 CDT

Incidents Reported to the State Operations Center (last 24 hours)

DATE	SUBJECT	LOCATION
12/13/23	Preliminary Earthquake Report (M3.7)	Culberson County
12/13/23	Initial Report of a Boil Water Notice in the City of Roscoe	Nolan County
12/13/23	Initial Report of a Road Closure	Val Verde County
12/13/23	Initial Report of a Road Closure	Maverick County
12/13/23	Final Report of a Road Closure	Val Verde County
12/13/23	Final Report of a Road Closure	Maverick County
12/13/23	Preliminary Earthquake Report (M3.8)	Fisher County
12/14/23	PLB #23I2288 Incident Has Been Opened	Taylor County

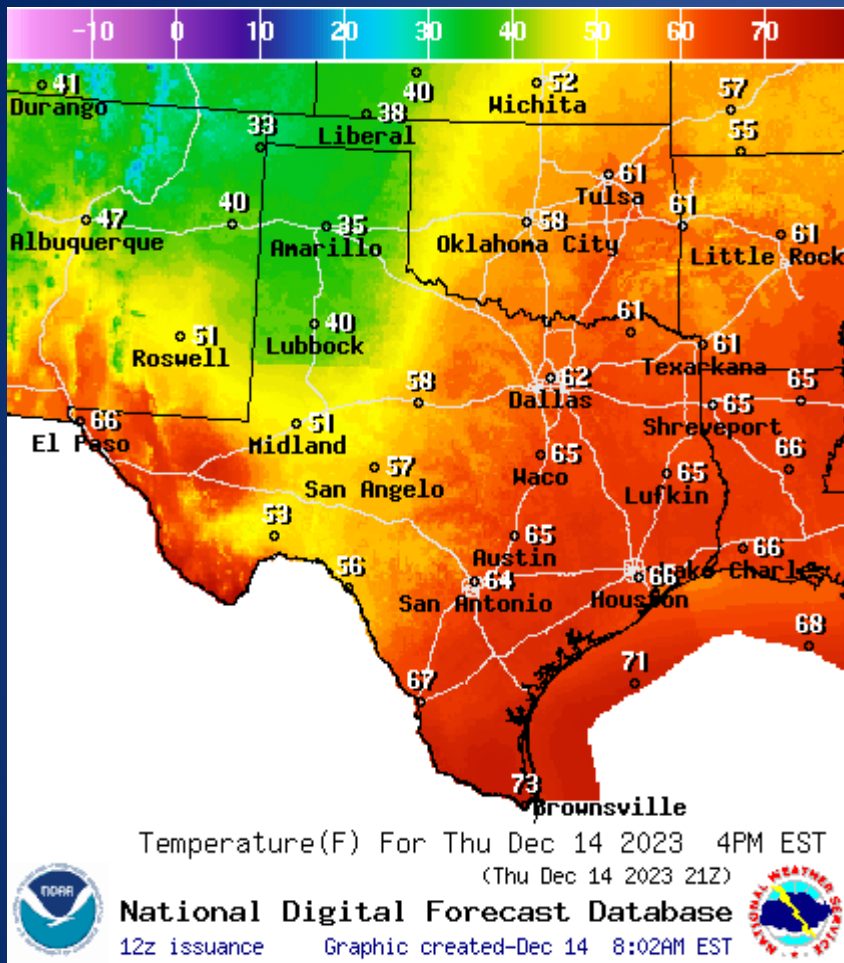
Informational Products Distributed by the State Operations Center

DATE	SUBJECT
12/13/23	NWS West Gulf River Forecast Center: Widespread Precipitation Expected, Will Watch for River Impacts

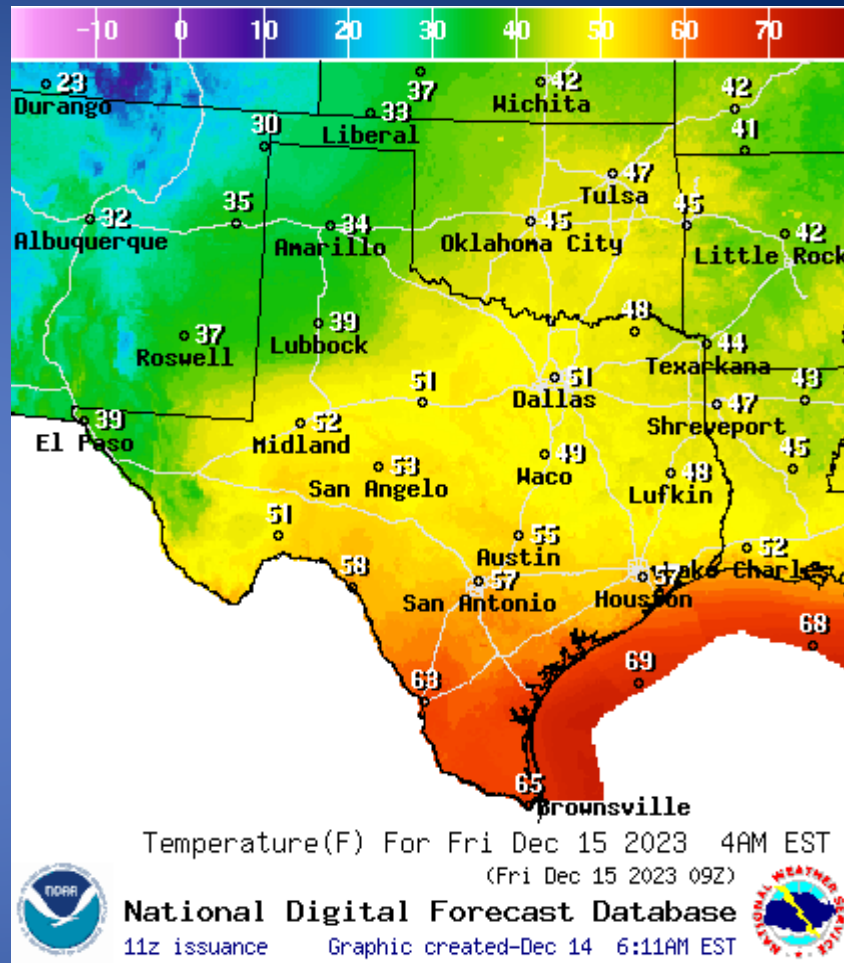
Informational Products Distributed by the State Operations Center

DATE	SUBJECT
12/13/23	NWS Amarillo: Weather Update: Winter Weather Briefing
12/13/23	Afternoon Winter Weather Briefing - December 13th, 2023
12/14/23	NWS Houston/Galveston: Hazardous Marine and Beach Conditions - Locally Heavy Rain Possible on Friday
12/14/23	NWS Lake Charles, LA: Hazardous Marine Conditions Today and Tomorrow. Rain Expected Friday Night Into Saturday
12/14/23	Daily NWS Threat Brief for Thursday, Dec. 14, 2023, for FEMA Region 6

Weather Forecast

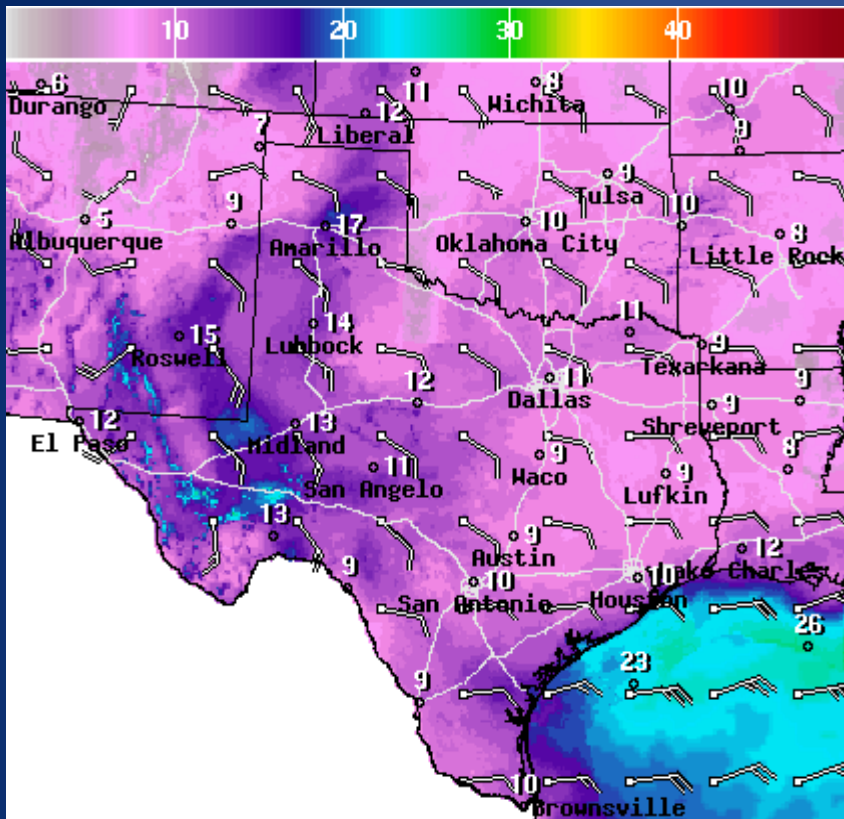


Highs



Lows

Weather Forecast



WindSpd(Kts) & WindDir For Thu Dec 14 2023 4PM EST
(Thu Dec 14 2023 21Z)

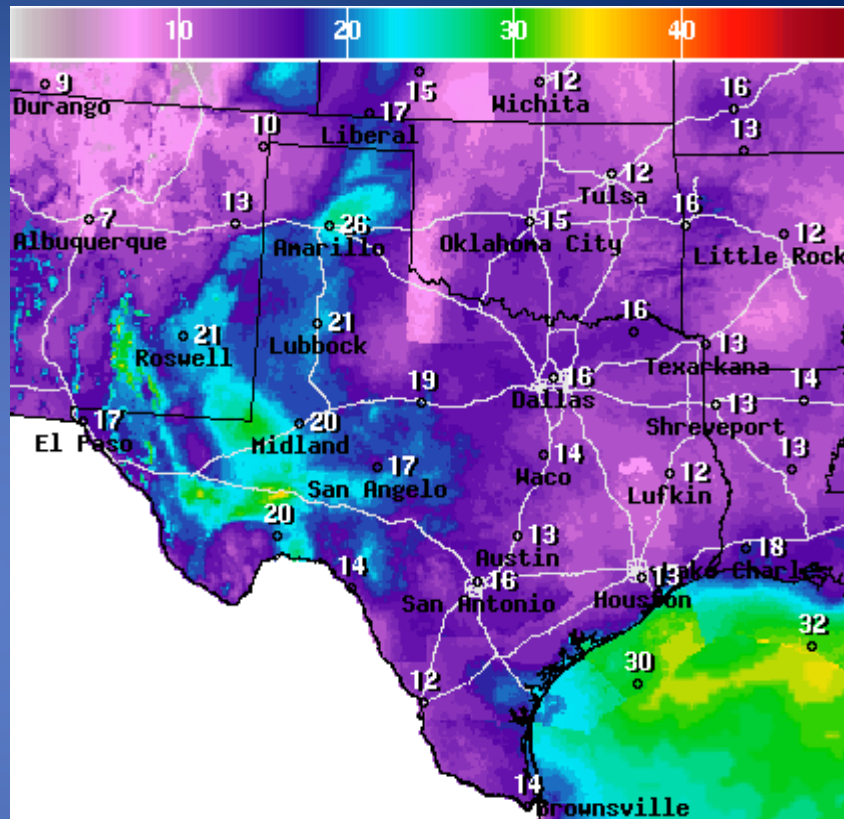


National Digital Forecast Database

11z issuance Graphic created-Dec 14 6:15AM EST



Wind Speeds



Wind Gust(Kts) Thu Dec 14 2023 4PM EST
(Thu Dec 14 2023 21Z)



National Digital Forecast Database

11z issuance Graphic created-Dec 14 6:18AM EST



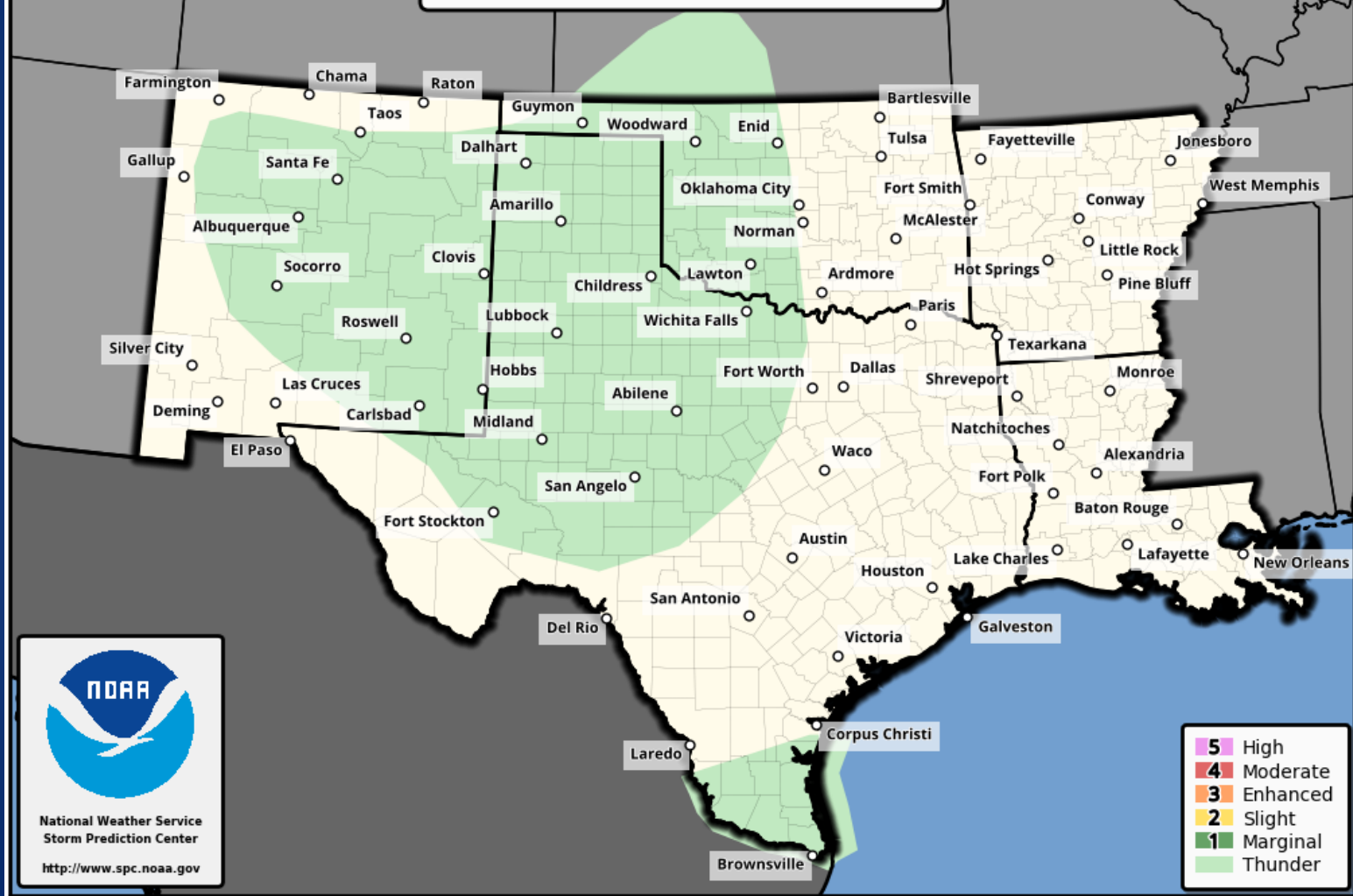
Gusts

Hazardous Weather

Highlighted Area: FEMA Region 6

Last Updated: Dec 14 2023 0600 AM CST
Valid Until: Dec 15 2023 0600 AM CST

Severe Weather Outlook Thursday, December 14, 2023



Hazardous Weather

Heavy Rain and Localized Flooding Possible Tonight

Weather Forecast Office
San Angelo, TX
Issued December 14, 2023 4:59 AM CT



What to Expect

A line of showers and occasional thunderstorms with locally heavy rainfall is likely tonight into Friday morning

Potential Hazards

- Rainfall heavy enough to cause localized flooding of city streets and low lying areas.

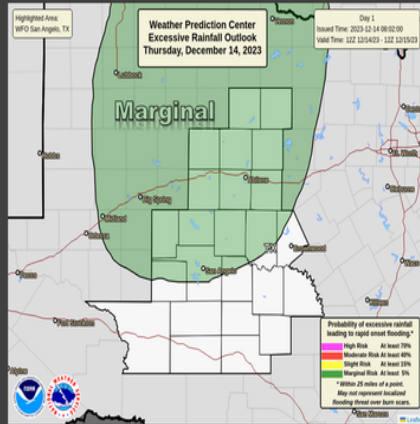
What to do



Avoid flooded road ways! (Most Flood Deaths occur in vehicles)



Turn Around, Don't Drown



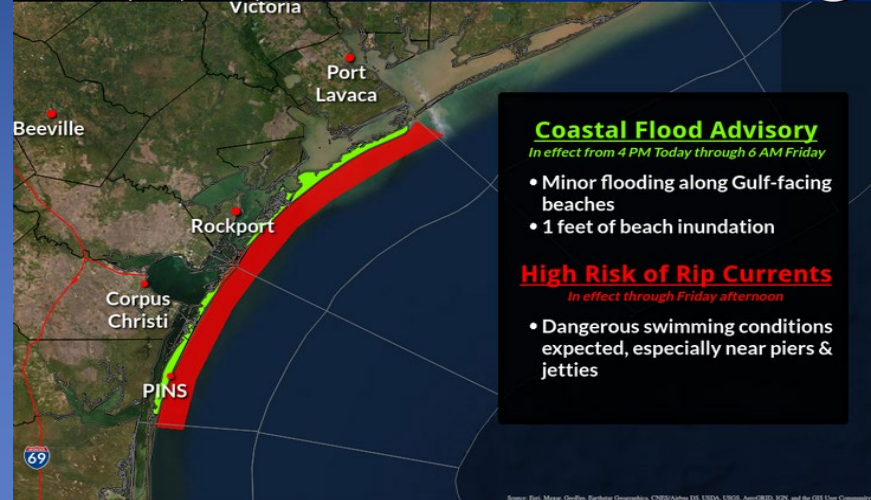
NWSSanAngelo

weather.gov/SanAngelo

Hazardous Beach Conditions

Beach Roads May Flood | Water May Reach the Dunes

Weather Forecast Office
Corpus Christi, TX
Issued Dec 14, 2023 4:46 AM CST



NWSCorpus

weather.gov/crp

A Coastal Flood Advisory is in effect from 4 PM this afternoon through 6 AM Friday morning for the Gulf-facing beaches of the Middle Texas Coast. Minor coastal flooding with 1 ft inundation is expected at the time of high tide. In addition, a High risk for rip currents will remain in effect through Friday afternoon. Dangerous swimming conditions are expected.

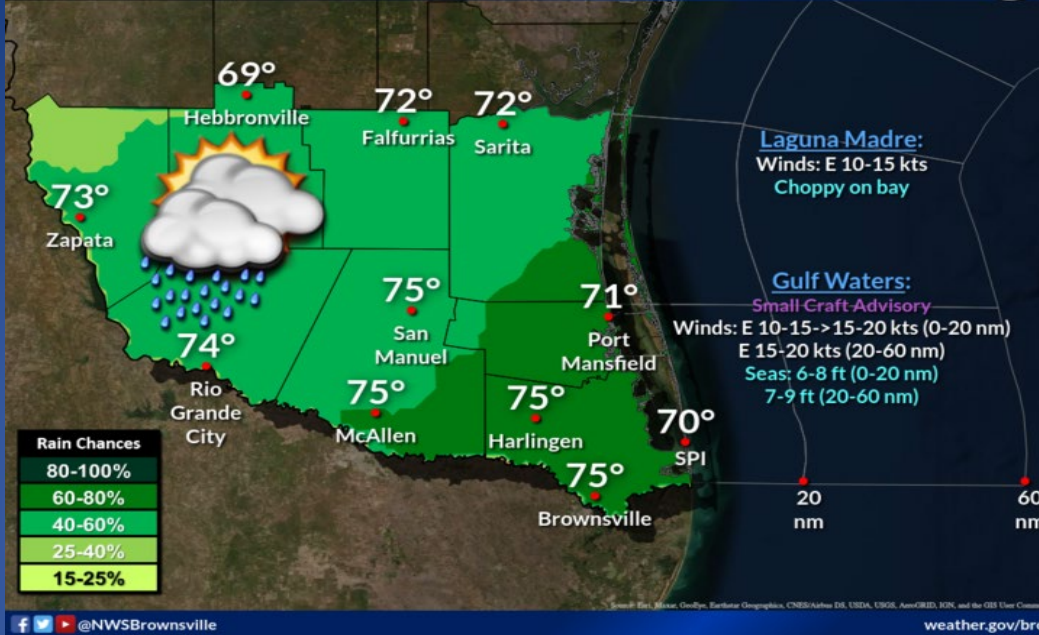
Hazardous Weather

Today | A Cool and Rainy Day

Weather Forecast Office
Brownsville/RGV, TX



Isolated to Scattered Showers | Few Thunderstorms Possible | Hazardous Gulf Marine Conditions Issued Dec 14, 2023 4:35 AM CST



Cool temperatures and overcast skies are expected for today. Scattered showers through the day with a few thunderstorms possible in the afternoon. Easterly winds are expected to continue to bring in low-level moisture. Hazardous marine conditions continue for the Gulf waters.

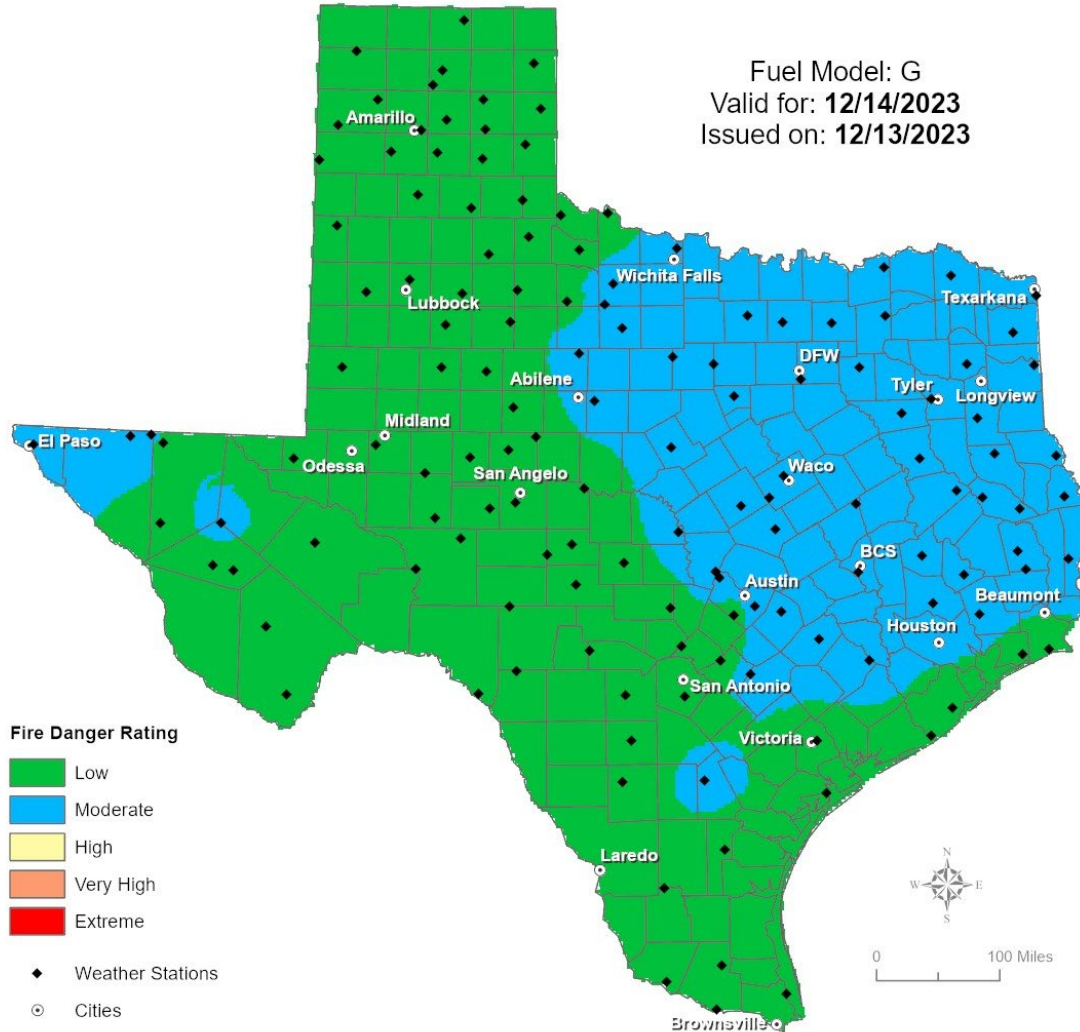
Weather Warnings/Advisories Issued

DATE	WARNING TYPE	LOCATION
12/14/23	Coastal Flood Advisory	Aransas, Calhoun, Kleberg and Nueces Counties

Fire Danger Forecast

Forecast Fire Danger

Fuel Model: G
Valid for: 12/14/2023
Issued on: 12/13/2023



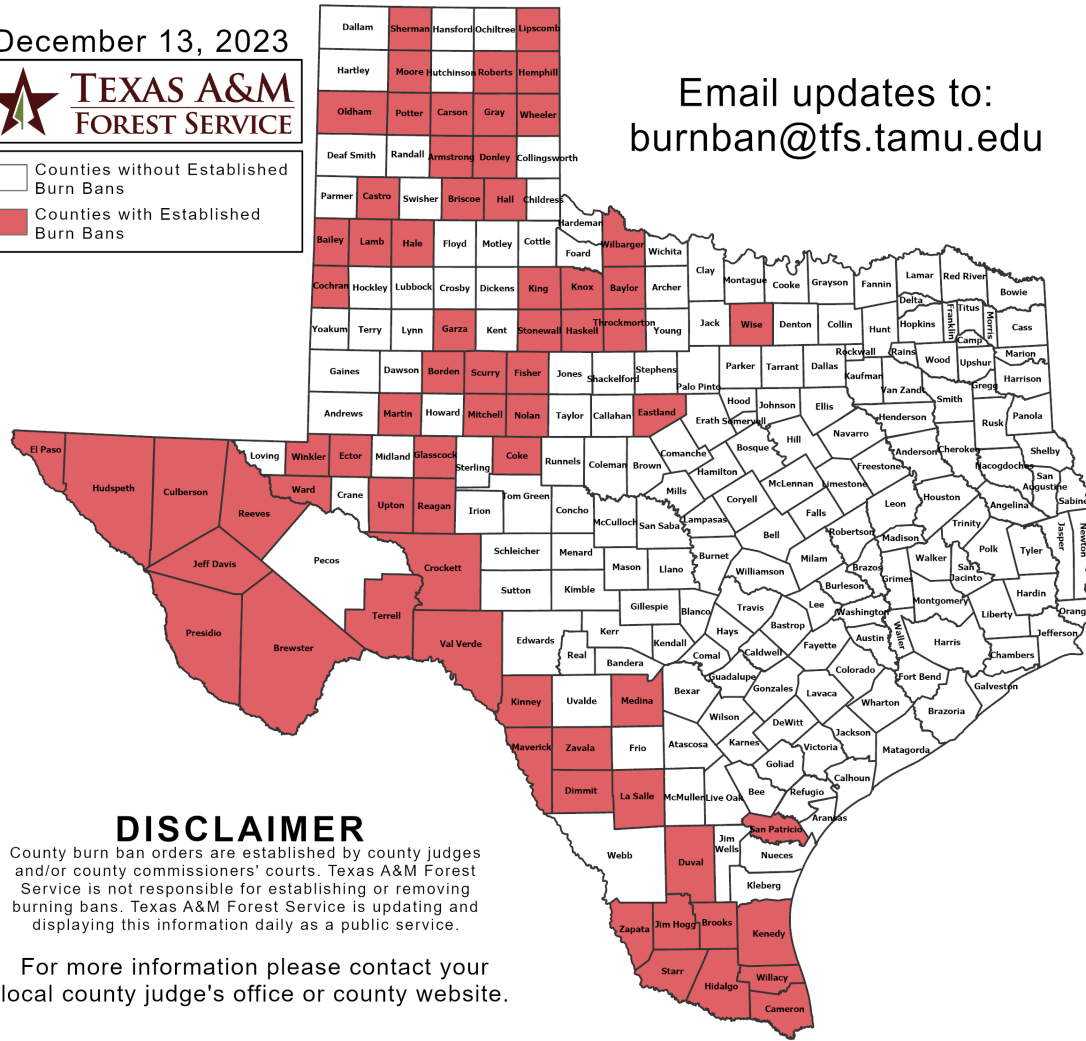
Burn Ban

OUTDOOR BURN BANS

December 13, 2023



Counties without Established Burn Bans
 Counties with Established Burn Bans



Email updates to:
burnban@tfs.tamu.edu

Counties with Burn Bans: 68

- | | | |
|-----------|------------|--------------|
| Armstrong | Gray | Potter |
| Bailey | Hale | Presidio |
| Baylor | Hall | Reagan |
| Borden | Haskell | Reeves |
| Brewster | Hemphill | Roberts |
| Briscoe | Hidalgo | San Patricio |
| Brooks | Hudspeth | Scurry |
| Cameron | Jeff Davis | Sherman |
| Carson | Jim Hogg | Starr |
| Castro | Kenedy | Stonewall |
| Cochran | King | Terrell |
| Coke | Kinney | Throckmorton |
| Crockett | Knox | Upton |
| Culberson | Lamb | Val Verde |
| Dimmit | La Salle | Ward |
| Donley | Lipscomb | Wheeler |
| Duval | Martin | Wilbarger |
| Eastland | Maverick | Willacy |
| Ector | Medina | Winkler |
| El Paso | Mitchell | Wise |
| Fisher | Moore | Zapata |
| Garza | Nolan | Zavala |
| Glasscock | Oldham | |

DISCLAIMER

County burn ban orders are established by county judges and/or county commissioners' courts. Texas A&M Forest Service is not responsible for establishing or removing burning bans. Texas A&M Forest Service is updating and displaying this information daily as a public service.

For more information please contact your local county judge's office or county website.

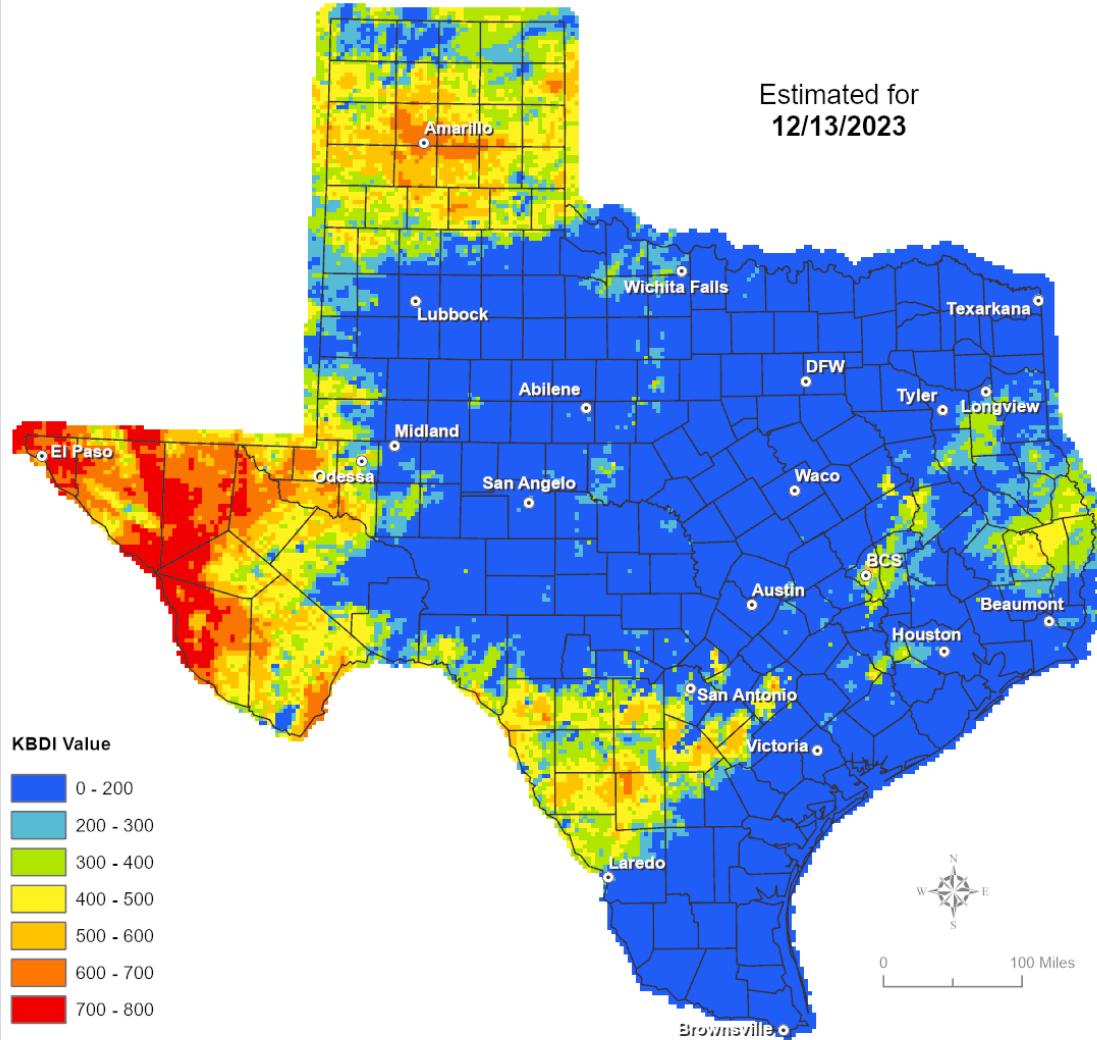
RED FLAG WARNINGS: www.weather.gov
 Additional map formats available at <https://tfsweb.tamu.edu/Burnbans/>

Keetch-Byram Drought Index

Keetch-Byram Drought Index

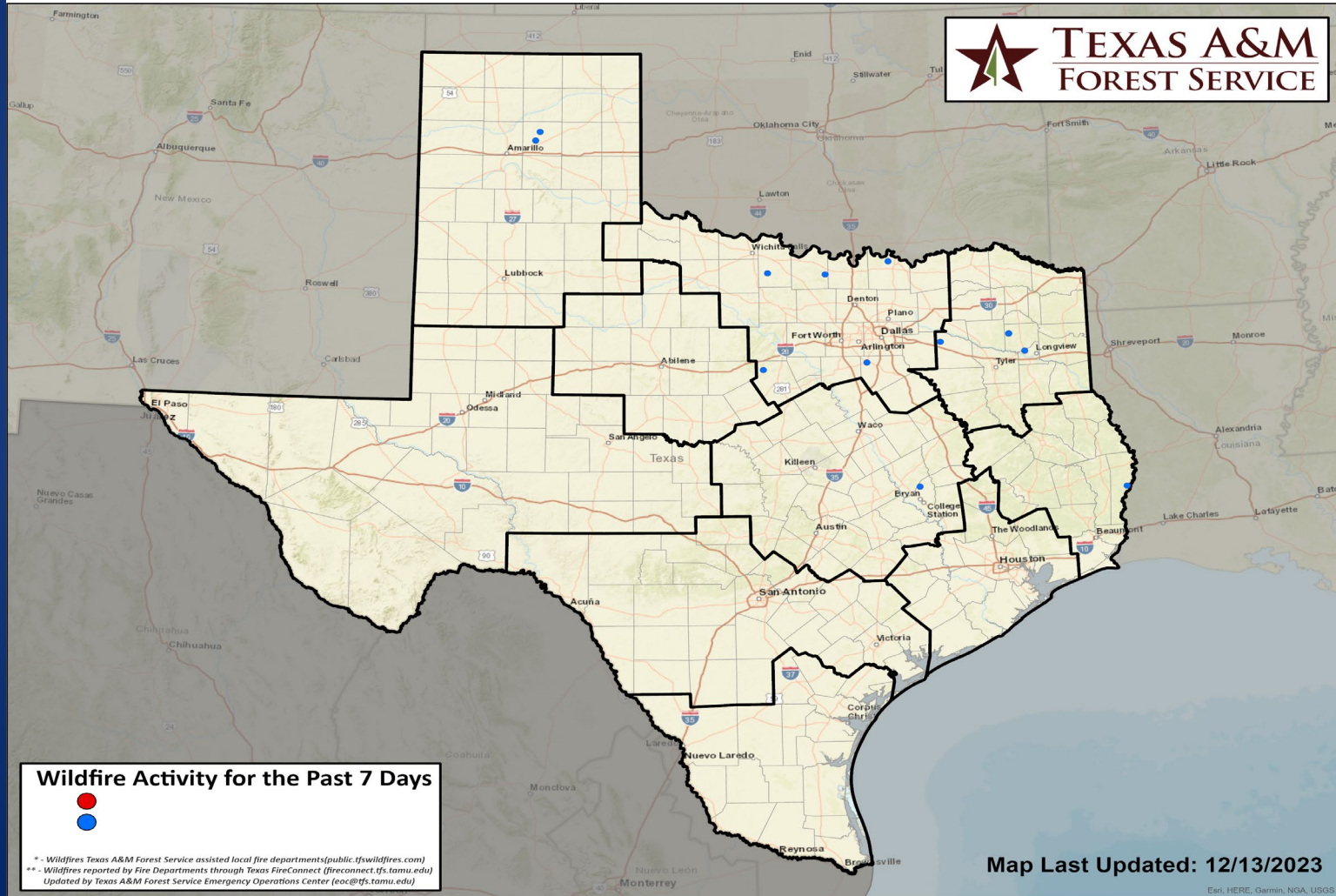
(4 km x 4 km resolution)

Estimated for
12/13/2023



Fire Activity (*Last 24 Hours)

Report of 1,235 (+5) fires and 142,269 (+76) acres have been burned this year. There are 68 (no change) counties with burn bans. The Keetch-Byram Drought Index list contains 30 (-3) counties with an average over 400.



Training

DATES		TITLE	COURSE	LOCATION
12/11/23	12/14/23	sUAS for Public Safety Personnel	H-600	Alice
12/12/23	12/14/23	Texas Disaster Accounting 101	T-600	Huntsville
12/12/23	12/14/23	Intermediate Incident Command System for Expanding Incidents, ICS 300	G/ICS-300	Dickinson
12/12/23	12/14/23	Community Emergency Response Team (CERT) Course	G-317	Dripping Springs
12/11/12	12/15/23	Science of Disaster	E/L-102	San Antonio
12/13/23	12/14/23	Advanced Incident Command System for Complex Incidents, ICS 400	G/ICS-400	San Angelo
12/14/23	12/14/23	Crisis Leadership & Decision-Making for Elected Officials	MGT-340	West Conroe
12/14/23	12/15/23	Sport and Special Event Public Information and Emergency Notification	MGT-467	Weslaco