

# **Texas Division of Emergency Management Texas State Operations Center**

## **Situation Awareness Brief**



**Saturday, December 16<sup>th</sup>, 2023  
As of 0900 CDT**

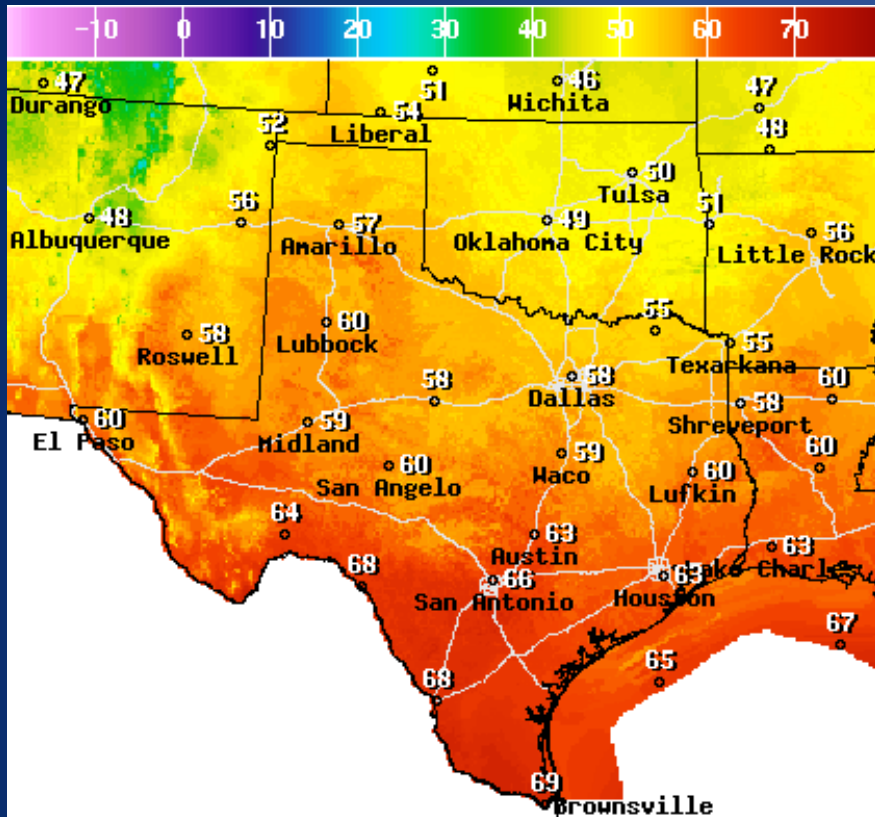
# Incidents Reported to the State Operations Center (last 24 hours)

DATE	SUBJECT	LOCATION
12/15/23	Final Report of a Boil Water Notice in the City of Roscoe	Nolan County
12/15/23	Final Report of a Boil Water Notice	Montgomery County

## Informational Products Distributed by the State Operations Center

DATE	SUBJECT
12/15/23	NWS West Gulf RFC: One More Day of Widespread Rainfall...No Widespread River Flooding Expected
12/16/23	Daily NWS Threat Brief for Saturday, December 16, 2023 for FEMA Region 6

# Weather Forecast

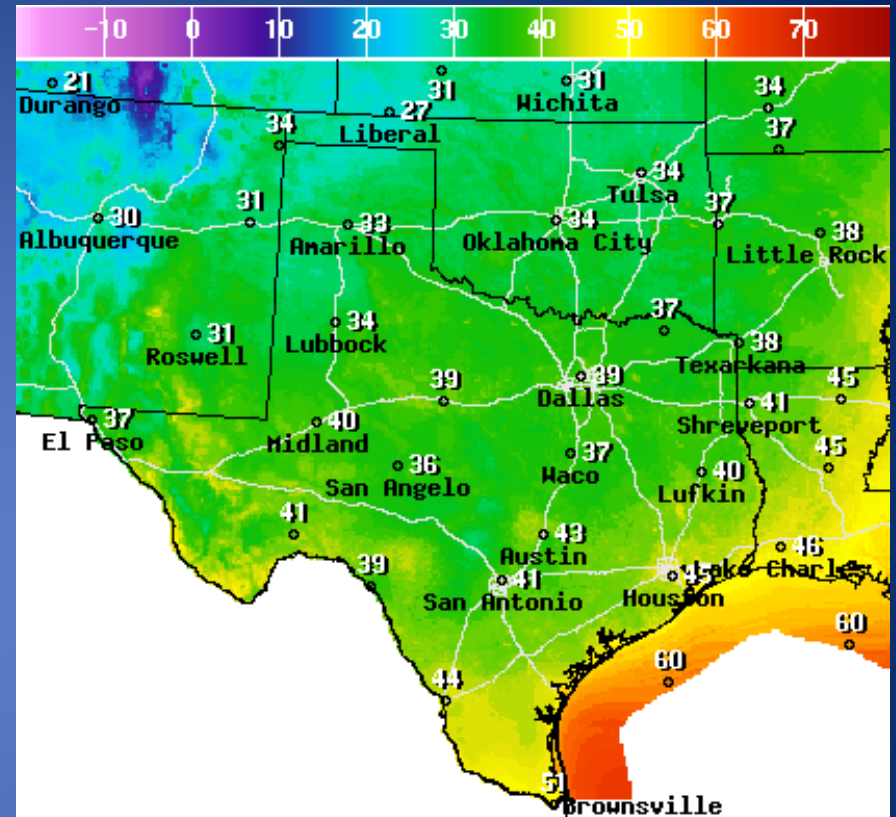


National Digital Forecast Database

13z issuance Graphic created-Dec 16 8:11AM EST



## Highs



National Digital Forecast Database

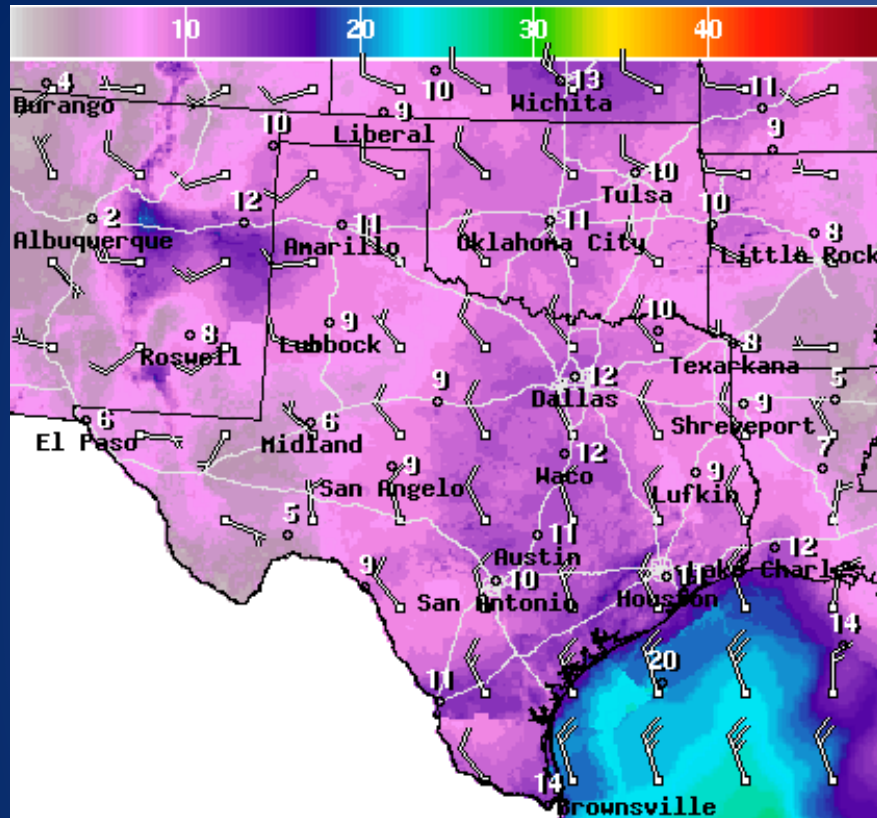
13z issuance Graphic created-Dec 16 8:11AM EST



## Lows



# Weather Forecast

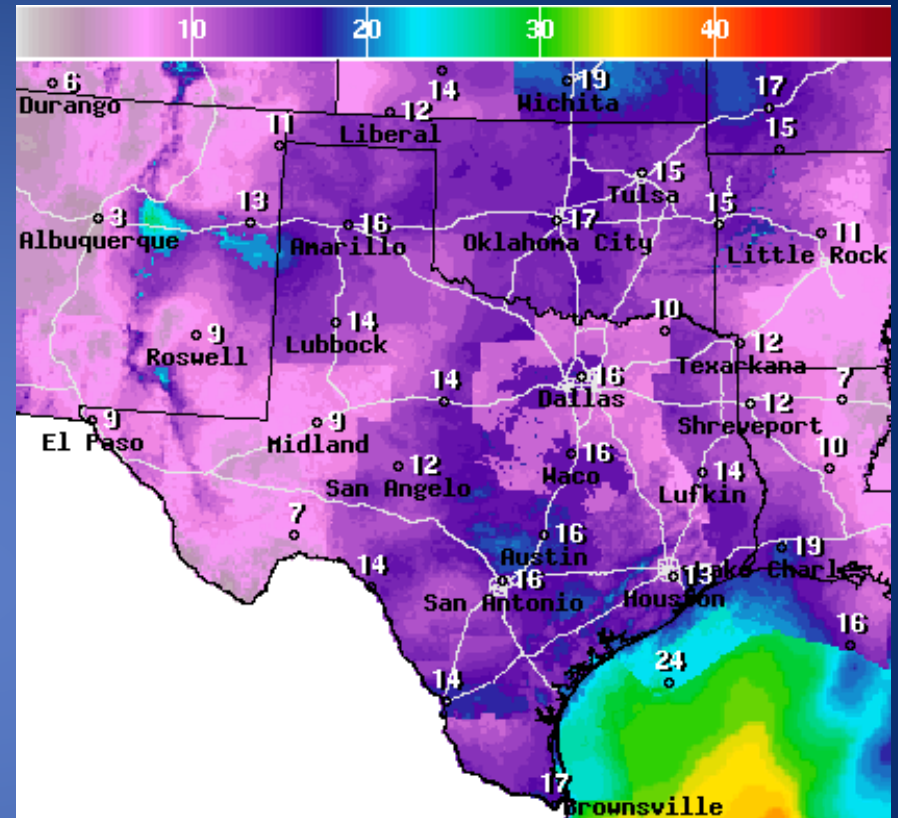


National Digital Forecast Database

13z issuance Graphic created-Dec 16 8:19AM EST



## Wind Speeds



National Digital Forecast Database

13z issuance Graphic created-Dec 16 8:24AM EST



## Gusts

# Hazardous Weather

Highlighted Area: Texas

Last Updated: Dec 16 2023 0638 AM CST  
Valid Until: Dec 17 2023 0600 AM CST

## Severe Weather Outlook Saturday, December 16, 2023



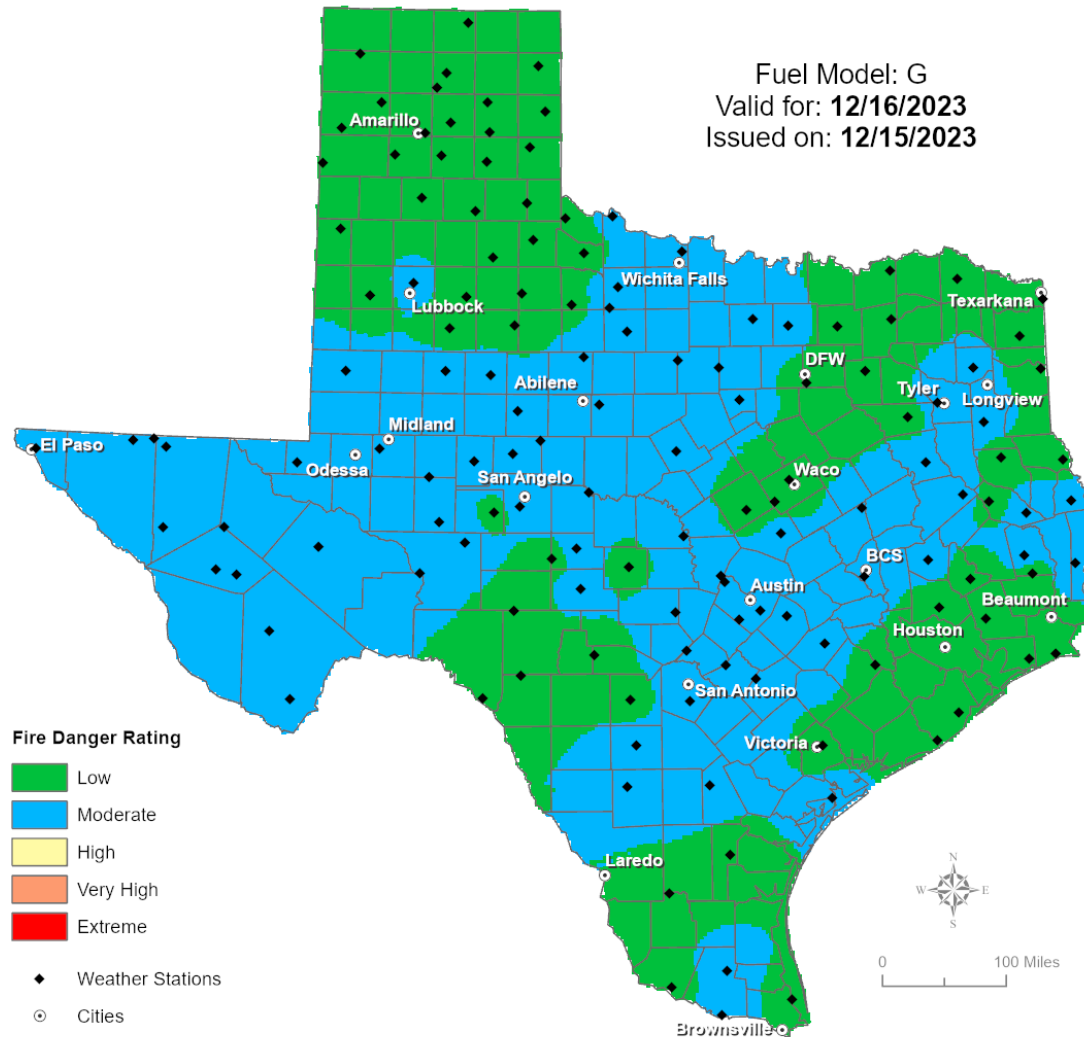
National Weather Service  
Storm Prediction Center

<http://www.spc.noaa.gov>

# Fire Danger Forecast

## Forecast Fire Danger

Fuel Model: G  
Valid for: **12/16/2023**  
Issued on: **12/15/2023**



# Burn Ban

## OUTDOOR BURN BANS

December 15, 2023

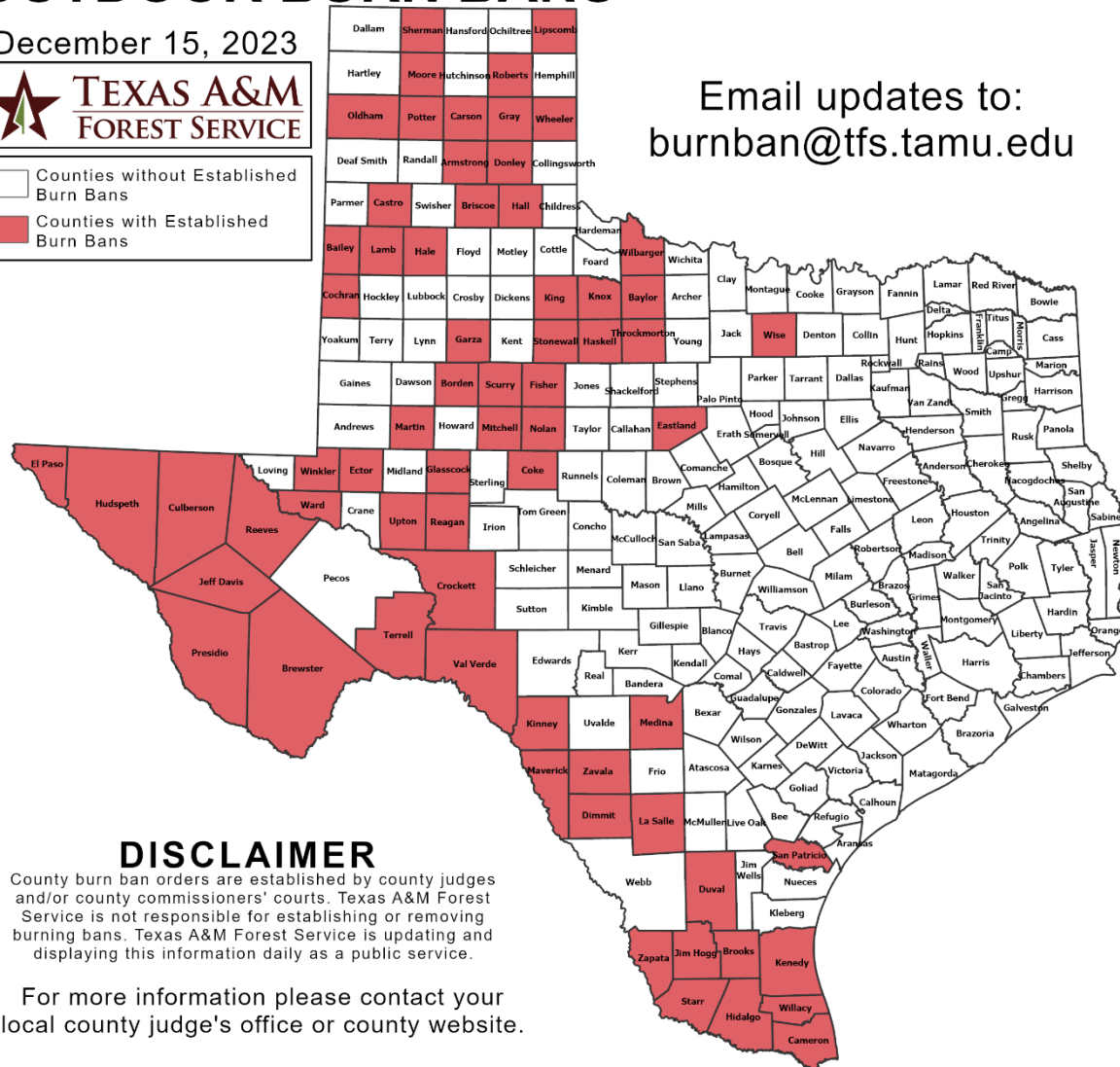


□ Counties without Established Burn Bans  
■ Counties with Established Burn Bans

Email updates to:  
[burnban@tfs.tamu.edu](mailto:burnban@tfs.tamu.edu)

### Counties with Burn Bans: 67

Armstrong	Gray	Presidio
Bailey	Hale	Reagan
Baylor	Hall	Reeves
Borden	Haskell	Roberts
Brewster	Hidalgo	San Patricio
Briscoe	Hudspeth	Scurry
Brooks	Jeff Davis	Sherman
Cameron	Jim Hogg	Starr
Carson	Kenedy	Stonewall
Castro	King	Terrell
Cochran	Kinney	Throckmorton
Coke	Knox	Upton
Crockett	Lamb	Val Verde
Culberson	La Salle	Ward
Dimmit	Lipscomb	Wheeler
Donley	Martin	Wilbarger
Duval	Maverick	Willacy
Eastland	Medina	Winkler
Ector	Mitchell	Wise
El Paso	Moore	Zapata
Fisher	Nolan	Zavala
Garza	Oldham	
Glasscock	Potter	



### DISCLAIMER

County burn ban orders are established by county judges and/or county commissioners' courts. Texas A&M Forest Service is not responsible for establishing or removing burning bans. Texas A&M Forest Service is updating and displaying this information daily as a public service.

For more information please contact your local county judge's office or county website.

RED FLAG WARNINGS: [www.weather.gov](http://www.weather.gov)  
Additional map formats available at <https://tfsweb.tamu.edu/Burnbans/>

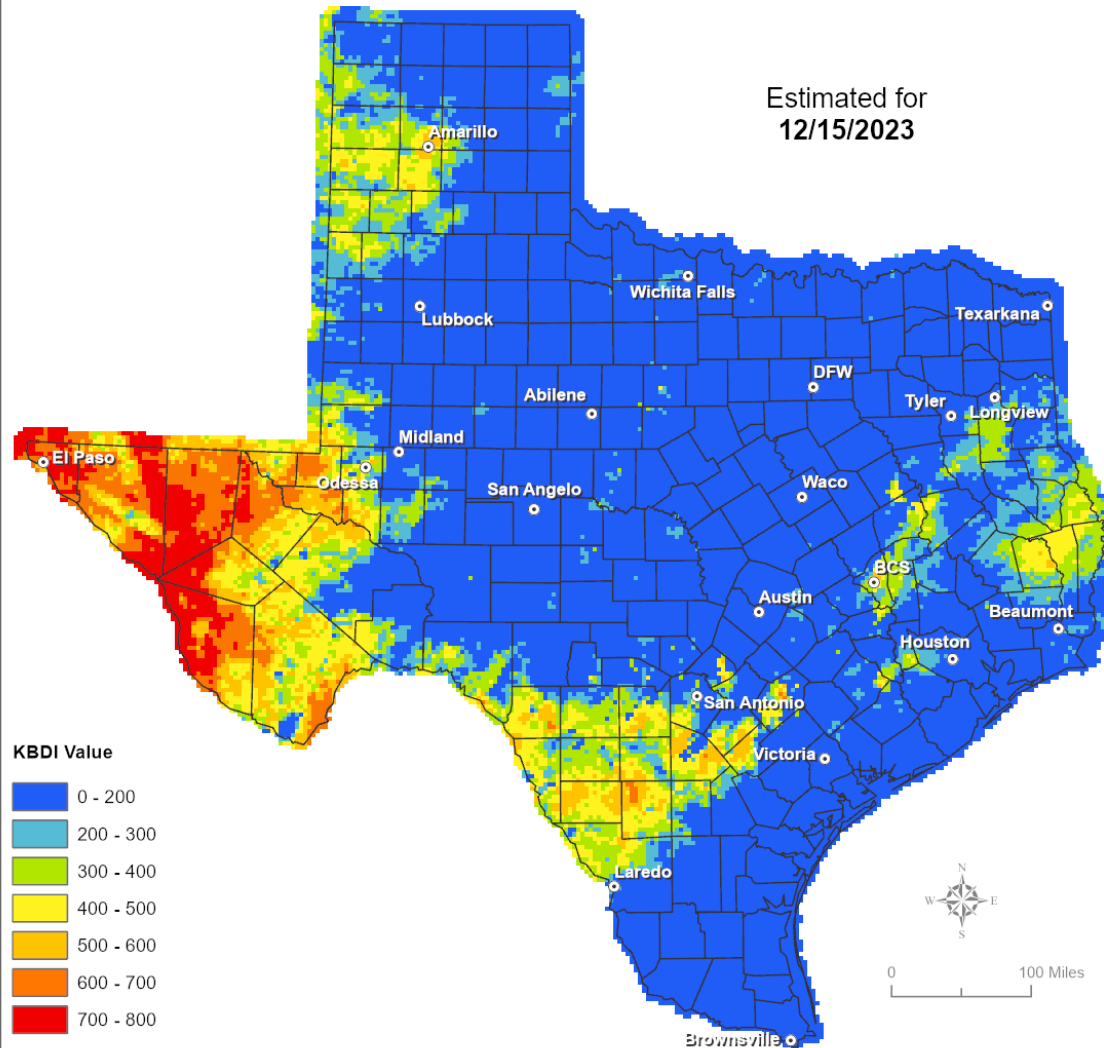


# Keetch-Byram Drought Index

## Keetch-Byram Drought Index

(4 km x 4 km resolution)

Estimated for  
12/15/2023





# Fire Activity (\*Last 24 Hours)

Report of 1,239 (+2) fires and 142,284 (+7) acres have been burned this year. There are 67 (-1) counties with burn bans. The Keetch-Byram Drought Index list contains 16 (-3) counties with an average over 400.

