

Texas Division of Emergency Management Texas State Operations Center



**Monday, December 18th, 2023
As of 0900 CDT**

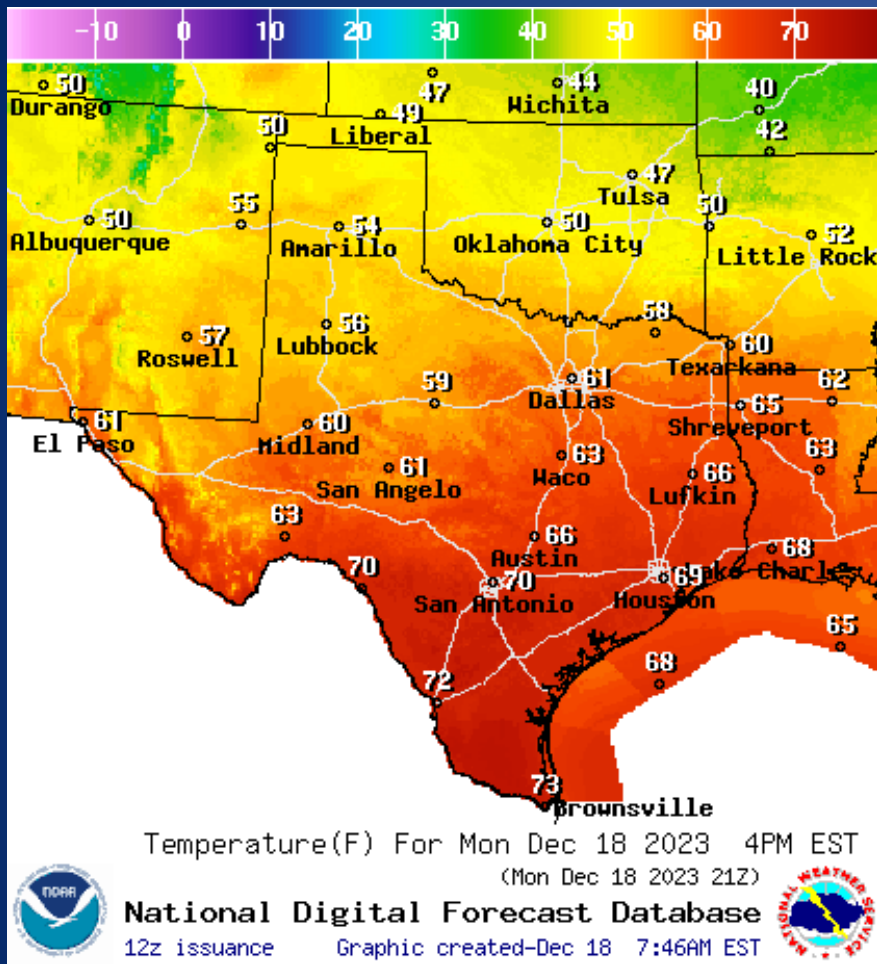
Incidents Reported to the State Operations Center (last 24 hours)

DATE	SUBJECT	LOCATION
12/17/23	Preliminary Earthquake Report (M3.7)	Culberson County
12/17/23	Preliminary Earthquake Report (M3.0)	Fisher County
12/17/23	Initial Report of a 911 Communications Outage	Van Zandt County
12/17/23	Initial Report of a Train Derailment with HazMat	Parker County
12/17/23	Preliminary Earthquake Report (M3.9)	Reeves County

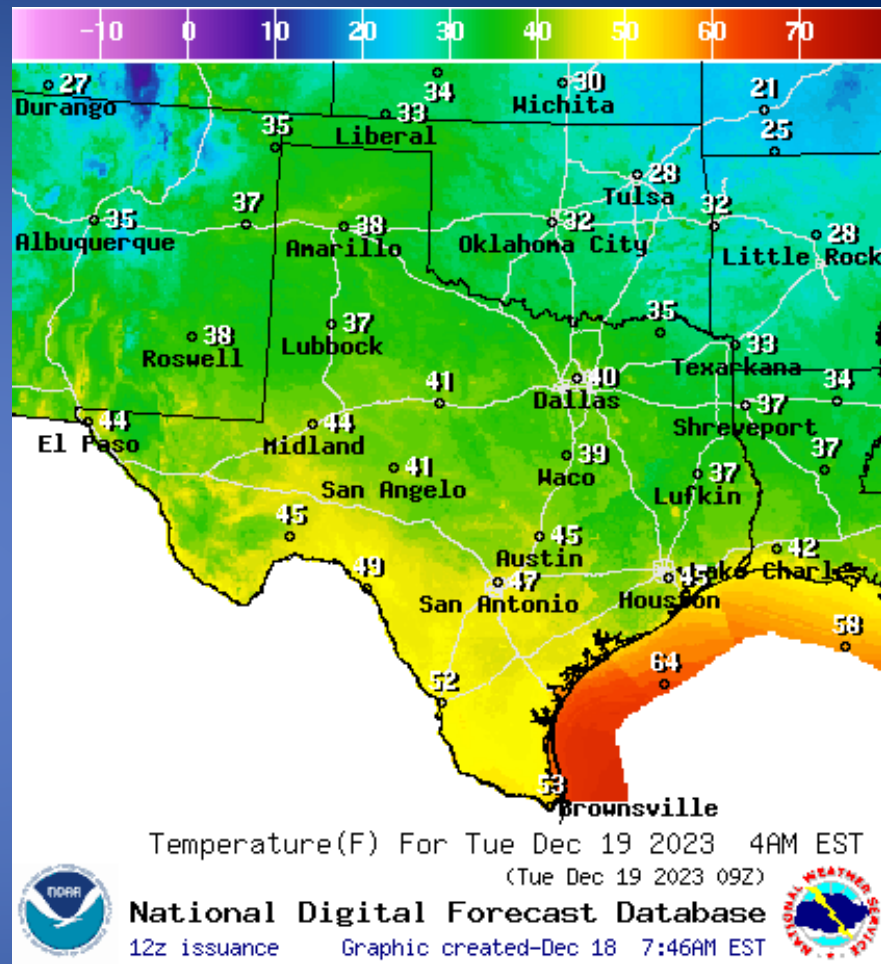
Informational Products Distributed by the State Operations Center

DATE	SUBJECT
12/18/23	Daily NWS Threat Brief for Monday, Dec. 18,2023, for FEMA Region 6

Weather Forecast

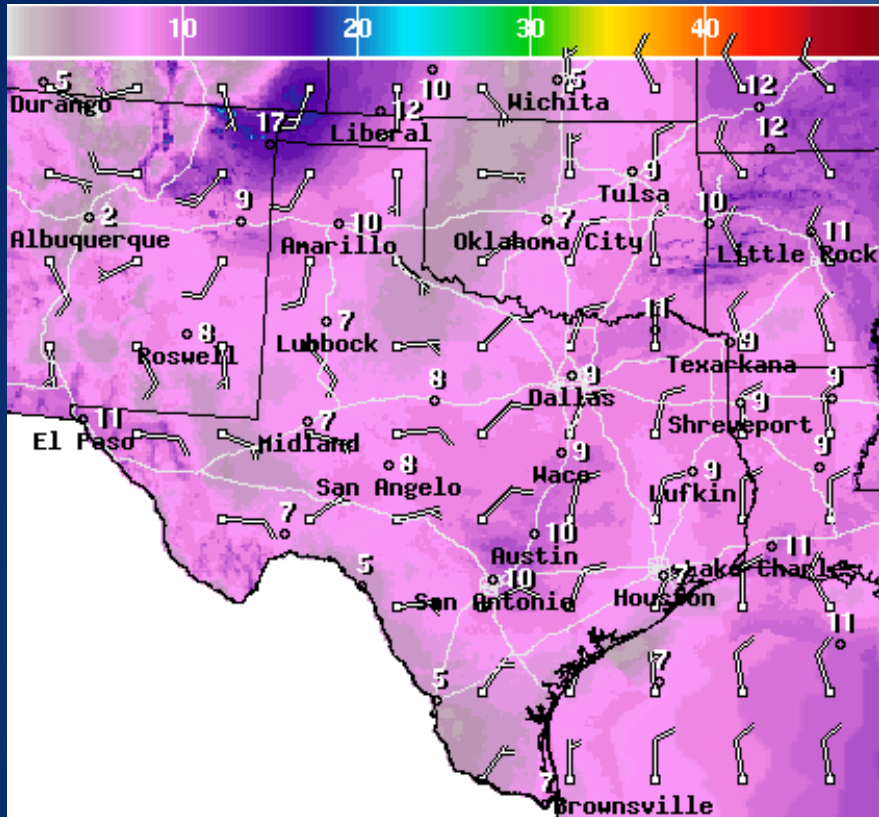


Highs



Lows

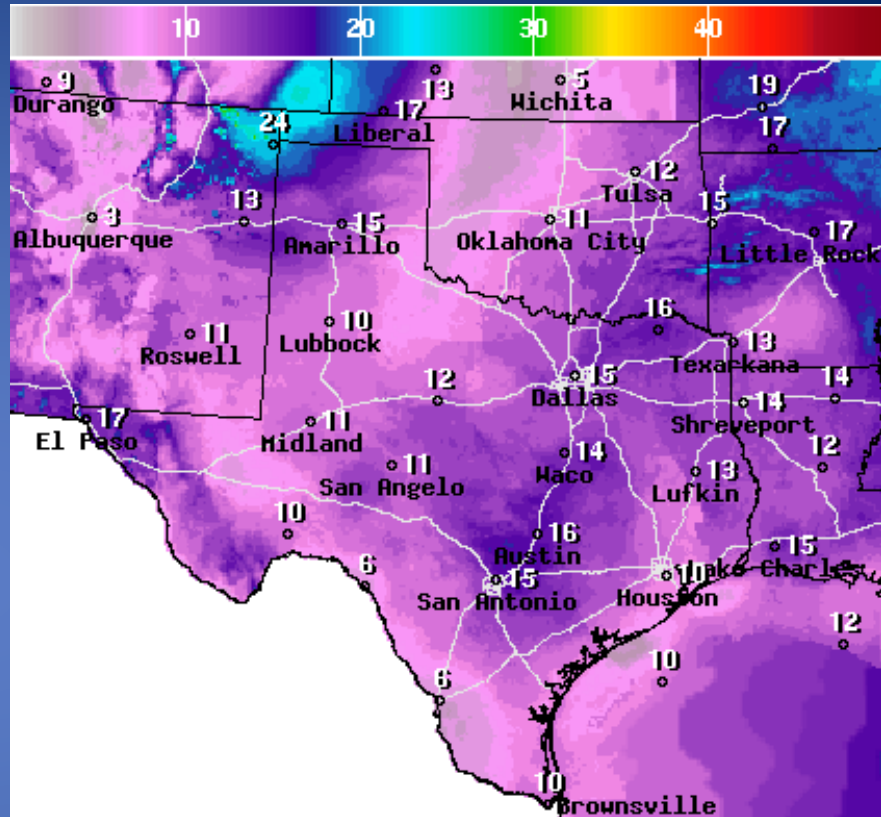
Weather Forecast



WindSpd(Kts) & WindDir For Mon Dec 18 2023 4PM EST
(Mon Dec 18 2023 21Z)

 **National Digital Forecast Database**
12z issuance Graphic created-Dec 18 7:53AM EST 

Wind Speeds



Wind Gust(Kts) Mon Dec 18 2023 4PM EST
(Mon Dec 18 2023 21Z)

 **National Digital Forecast Database**
12z issuance Graphic created-Dec 18 7:57AM EST 

Gusts

Hazardous Weather

Highlighted Area: FEMA Region 6

Last Updated: Dec 18 2023 0655 AM CST
Valid Until: Dec 19 2023 0600 AM CST

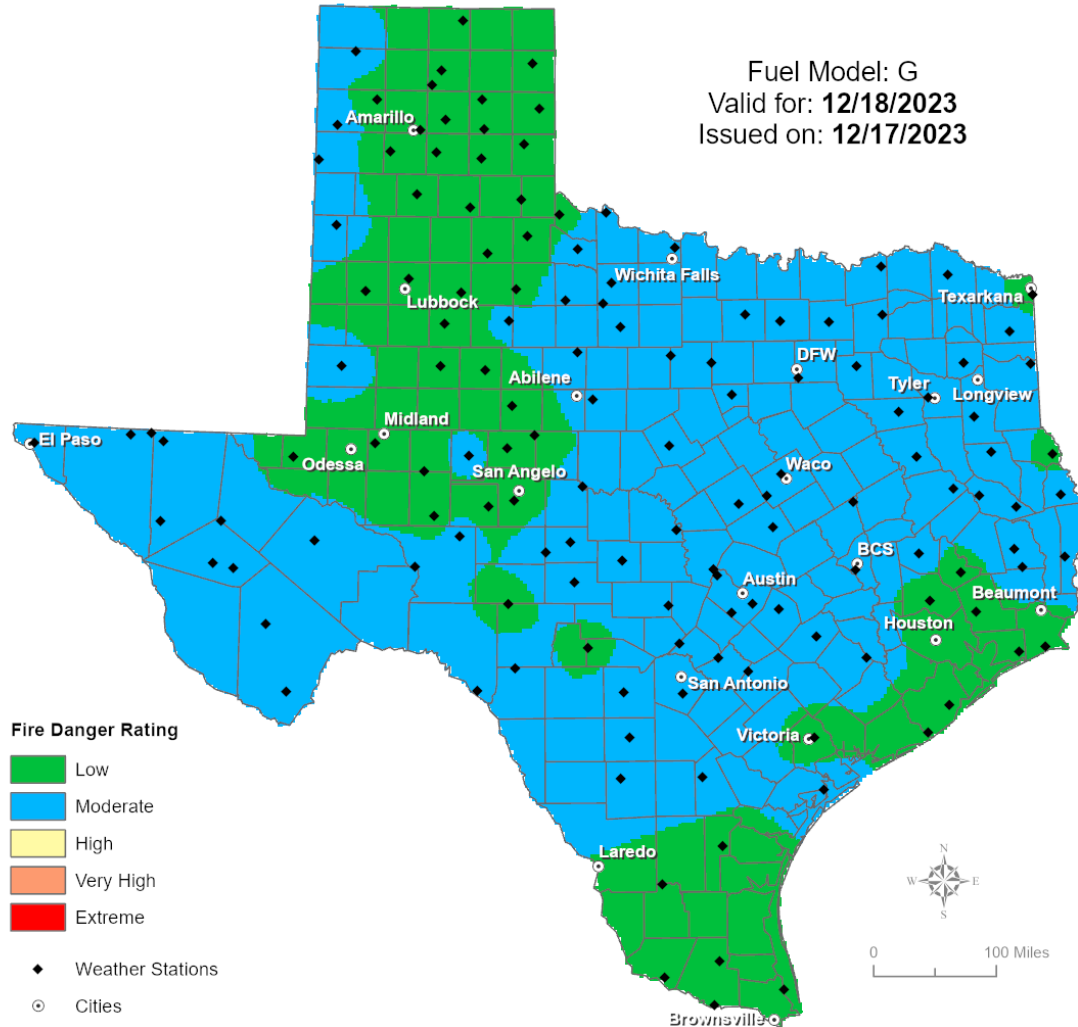
Severe Weather Outlook Monday, December 18, 2023



Fire Danger Forecast

Forecast Fire Danger

Fuel Model: G
Valid for: **12/18/2023**
Issued on: **12/17/2023**



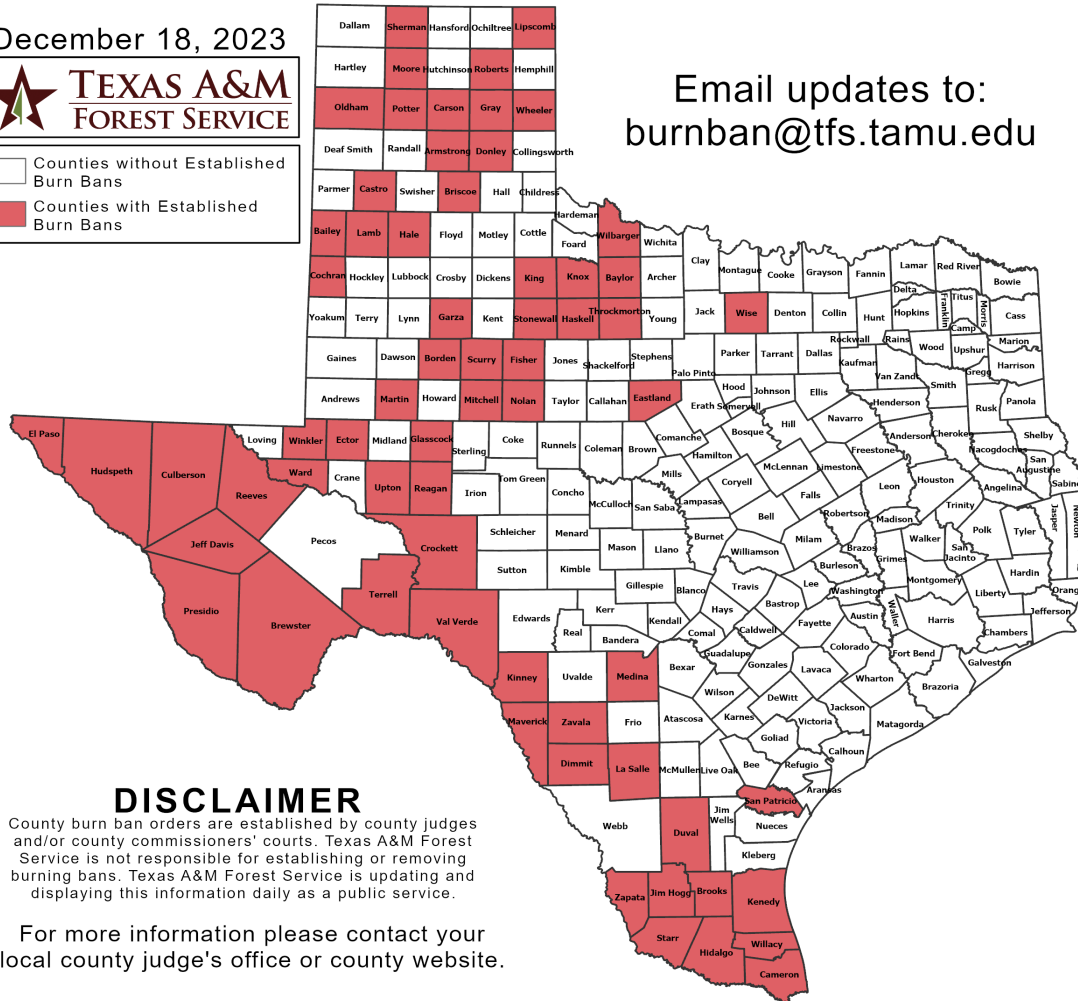
Burn Ban

OUTDOOR BURN BANS

December 18, 2023



Counties without Established Burn Bans
 Counties with Established Burn Bans



Email updates to:
burnban@tfs.tamu.edu

Counties with Burn Bans: 65

- Armstrong
- Bailey
- Baylor
- Borden
- Brewster
- Briscoe
- Brooks
- Cameron
- Carson
- Castro
- Cochran
- Crockett
- Culberson
- Dimmit
- Donley
- Duval
- Eastland
- Ector
- El Paso
- Fisher
- Garza
- Glasscock
- Gray
- Hale
- Haskell
- Hidalgo
- Hudspeth
- Jeff Davis
- Jim Hogg
- Kenedy
- King
- Kinney
- Knox
- La Salle
- Lipscomb
- Martin
- Maverick
- Medina
- Mitchell
- Moore
- Nolan
- Oldham
- Potter
- Presidio
- Reagan
- Reeves
- Roberts
- San Patricio
- Scurry
- Sherman
- Starr
- Stonewall
- Terrell
- Throckmorton
- Upton
- Val Verde
- Ward
- Wheeler
- Wilbarger
- Willacy
- Winkler
- Wise
- Zapata
- Zavala

DISCLAIMER

County burn ban orders are established by county judges and/or county commissioners' courts. Texas A&M Forest Service is not responsible for establishing or removing burning bans. Texas A&M Forest Service is updating and displaying this information daily as a public service.

For more information please contact your local county judge's office or county website.

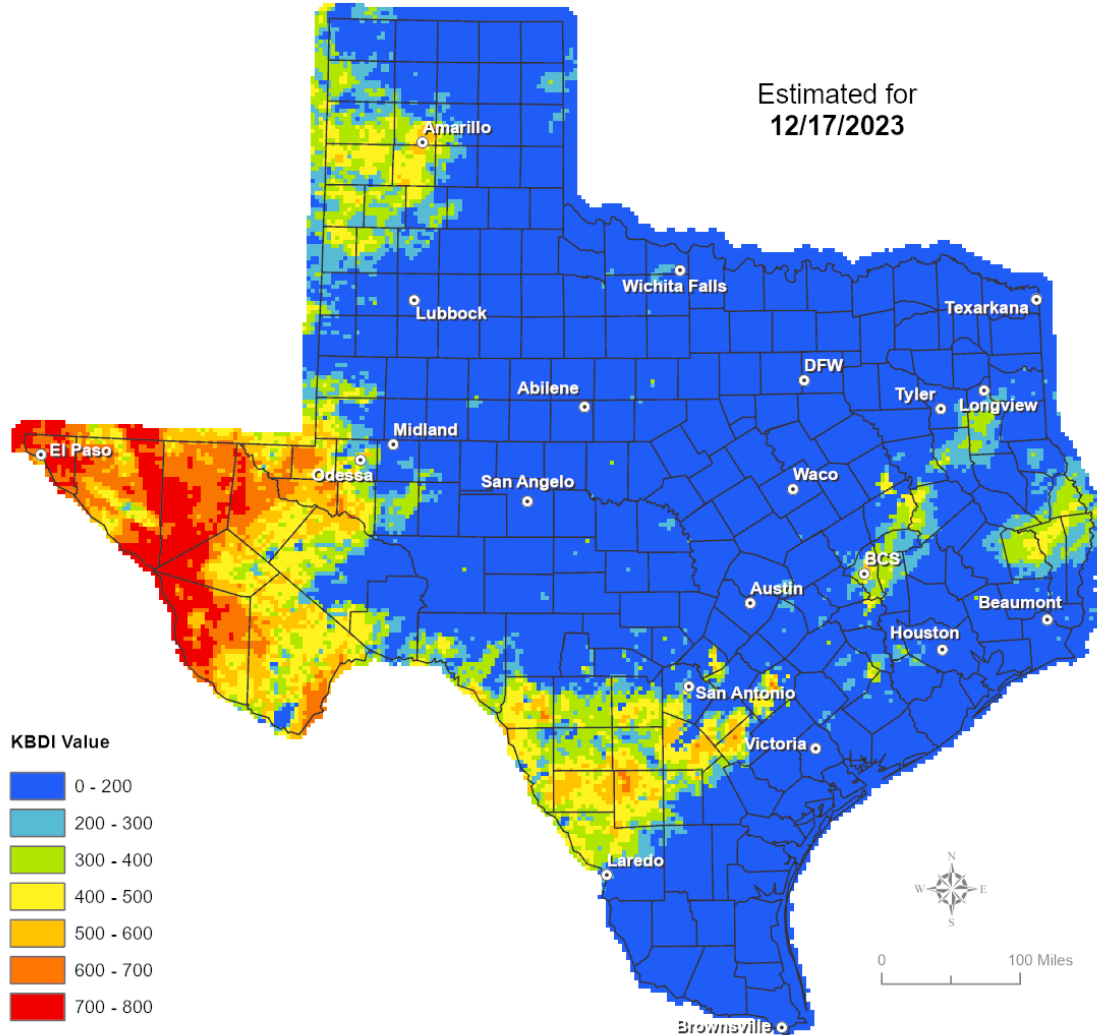
RED FLAG WARNINGS: www.weather.gov
 Additional map formats available at <https://tfsweb.tamu.edu/Burnbans/>

Keetch-Byram Drought Index

Keetch-Byram Drought Index

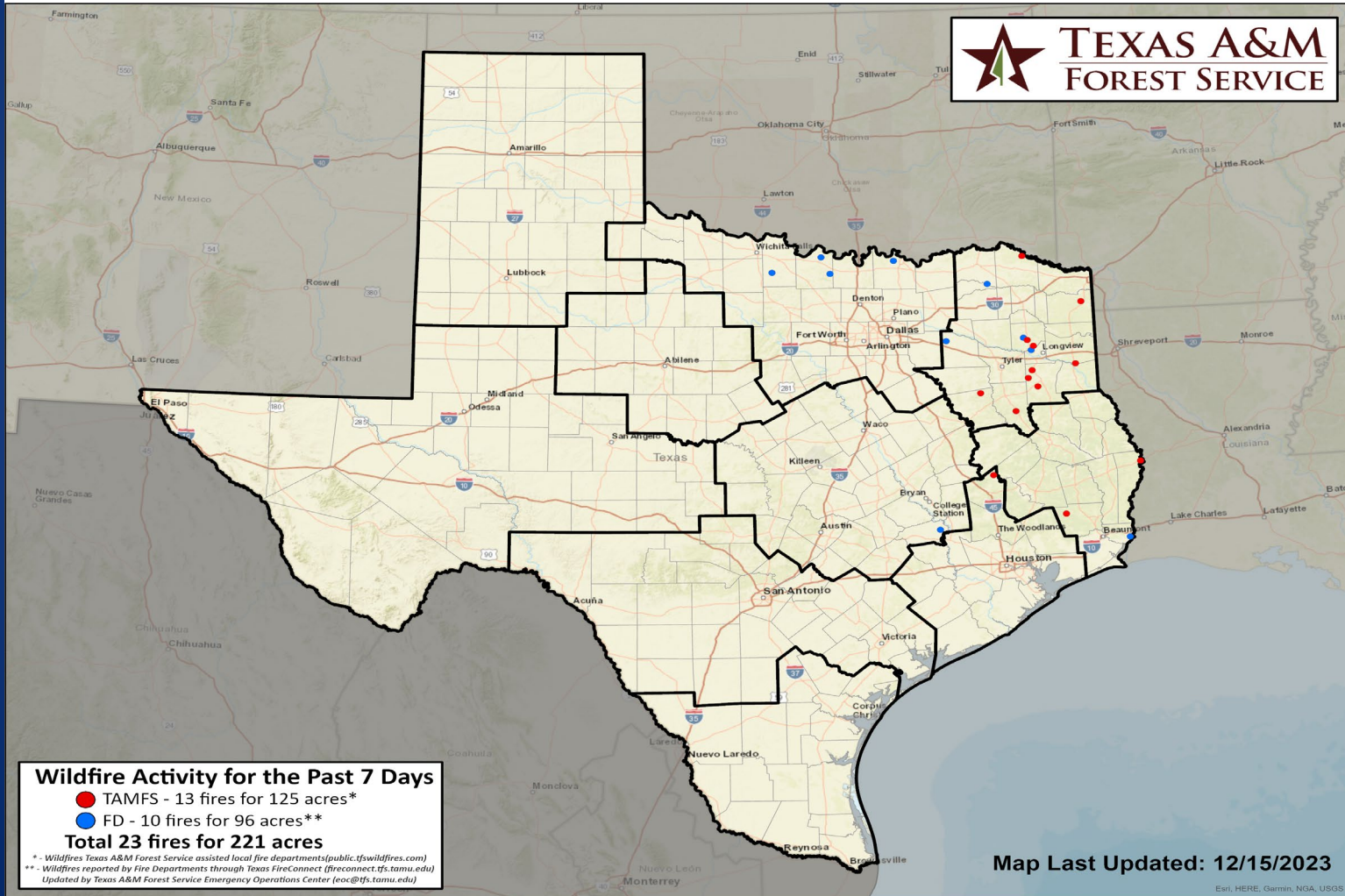
(4 km x 4 km resolution)

Estimated for
12/17/2023



Fire Activity (*Last 24 Hours)

Report of 1,239 (no change) fires and 142,284 (no change) acres have been burned this year. There are 67 (no change) counties with burn bans. The Keetch-Byram Drought Index list contains 16 (no change) counties with an average over 400.



Training

DATES		TITLE	COURSE	LOCATION
12/18/23	12/20/23	Intermediate Incident Command System for Expanding Incidents, ICS 300	G/ICS-300	San Antonio