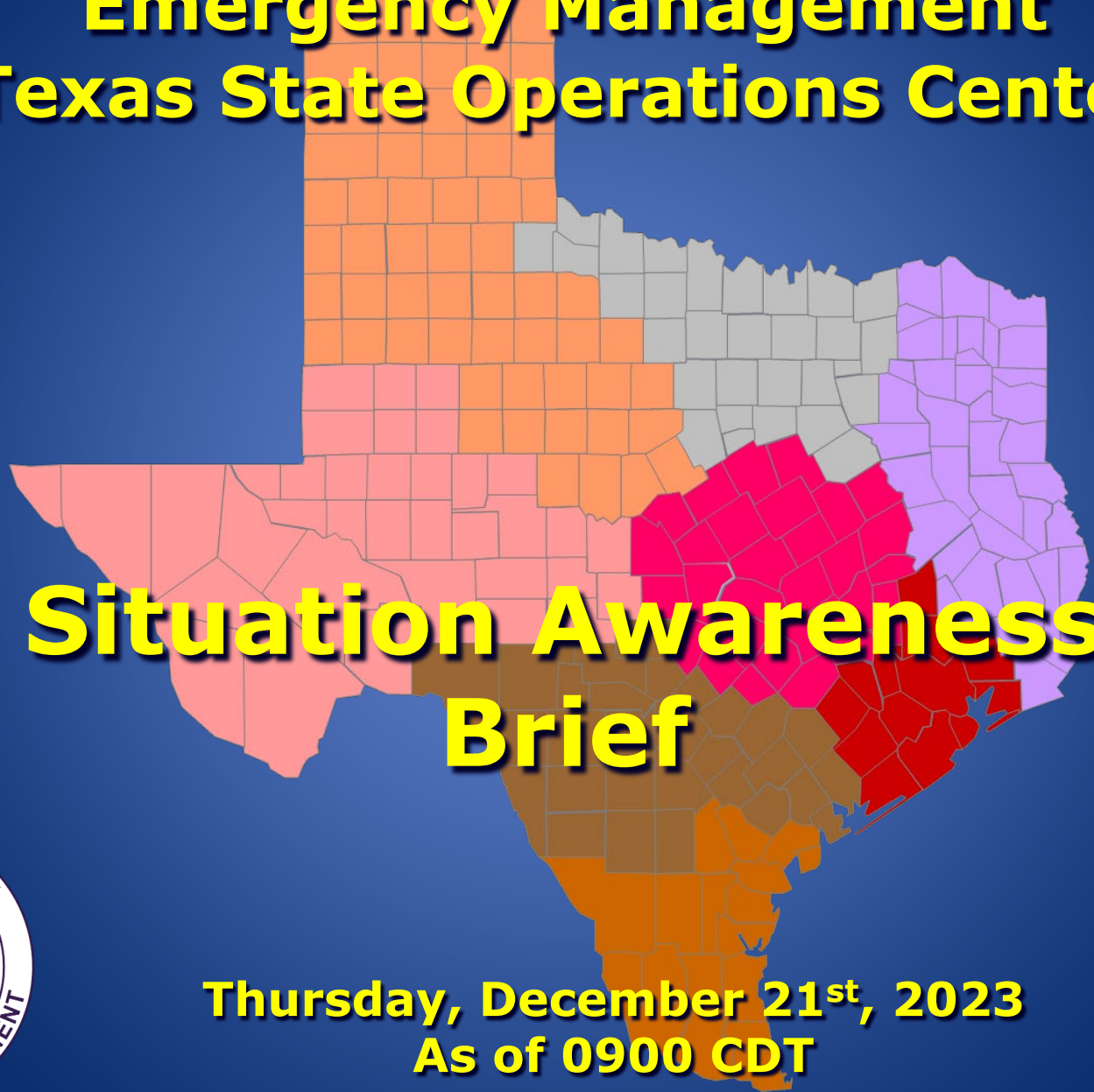


Texas Division of Emergency Management Texas State Operations Center



Situation Awareness Brief



Thursday, December 21st, 2023
As of 0900 CDT

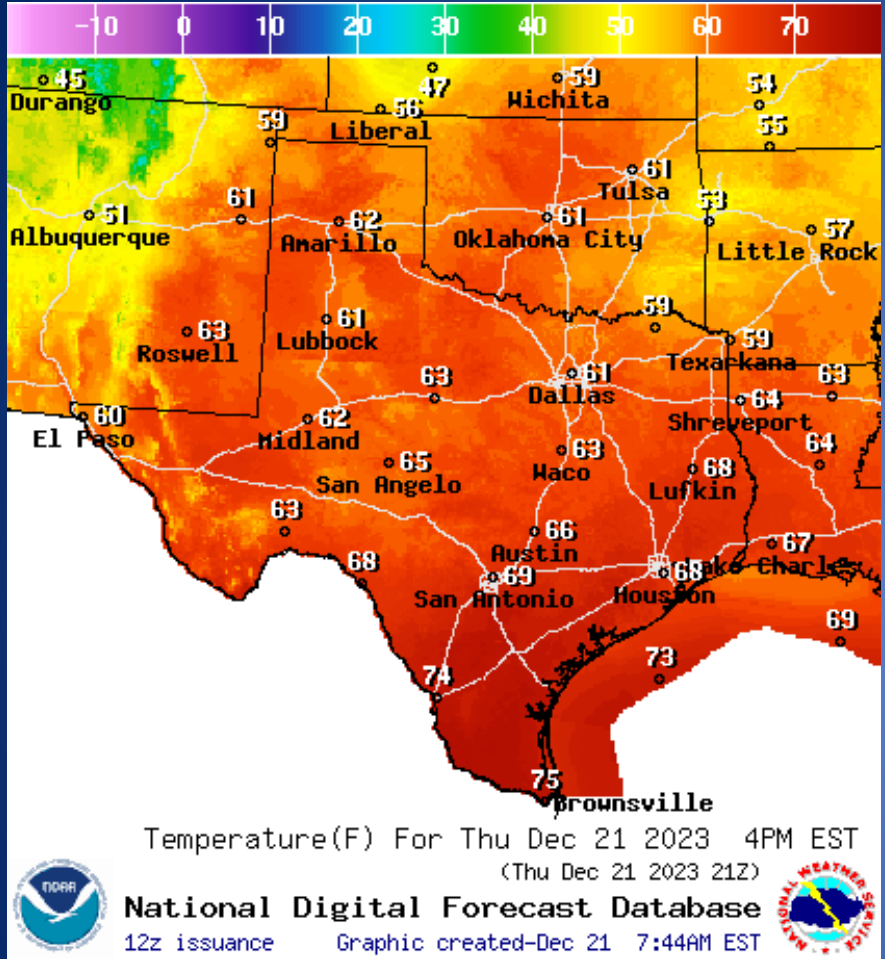
Incidents Reported to the State Operations Center (last 24 hours)

DATE	SUBJECT	LOCATION
12/20/23	Preliminary Earthquake Report (M3.0)	Howard County
12/20/23	Initial Report of a HazMat Spill for the City of Van	Van Zandt County
12/20/23	Final Report of a Boil Water Notice	Coryell County

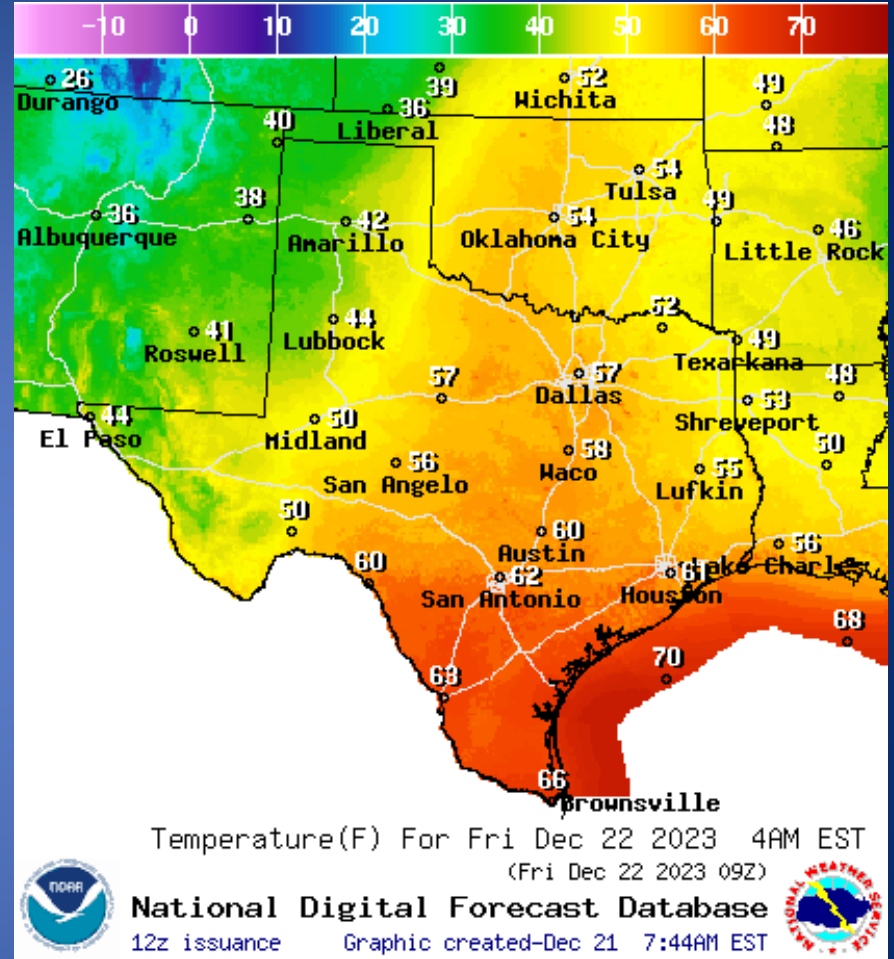
Informational Products Distributed by the State Operations Center

DATE	SUBJECT
12/20/23	NWS Lake Charles, LA: Weather Outlook
12/20/23	NWS Amarillo: Quick Update on December 24-26 Snow Potential
12/21/23	Daily NWS Threat Brief for Thursday, Dec. 21, 2023, for FEMA Region 6
12/21/23	NWS Lake Charles, LA: Christmas Weekend Storm

Weather Forecast

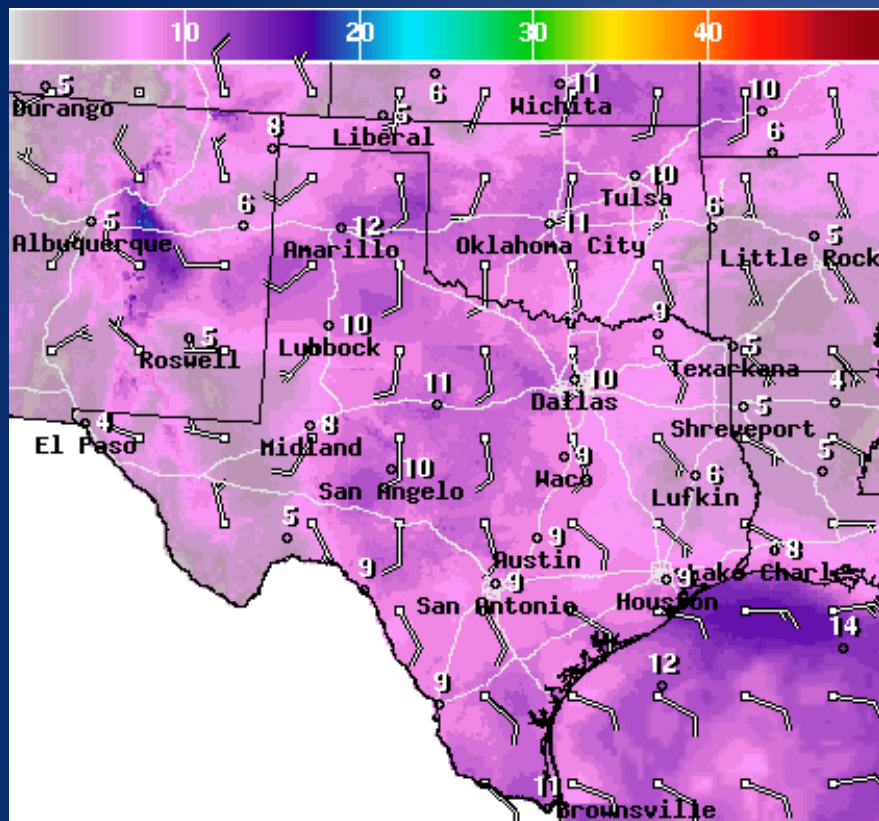


Highs



Lows

Weather Forecast



WindSpd(Kts) & WindDir For Thu Dec 21 2023 4PM EST
(Thu Dec 21 2023 21Z)

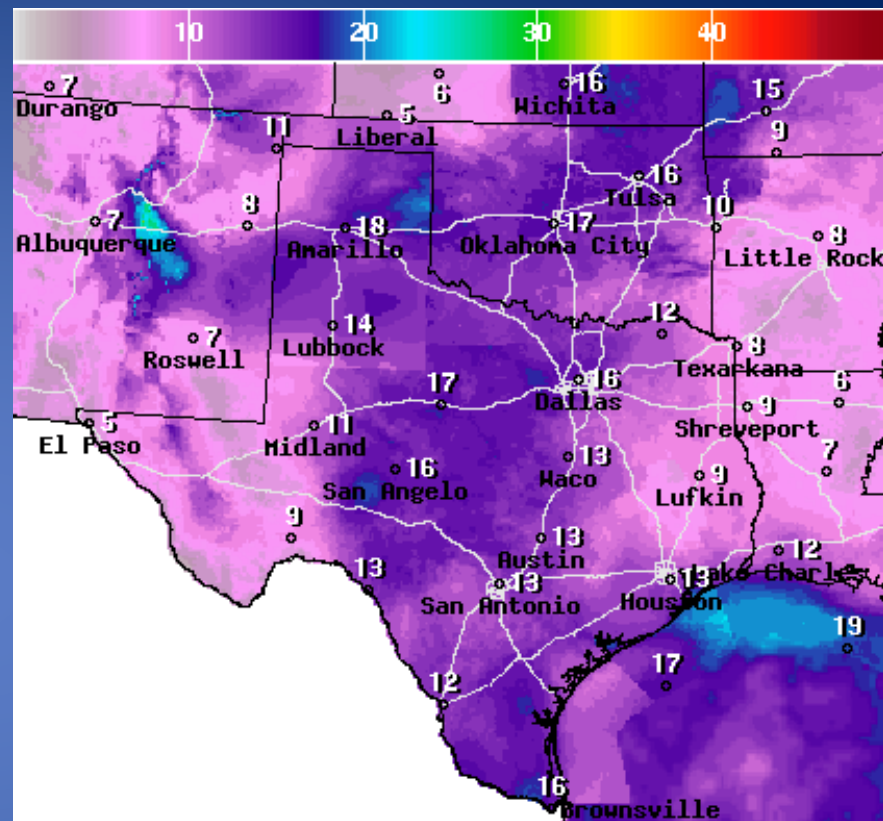


National Digital Forecast Database

12z issuance Graphic created-Dec 21 7:51AM EST



Wind Speeds



Wind Gust(Kts) Thu Dec 21 2023 4PM EST
(Thu Dec 21 2023 21Z)



National Digital Forecast Database

12z issuance Graphic created-Dec 21 7:55AM EST



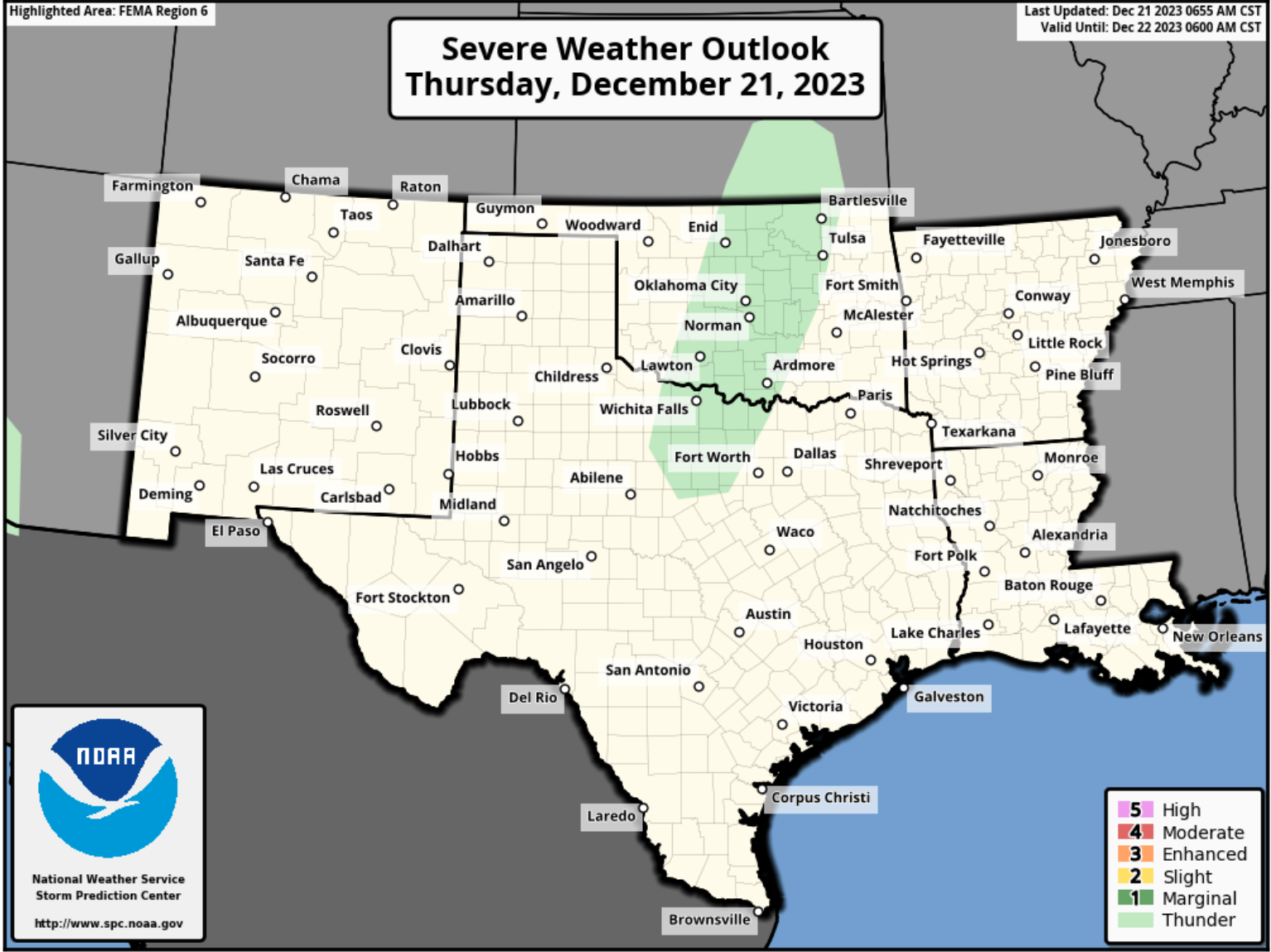
Gusts

Hazardous Weather

Highlighted Area: FEMA Region 6

Last Updated: Dec 21 2023 0655 AM CST
Valid Until: Dec 22 2023 0600 AM CST

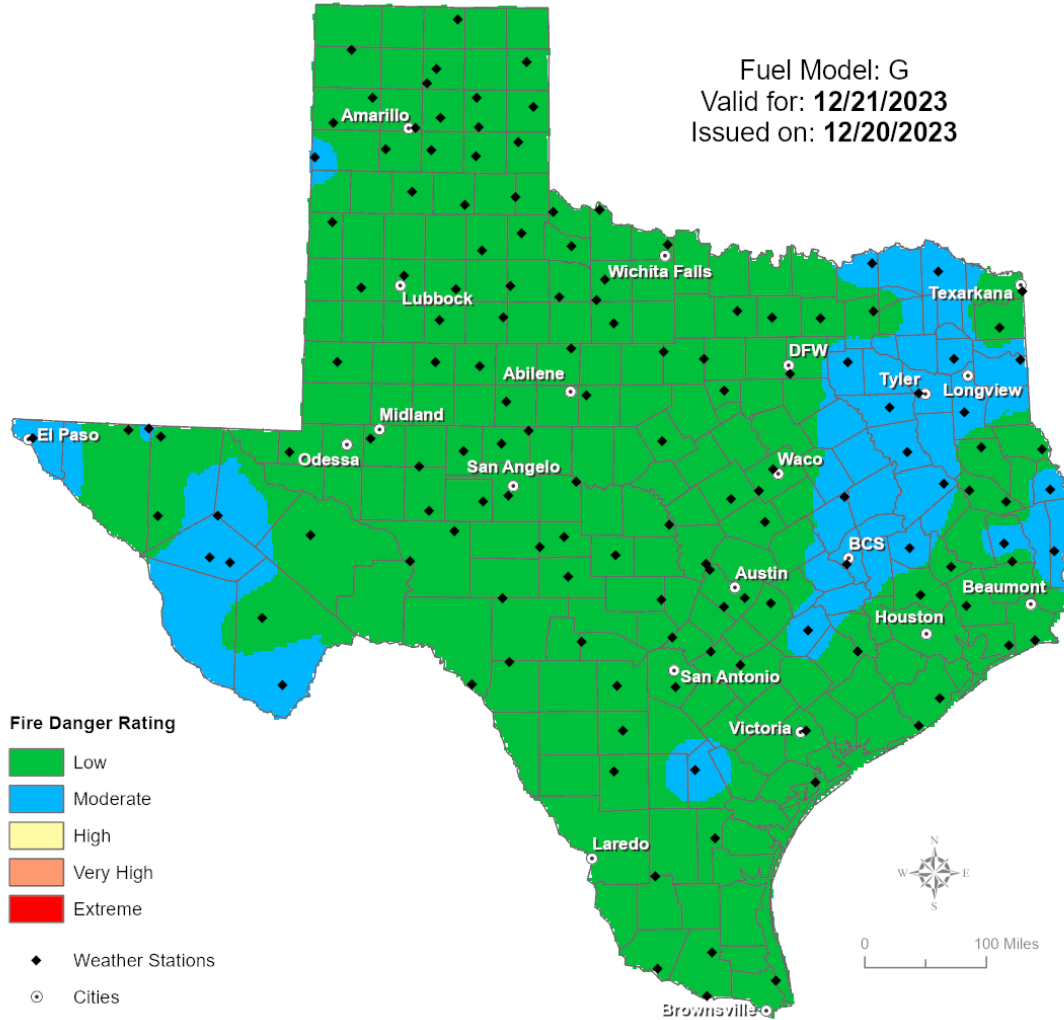
Severe Weather Outlook Thursday, December 21, 2023



Fire Danger Forecast

Forecast Fire Danger

Fuel Model: G
Valid for: 12/21/2023
Issued on: 12/20/2023



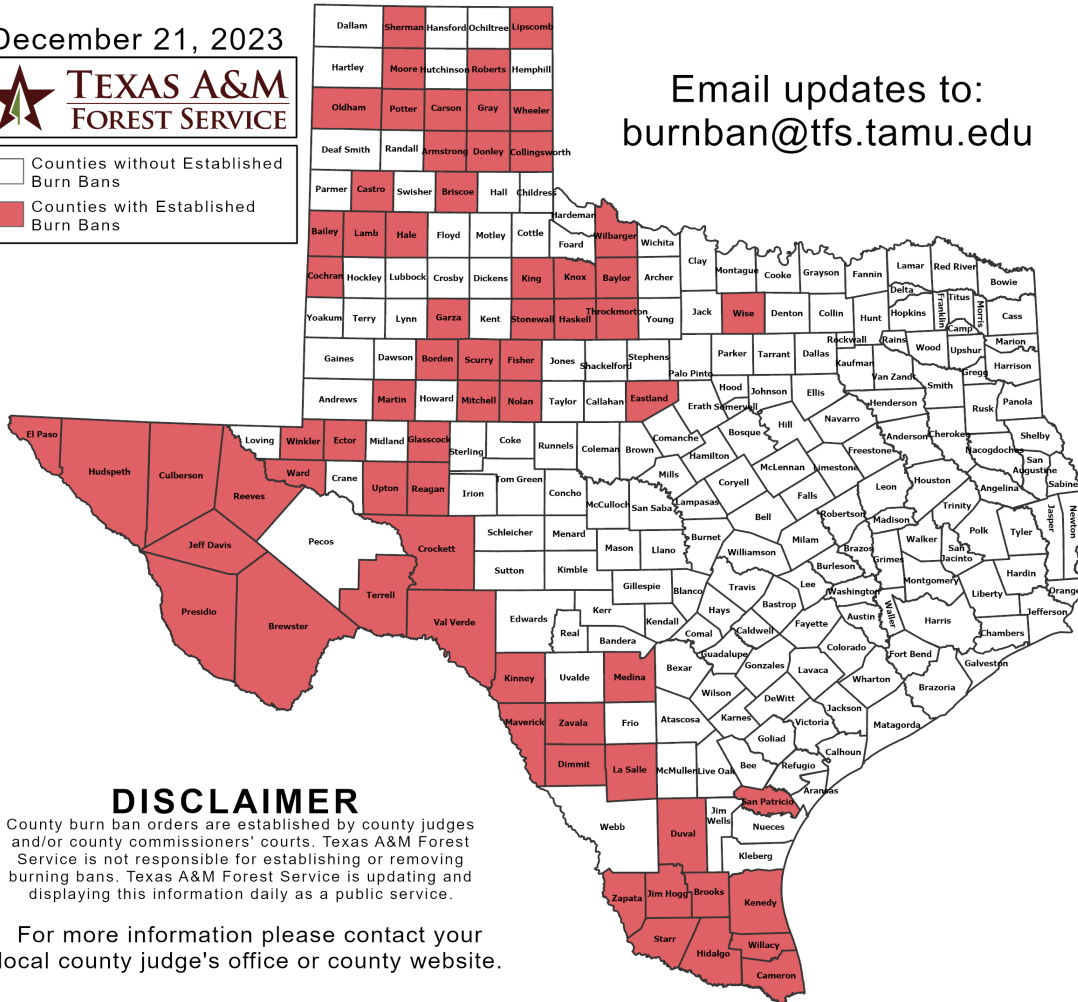
Burn Ban

OUTDOOR BURN BANS

December 21, 2023



Counties without Established Burn Bans
 Counties with Established Burn Bans



Email updates to:
burnban@tfs.tamu.edu

Counties with Burn Bans: 66

- | | | |
|---------------|------------|--------------|
| Armstrong | Glasscock | Potter |
| Bailey | Gray | Presidio |
| Baylor | Hale | Reagan |
| Borden | Haskell | Reeves |
| Brewster | Hidalgo | Roberts |
| Briscoe | Hudspeth | San Patricio |
| Brooks | Jeff Davis | Scurry |
| Cameron | Jim Hogg | Sherman |
| Carson | Kenedy | Starr |
| Castro | King | Stonewall |
| Cochran | Kinney | Terrell |
| Collingsworth | Knox | Throckmorton |
| Crockett | Lamb | Upton |
| Culberson | La Salle | Val Verde |
| Dimmit | Lipscomb | Ward |
| Donley | Martin | Wheeler |
| Duval | Maverick | Wilbarger |
| Eastland | Medina | Willacy |
| Ector | Mitchell | Winkler |
| El Paso | Moore | Wise |
| Fisher | Nolan | Zapata |
| Garza | Oldham | Zavala |

DISCLAIMER

County burn ban orders are established by county judges and/or county commissioners' courts. Texas A&M Forest Service is not responsible for establishing or removing burning bans. Texas A&M Forest Service is updating and displaying this information daily as a public service.

For more information please contact your local county judge's office or county website.

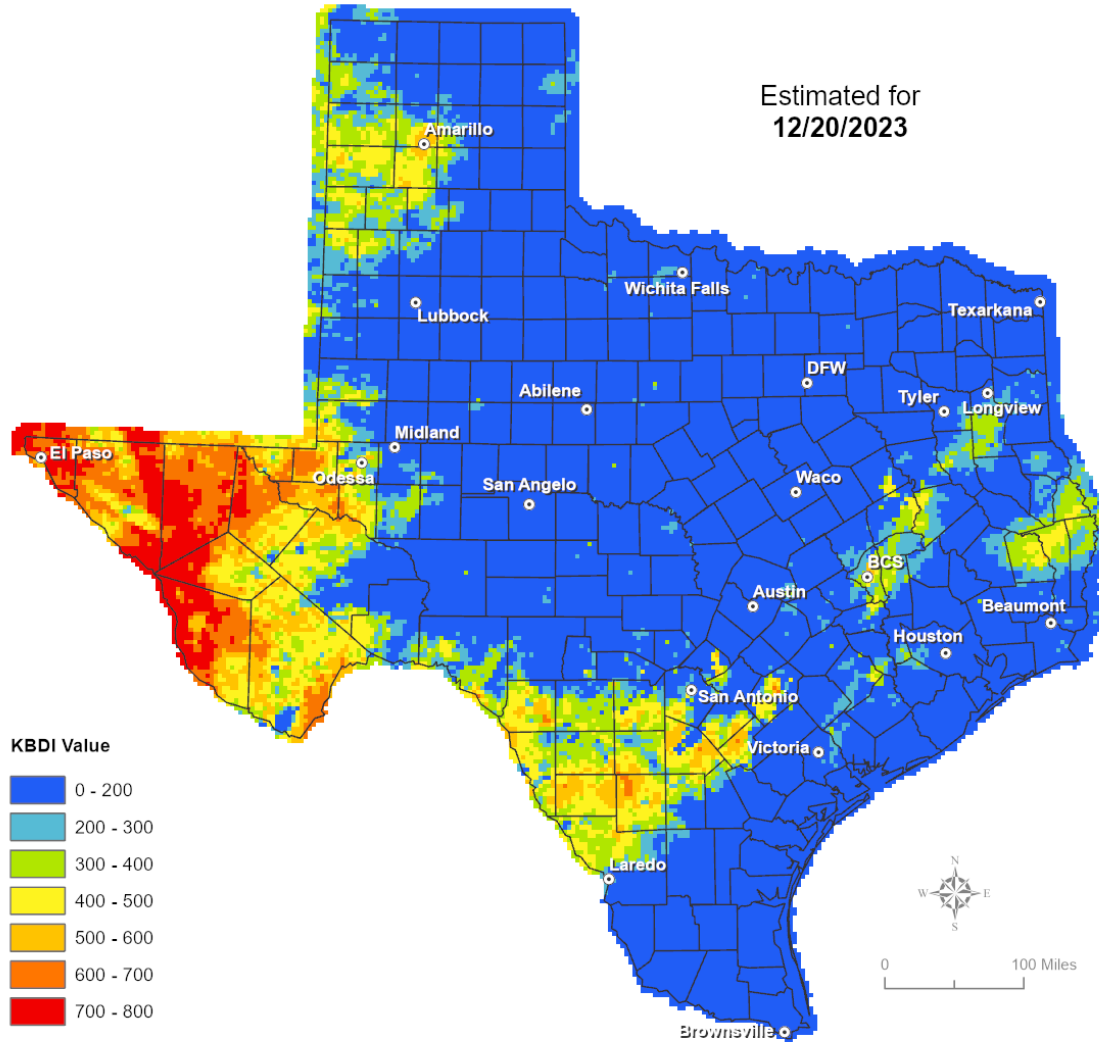
RED FLAG WARNINGS: www.weather.gov
 Additional map formats available at <https://tfsweb.tamu.edu/Burnbans/>

Keetch-Byram Drought Index

Keetch-Byram Drought Index

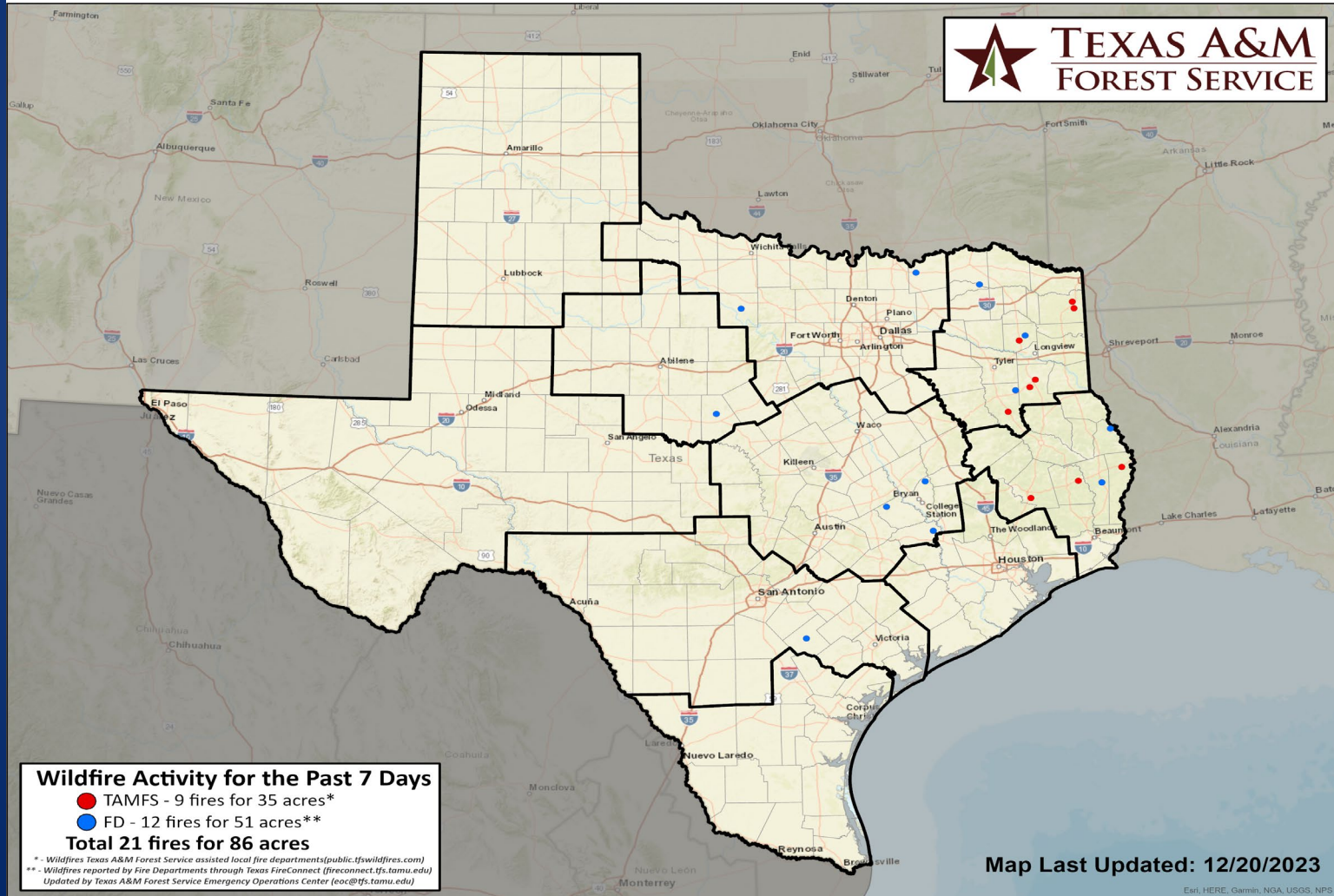
(4 km x 4 km resolution)

Estimated for
12/20/2023



Fire Activity (*Last 24 Hours)

Report of 1,244 (+1) fires and 142,304 (no change) acres have been burned this year. There are 66 (+1) counties with burn bans. The Keetch–Byram Drought Index list contains 16 (no change) counties with an average over 400.



Training

DATES		TITLE	COURSE	LOCATION
12/21/23	11/22/23	Advanced Incident Command System for Complex Incidents, ICS 400	G/ICS-400	San Antonio