

Texas Division of Emergency Management Texas State Operations Center



Situation Awareness Brief



**Monday, December 25th, 2023
As of 0900 CDT**

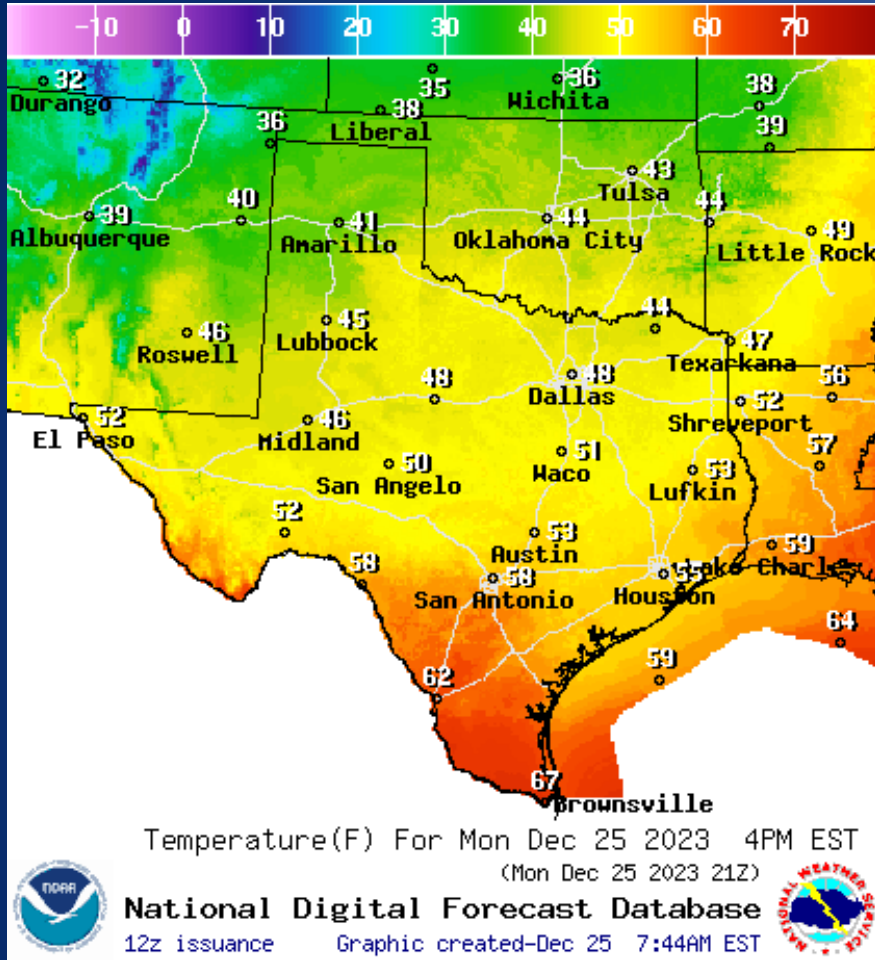
Incidents Reported to the State Operations Center (last 24 hours)

DATE	SUBJECT	LOCATION
12/24/23	Initial Report of a Natural Gas Leak in the City of Rogers	Bell County

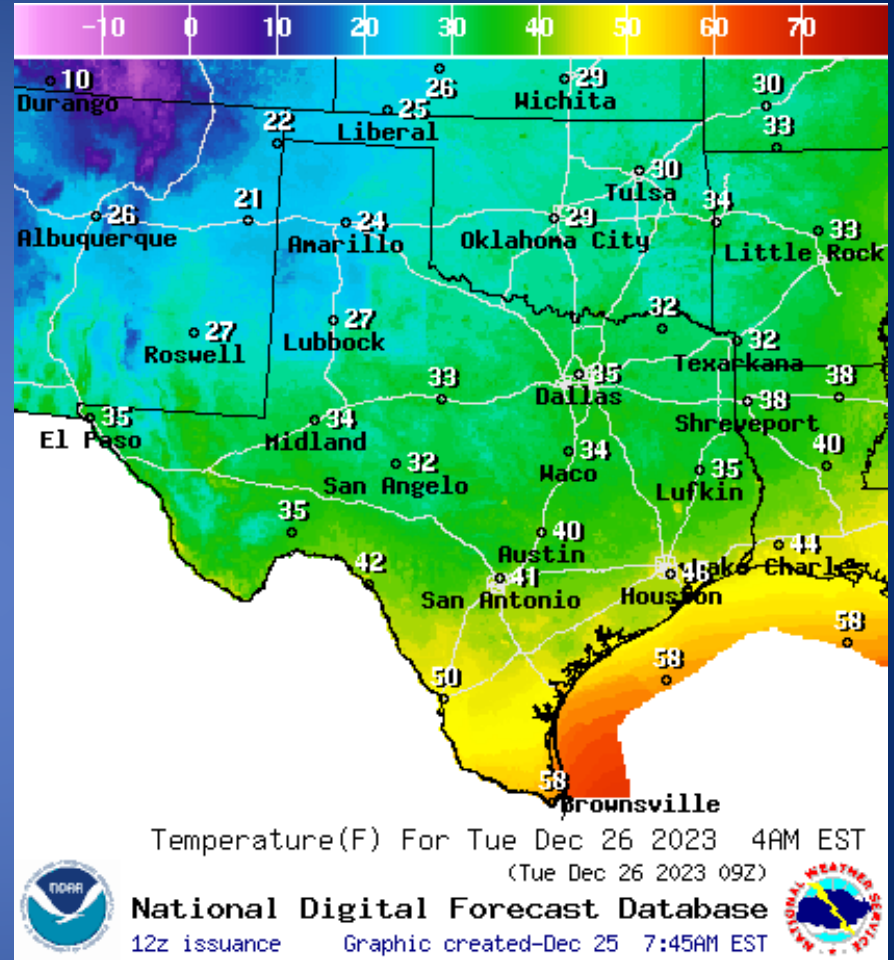
Informational Products Distributed by the State Operations Center

DATE	SUBJECT
12/25/23	Daily NWS Threat Brief for Monday, Dec. 25, 2023, for FEMA Region 6

Weather Forecast

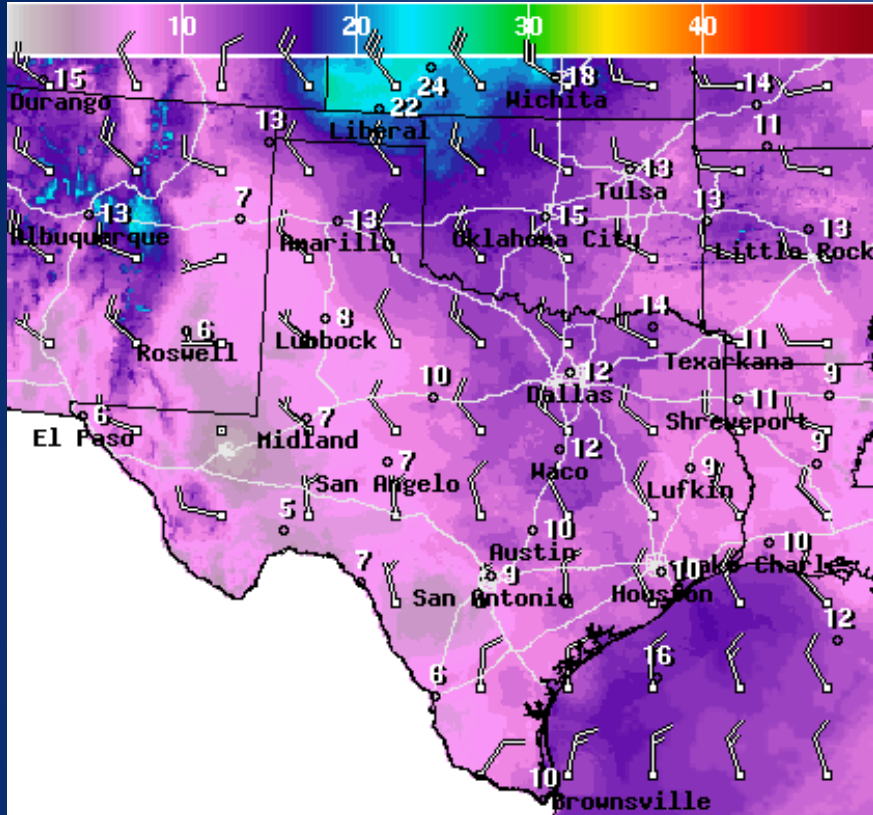


Highs



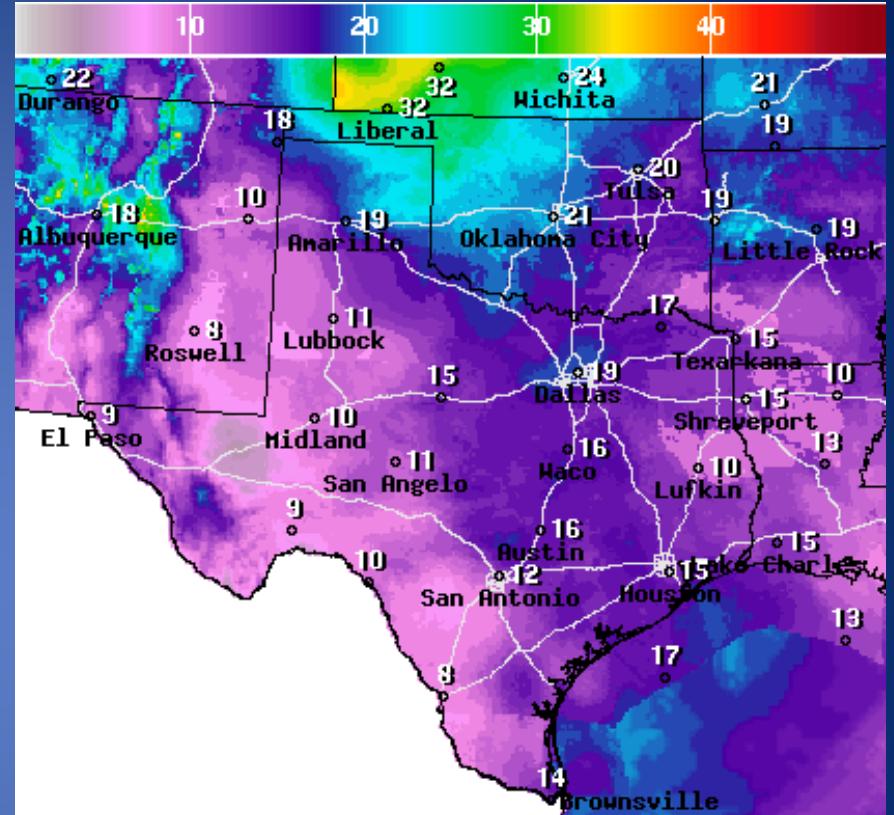
Lows

Weather Forecast



National Digital Forecast Database
12z issuance Graphic created-Dec 25 7:52AM EST

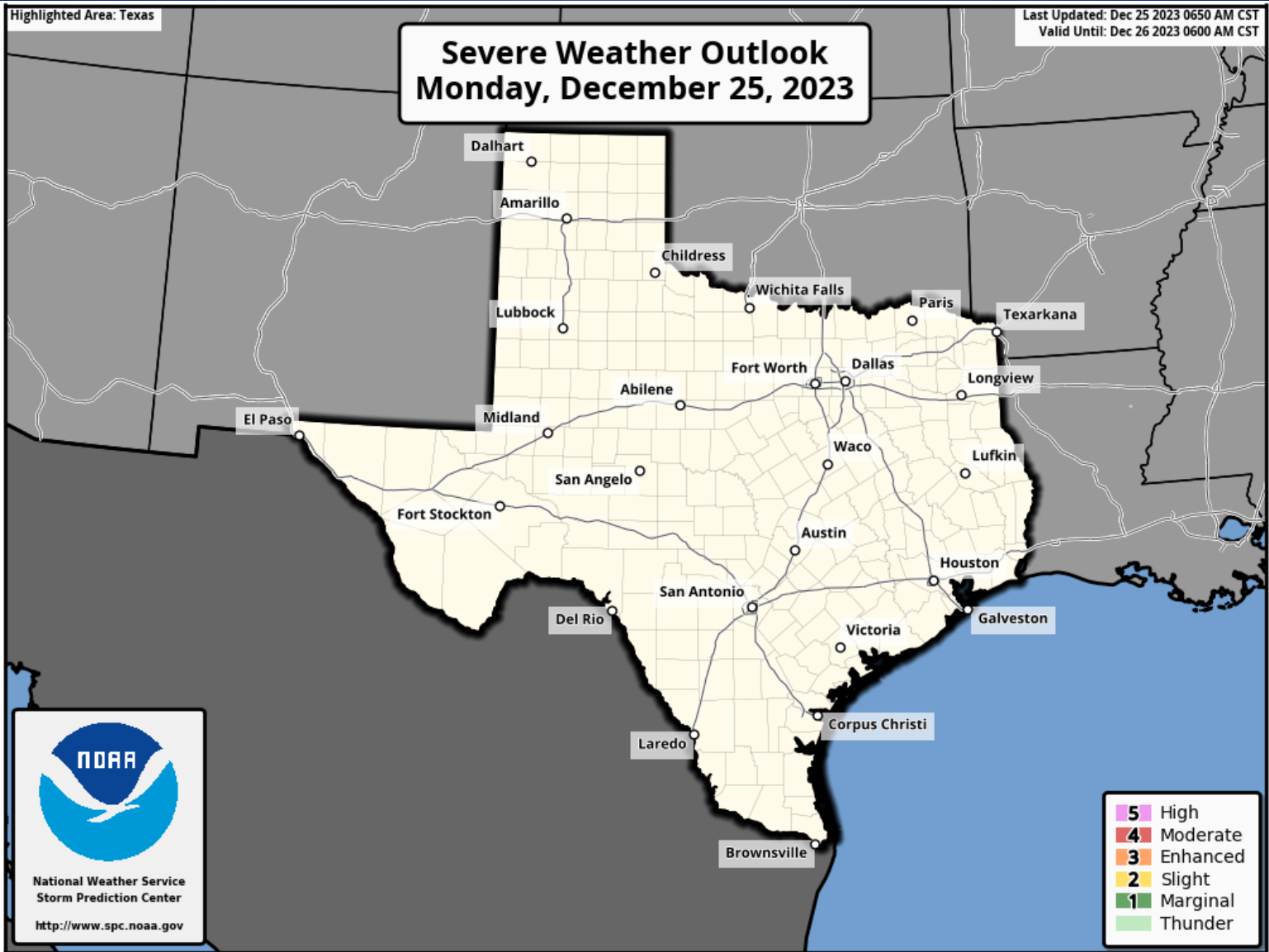
Wind Speeds



National Digital Forecast Database
12z issuance Graphic created-Dec 25 7:55AM EST

Gusts

Hazardous Weather

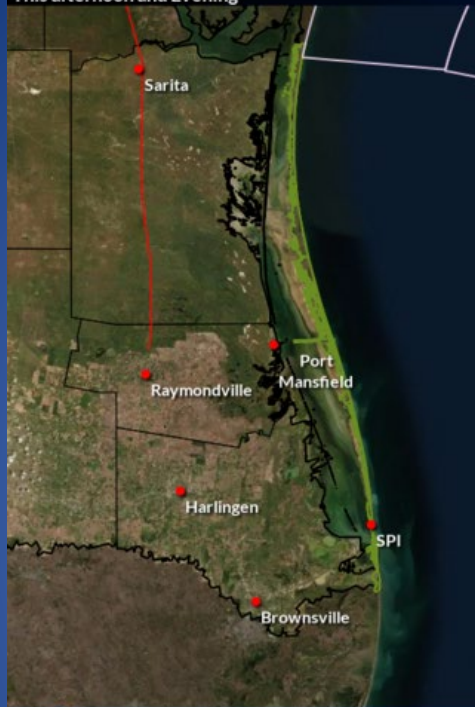


Hazardous Weather

Minor Coastal Flooding Possible

This afternoon and Evening

Weather Forecast Office
Brownsville/RGV, TX
Issued Dec 25, 2023 5:11 AM CST



Coastal Flood Statement

What: Wave run-up may approach dunes along narrow beaches.

When: Noon Today through Midnight

Where: Beaches of Coastal Cameron, Willacy and Kenedy Counties.

Impacts: Nuisance beach flooding is possible by wave overwash. Vehicles driving along narrow beaches may experience higher water levels.

[f](#) [t](#) [v](#) @NWSBrownsville

Source: ERI, Meteor, GeoEye, Earthstar Geographics, CNES/Airbus DS, USDA, USGS, AeroGRID, IGN, and the GIS User Community

weather.gov/bro

A Coastal Flood Statement has been issued for the local beaches due to potential tidal over-wash of waves later this afternoon and this evening.

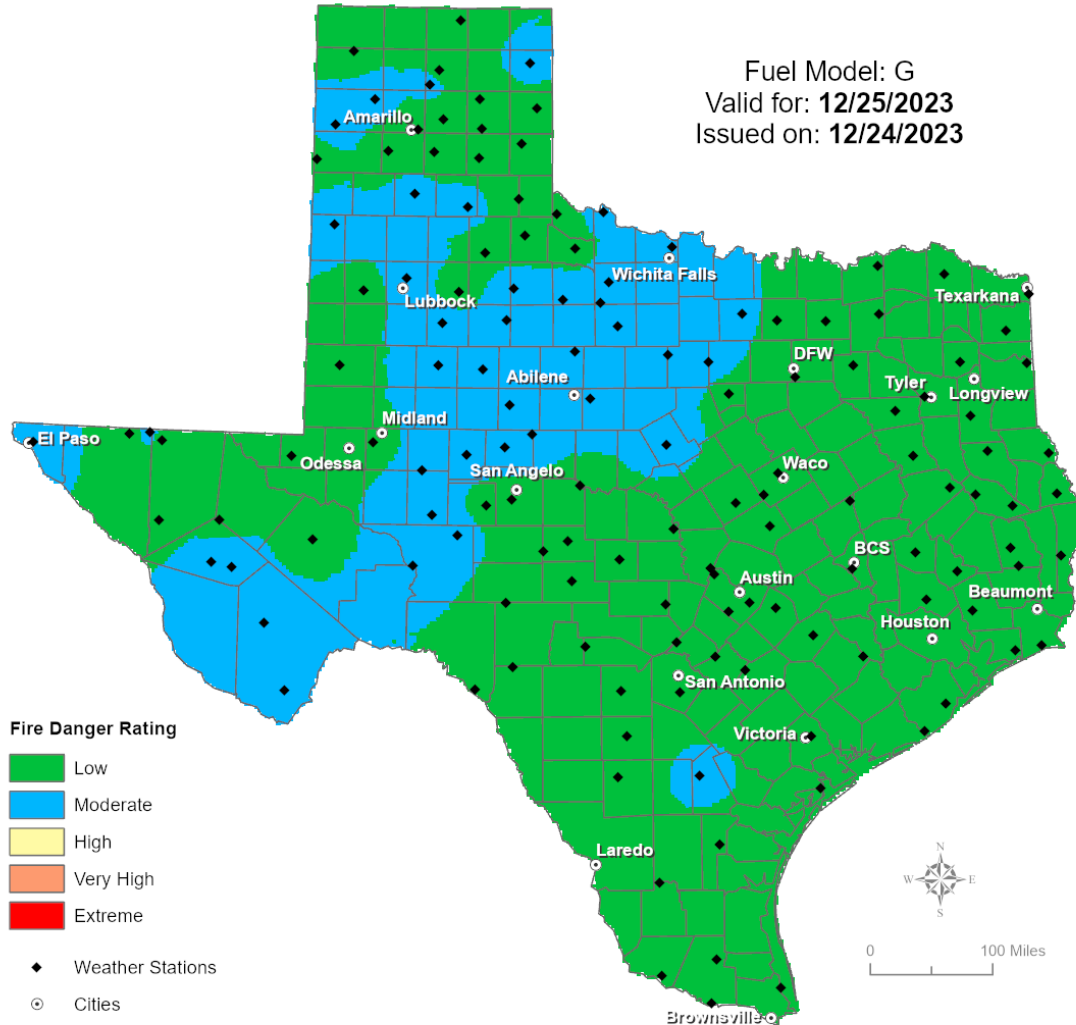
Weather Warnings/Advisories Issued

DATE	WARNING TYPE	LOCATION
12/24/23	Flood Advisory	Ellis, Hill and Johnson Counties
12/24/23	Coastal Flood Advisory	Aransas, Calhoun, Cameron, Kenedy, Kleberg, Nueces and Willacy Counties
12/24/23	Flood Warning	Ellis, Kaufman and Navarro Counties

Fire Danger Forecast

Forecast Fire Danger

Fuel Model: G
Valid for: **12/25/2023**
Issued on: **12/24/2023**



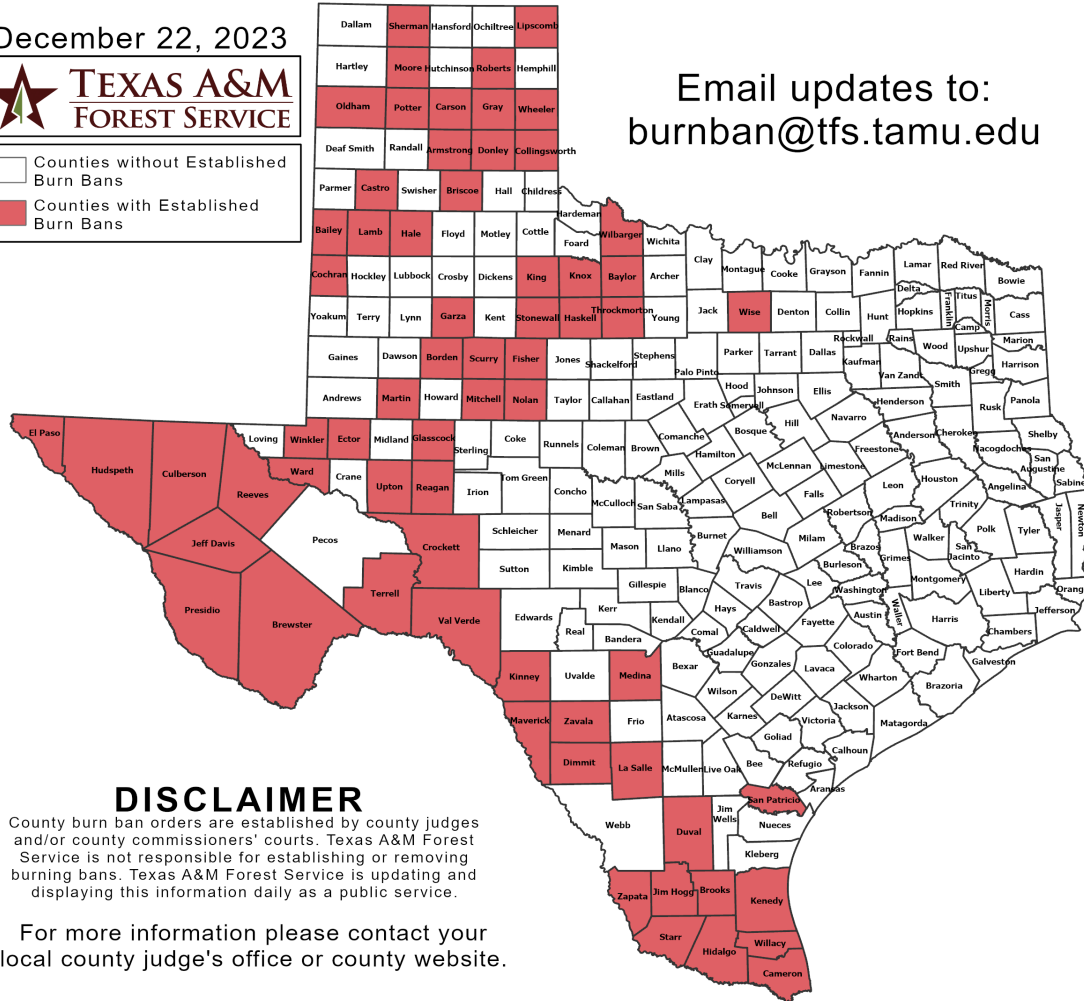
Burn Ban

OUTDOOR BURN BANS

December 22, 2023



Counties without Established Burn Bans
 Counties with Established Burn Bans



Email updates to:
burnban@tfs.tamu.edu

Counties with Burn Bans: 65

- | | | |
|---------------|------------|--------------|
| Armstrong | Gray | Presidio |
| Bailey | Hale | Reagan |
| Bayler | Haskell | Reeves |
| Borden | Hidalgo | Roberts |
| Brewster | Hudspeth | San Patricio |
| Briscoe | Jeff Davis | Scurry |
| Brooks | Jim Hogg | Sherman |
| Cameron | Kenedy | Starr |
| Carson | King | Stonewall |
| Castro | Kinney | Terrell |
| Cochran | Knox | Throckmorton |
| Collingsworth | Lamb | Upton |
| Crockett | La Salle | Val Verde |
| Culberson | Lipscomb | Ward |
| Dimmit | Martin | Wheeler |
| Donley | Maverick | Wilbarger |
| Duval | Medina | Willacy |
| Ector | Mitchell | Winkler |
| El Paso | Moore | Wise |
| Fisher | Nolan | Zapata |
| Garza | Oldham | Zavala |
| Glasscock | Potter | |

DISCLAIMER

County burn ban orders are established by county judges and/or county commissioners' courts. Texas A&M Forest Service is not responsible for establishing or removing burning bans. Texas A&M Forest Service is updating and displaying this information daily as a public service.

For more information please contact your local county judge's office or county website.

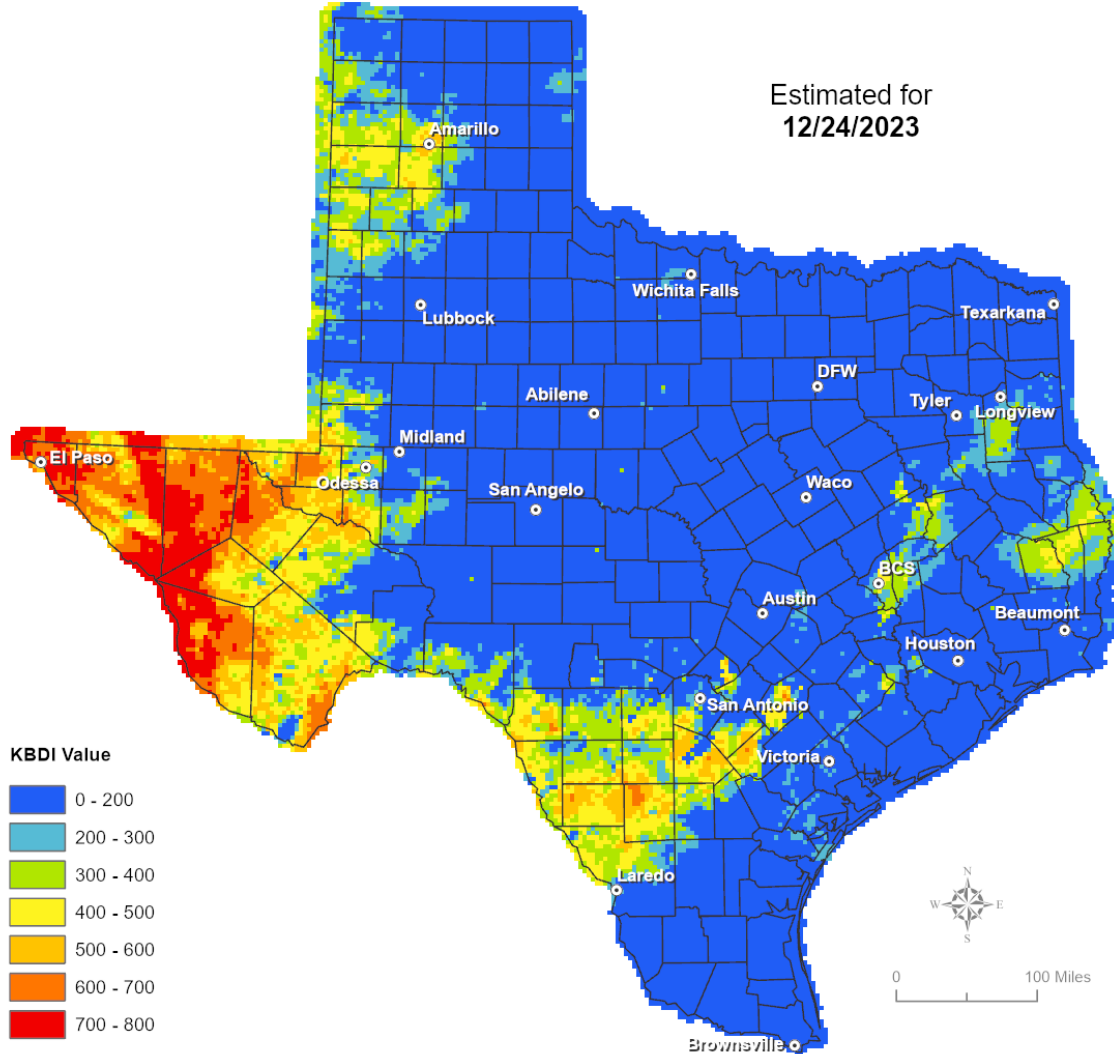
RED FLAG WARNINGS: www.weather.gov
 Additional map formats available at <https://tfsweb.tamu.edu/Burnbans/>

Keetch-Byram Drought Index

Keetch-Byram Drought Index

(4 km x 4 km resolution)

Estimated for
12/24/2023



Fire Activity (*Last 24 Hours)

Report of 1,245 (no change) fires and 142,316 (no change) acres have been burned this year. There are 65 (no change) counties with burn bans. The Keetch-Byram Drought Index list contains 16 (no change) counties with an average over 400.

