

Texas Division of Emergency Management Texas State Operations Center



Situation Awareness Brief



Wednesday, December 27th, 2023
As of 0900 CDT

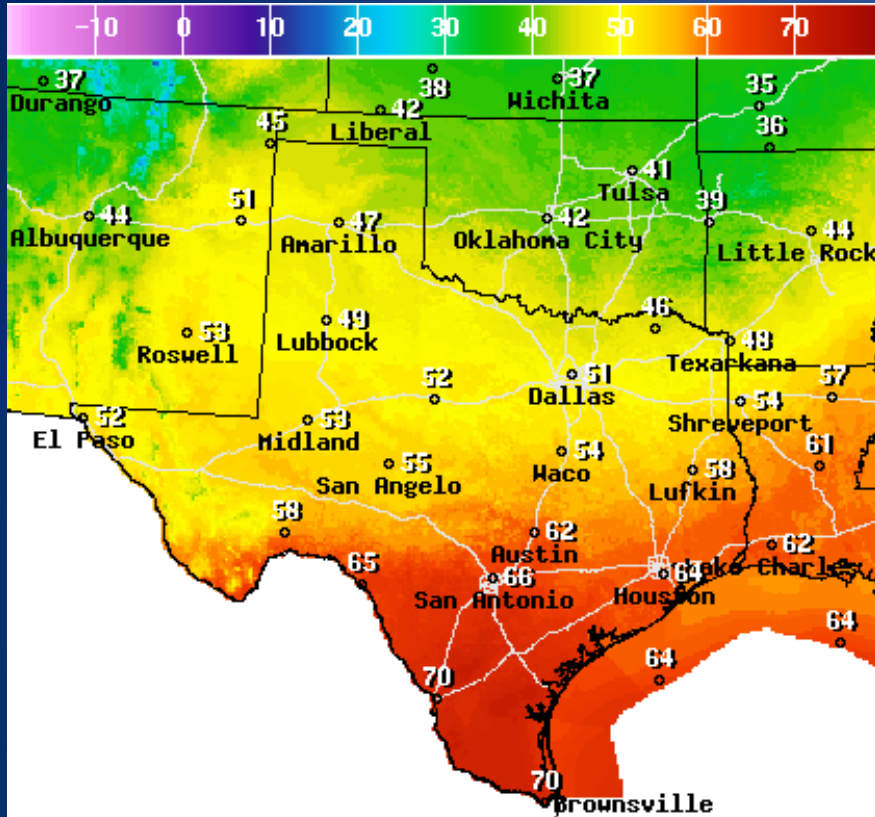
Incidents Reported to the State Operations Center (last 24 hours)

DATE	SUBJECT	LOCATION
12/26/23	Final Report of a 911 Communications Outage	Kaufman and Rockwall Counties
12/26/23	ELT Mission 23M0542 Inside Aircraft Is Missing and Has Been Opened	Henderson County
12/26/23	Final Report of a HazMat Spill in the City of Van	Van Zandt County
12/26/23	Final Report of a Natural Gas Leak in the City of Rogers	Bell County

Informational Products Distributed by the State Operations Center

DATE	SUBJECT
12/26/23	NWS Midland/Odessa: Weekly Weather Hazards Briefing Dec. 26 - 31
12/27/23	Daily NWS Threat Brief for Wednesday, Dec. 27, 2023, for FEMA Region 6

Weather Forecast

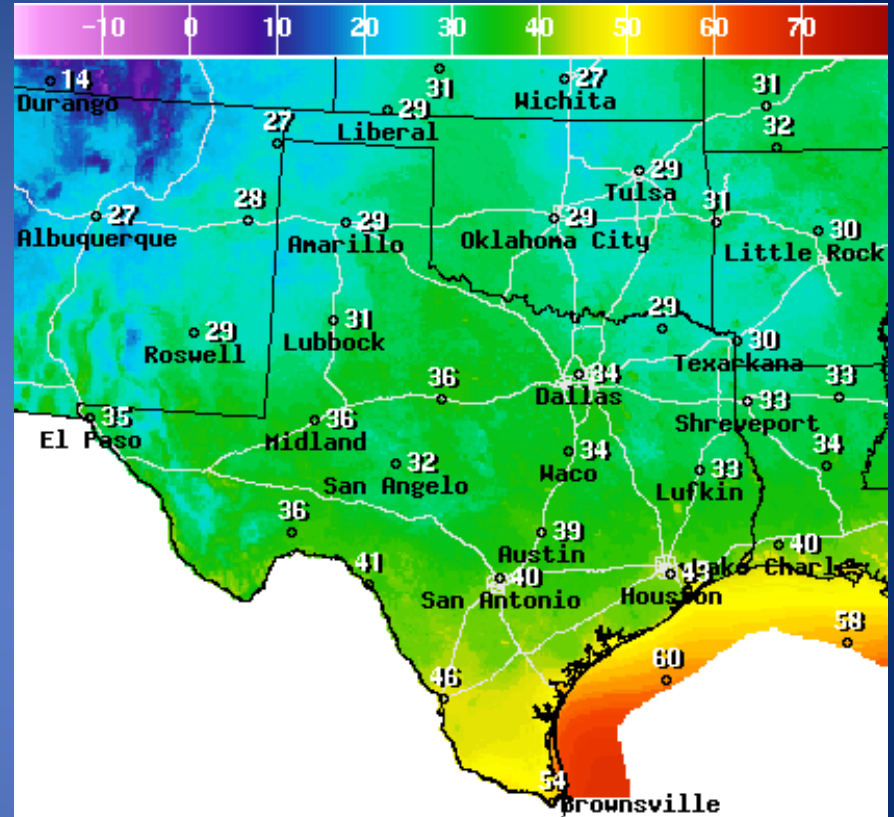


National Digital Forecast Database

12z issuance Graphic created-Dec 27 7:44AM EST



Highs



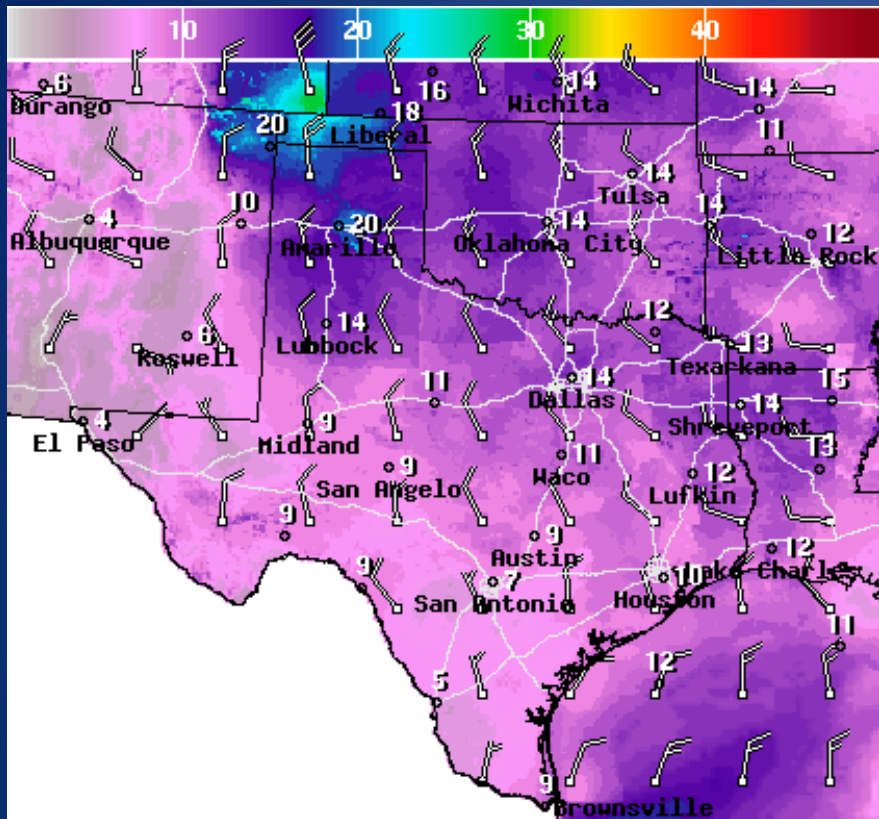
National Digital Forecast Database

12z issuance Graphic created-Dec 27 7:44AM EST



Lows

Weather Forecast



WindSpd(Kts) & WindDir For Wed Dec 27 2023 4PM EST
(Wed Dec 27 2023 21Z)

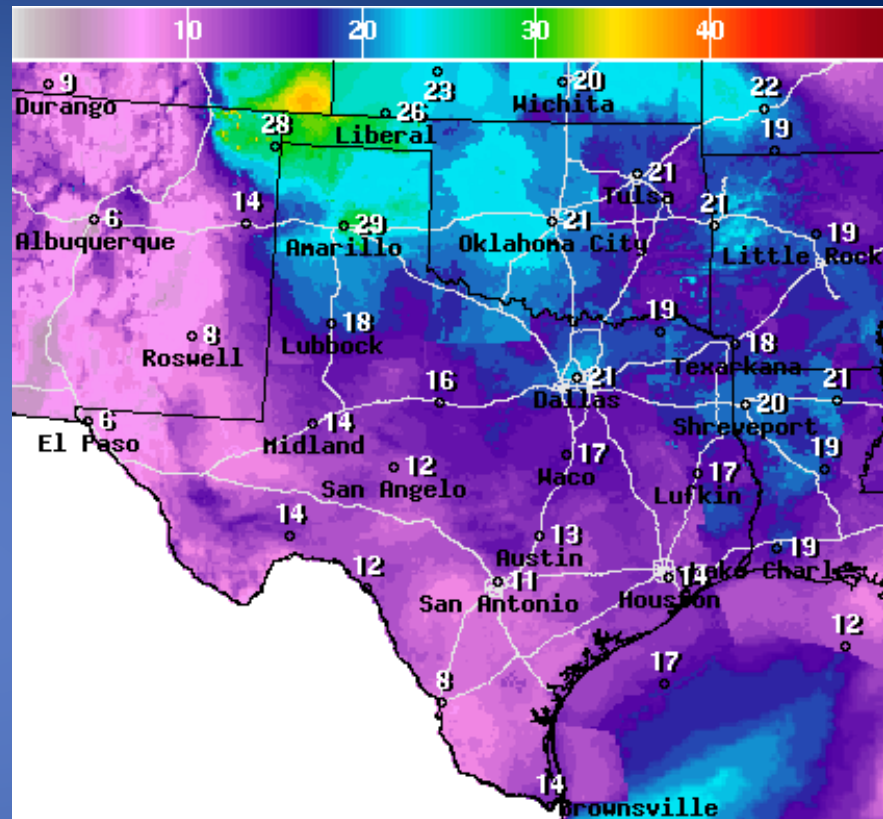


National Digital Forecast Database

12z issuance Graphic created-Dec 27 7:51AM EST



Wind Speeds



Wind Gust(Kts) Wed Dec 27 2023 4PM EST
(Wed Dec 27 2023 21Z)



National Digital Forecast Database

12z issuance Graphic created-Dec 27 7:55AM EST



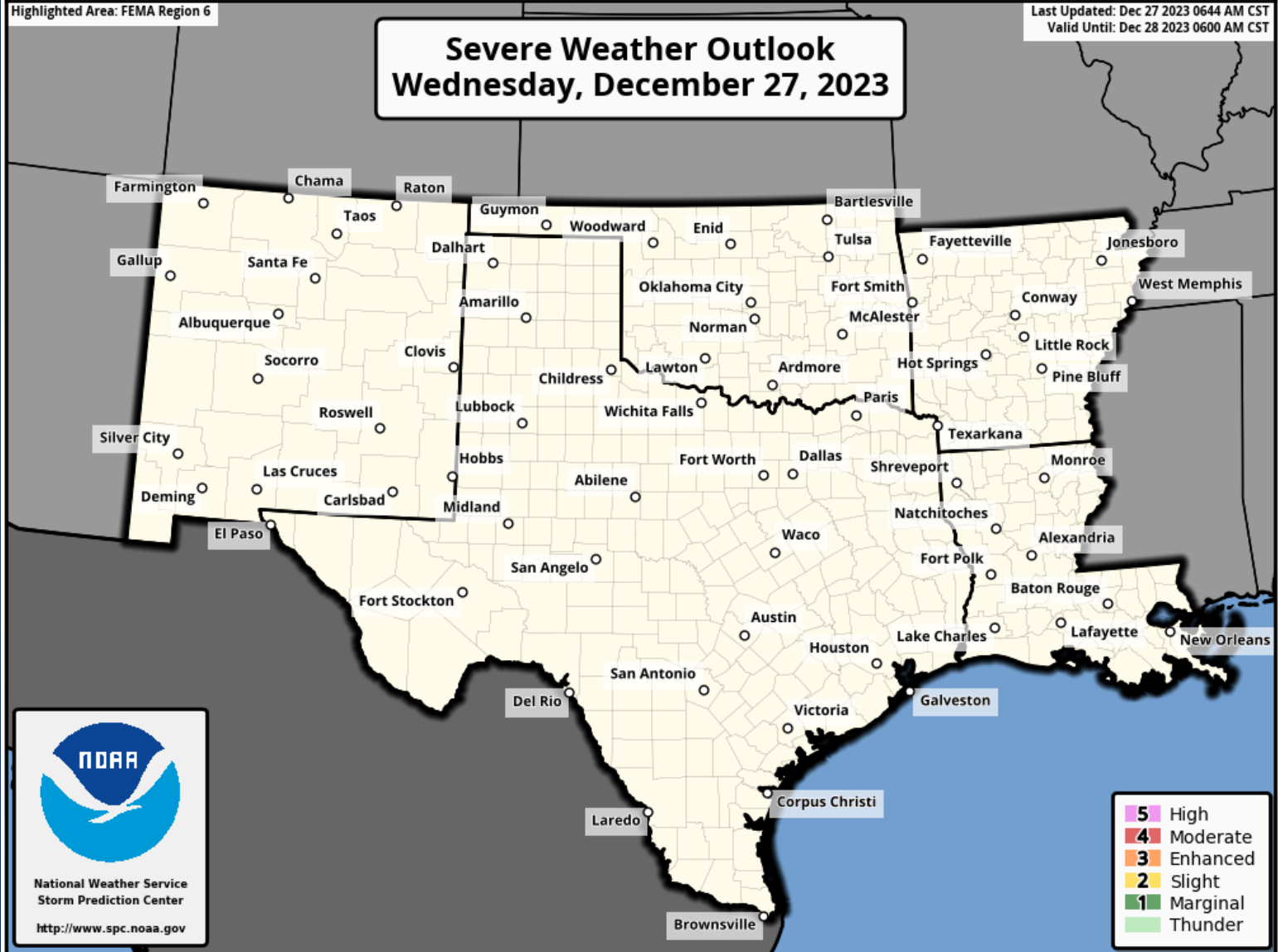
Gusts

Hazardous Weather

Highlighted Area: FEMA Region 6

Last Updated: Dec 27 2023 0644 AM CST
Valid Until: Dec 28 2023 0600 AM CST

Severe Weather Outlook Wednesday, December 27, 2023



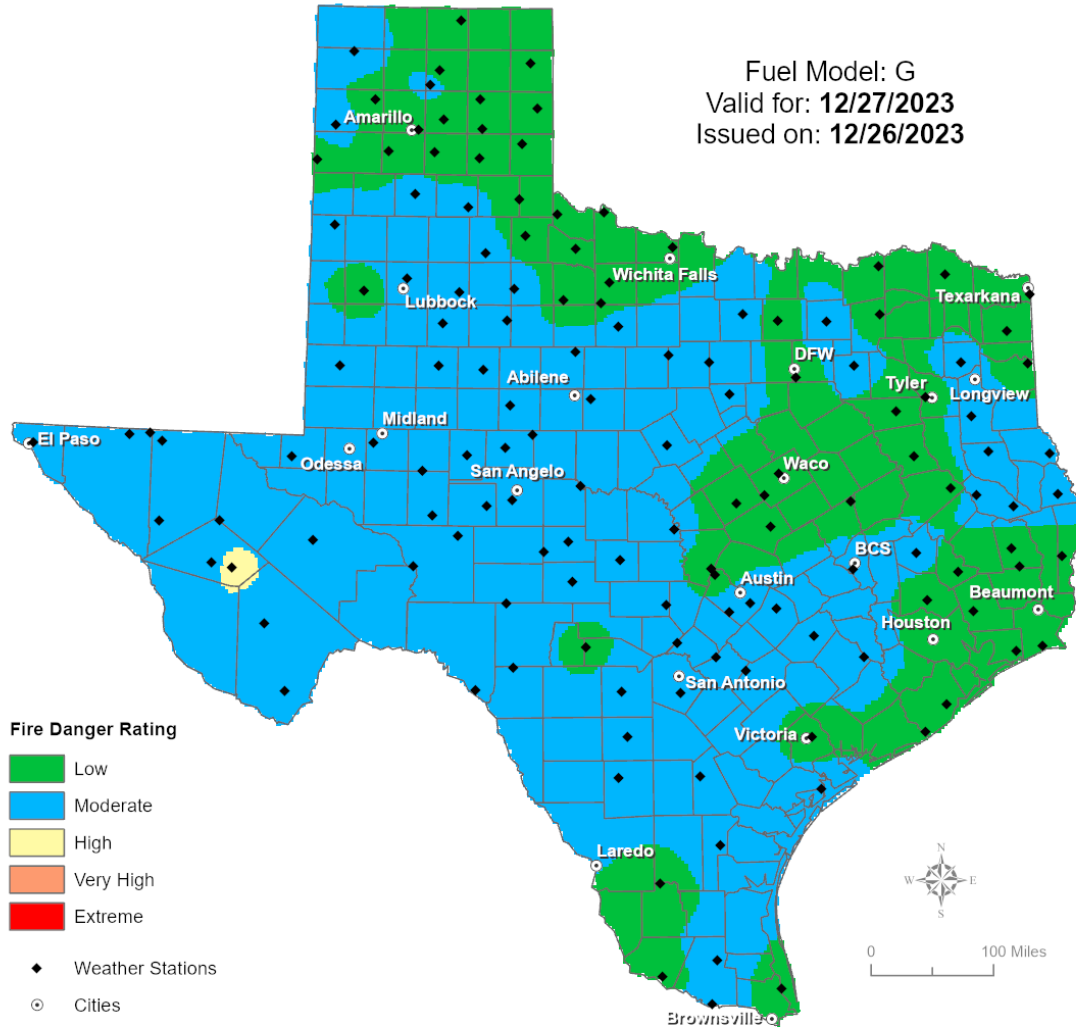
Weather Warnings/Advisories Issued

DATE	WARNING TYPE	LOCATION
12/26/23	Flood Warning	Henderson and Navarro Counties

Fire Danger Forecast

Forecast Fire Danger

Fuel Model: G
Valid for: 12/27/2023
Issued on: 12/26/2023



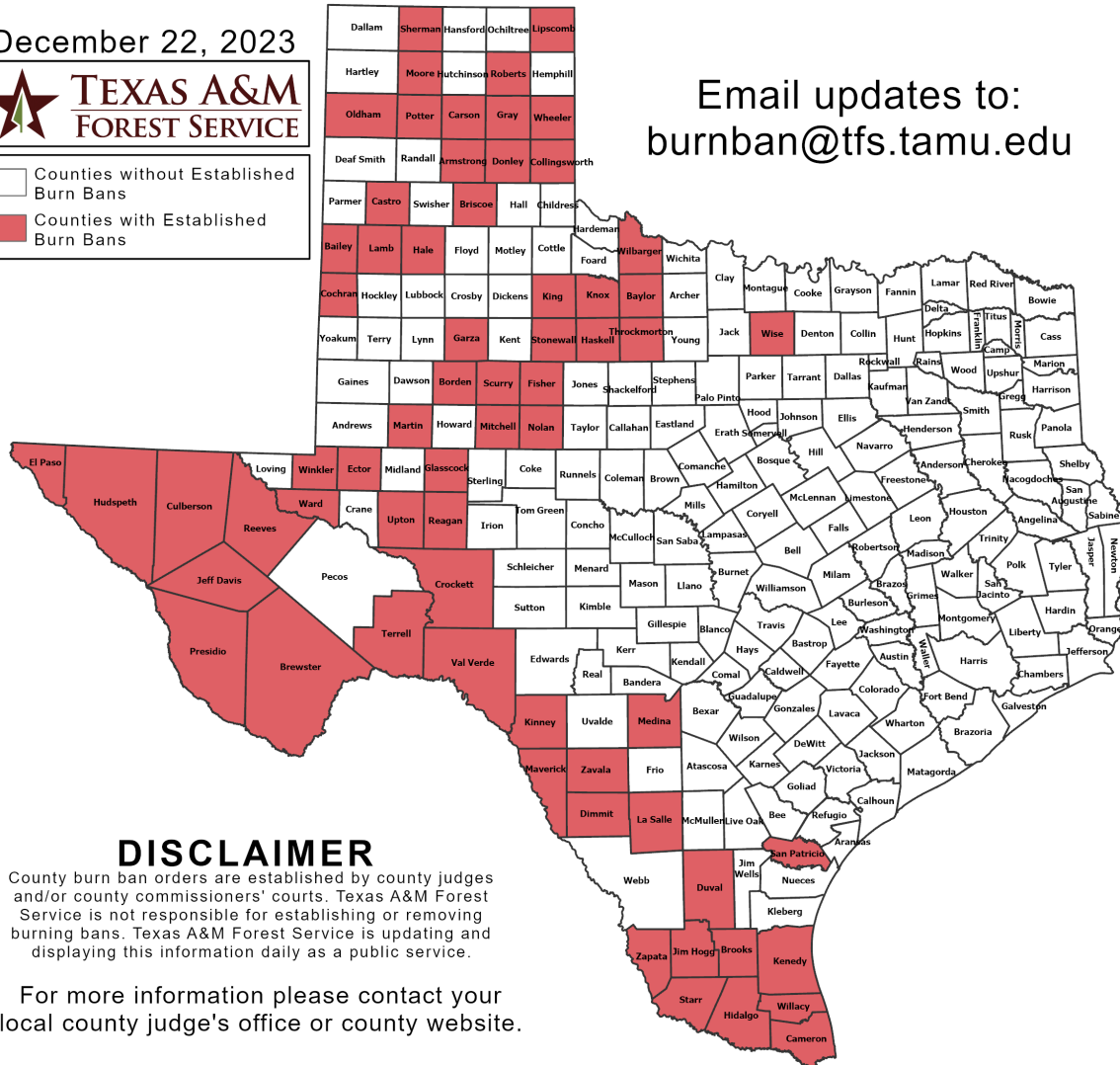
Burn Ban

OUTDOOR BURN BANS

December 22, 2023



Counties without Established Burn Bans
 Counties with Established Burn Bans



Email updates to:
burnban@tfs.tamu.edu

Counties with Burn Bans: 65

- | | | |
|---------------|------------|--------------|
| Armstrong | Gray | Presidio |
| Bailey | Hale | Reagan |
| Baylor | Haskell | Reeves |
| Borden | Hidalgo | Roberts |
| Brewster | Hudspeth | San Patricio |
| Briscoe | Jeff Davis | Scurry |
| Brooks | Jim Hogg | Sherman |
| Cameron | Kenedy | Starr |
| Carson | King | Stonewall |
| Castro | Kinney | Terrell |
| Cochran | Knox | Throckmorton |
| Collingsworth | Lamb | Upton |
| Crockett | La Salle | Val Verde |
| Culberson | Lipscomb | Ward |
| Dimmit | Martin | Wheeler |
| Donley | Maverick | Wilbarger |
| Duval | Medina | Willacy |
| Ector | Mitchell | Winkler |
| El Paso | Moore | Wise |
| Fisher | Nolan | Zapata |
| Garza | Oldham | Zavala |
| Glasscock | Potter | |

DISCLAIMER

County burn ban orders are established by county judges and/or county commissioners' courts. Texas A&M Forest Service is not responsible for establishing or removing burning bans. Texas A&M Forest Service is updating and displaying this information daily as a public service.

For more information please contact your local county judge's office or county website.

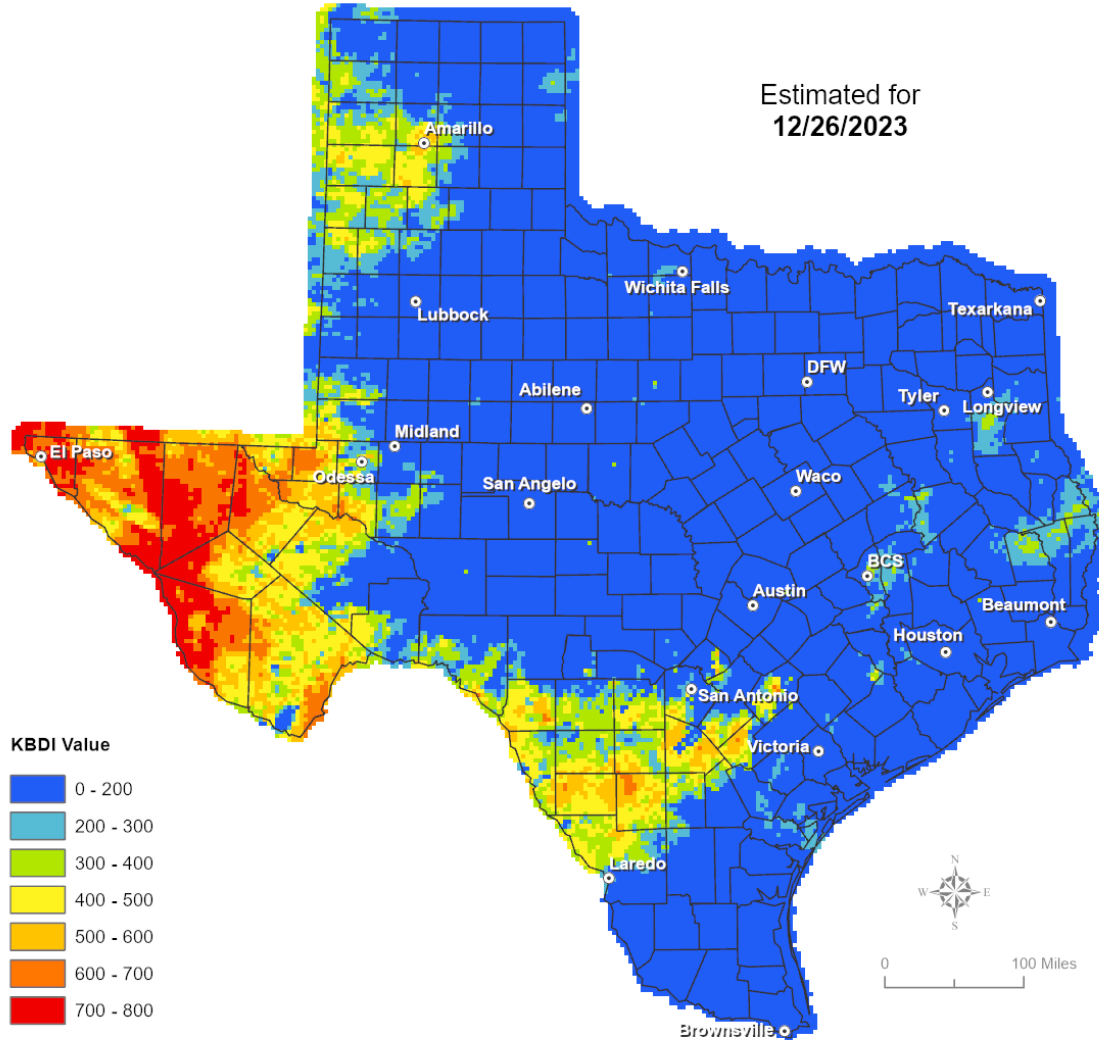
RED FLAG WARNINGS: www.weather.gov
 Additional map formats available at <https://tfsweb.tamu.edu/Burnbans/>

Keetch-Byram Drought Index

Keetch-Byram Drought Index

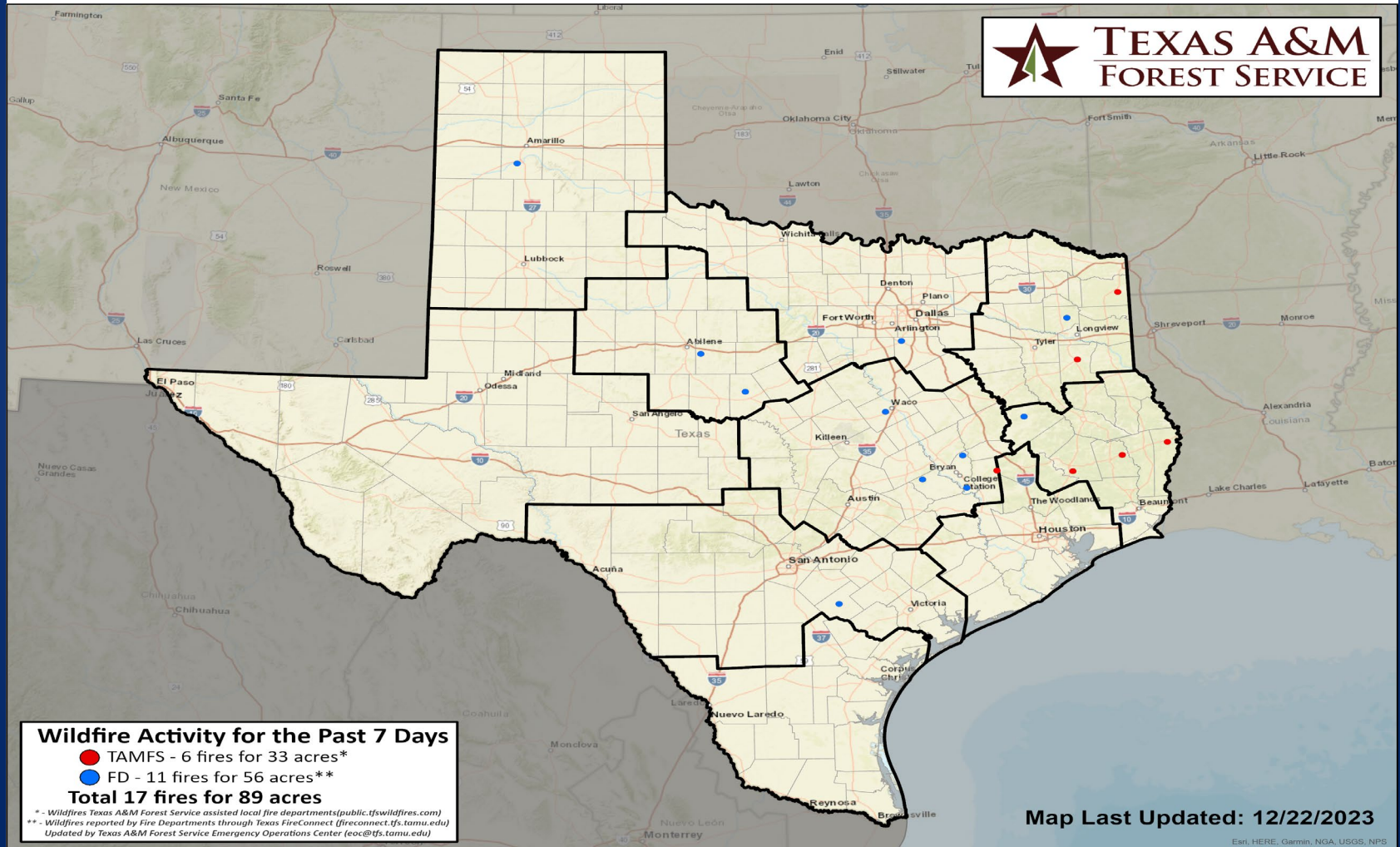
(4 km x 4 km resolution)

Estimated for
12/26/2023



Fire Activity (*Last 24 Hours)

Report of 1,245 (no change) fires and 142,316 (no change) acres have been burned this year. There are 65 (no change) counties with burn bans. The Keetch-Byram Drought Index list contains 16 (no change) counties with an average over 400.



Statewide Significant Events

DATES		LOCATION	EVENT
12/13/23	12/28/23	El Paso	UTEP 12/13-28 Tony the Tigger FB
12/27/23	12/27/23	Houston	Texans LSSE Big 12 vs SEC – Texas Bowl