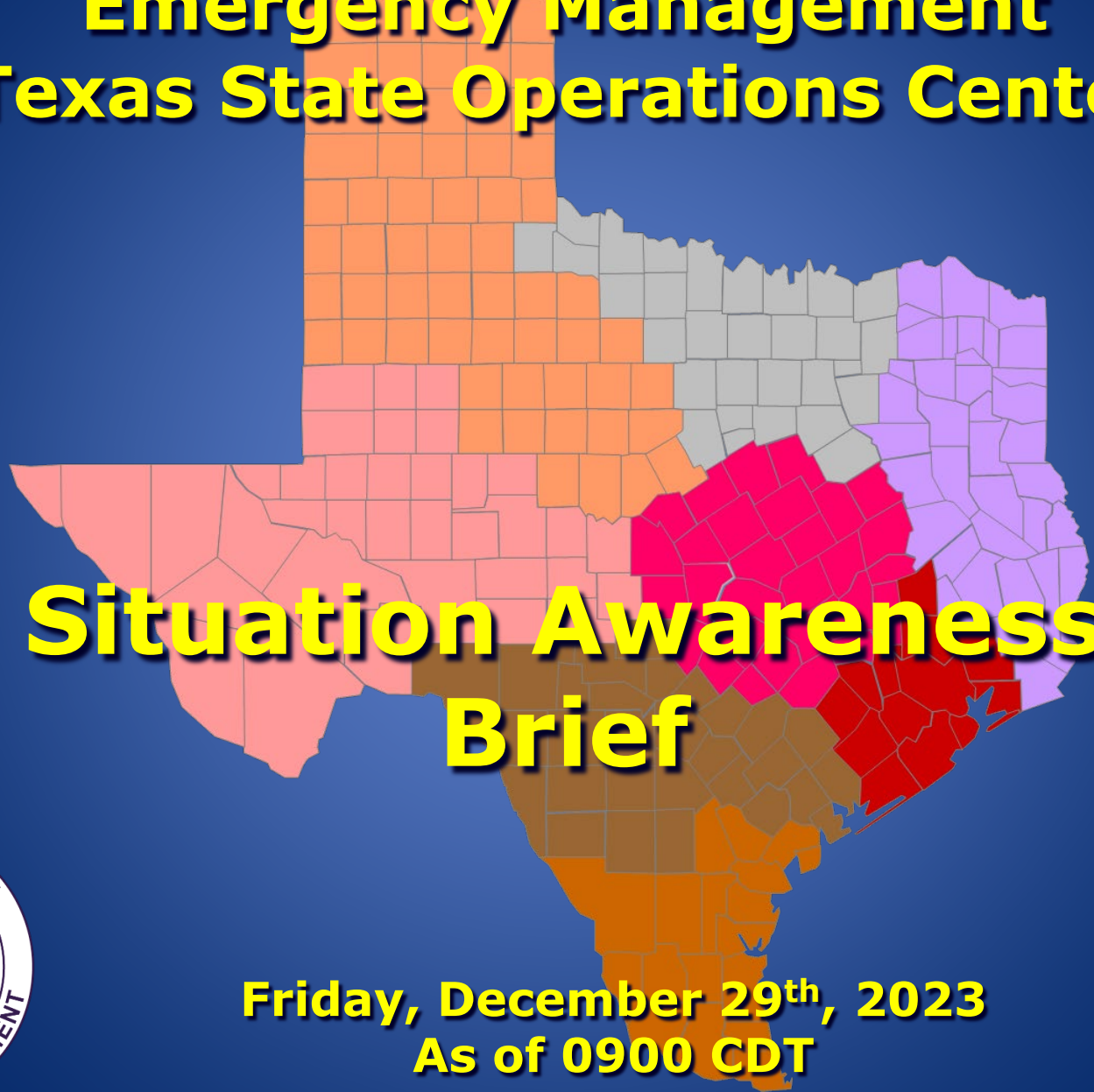


Texas Division of Emergency Management Texas State Operations Center



Situation Awareness Brief



Friday, December 29th, 2023
As of 0900 CDT

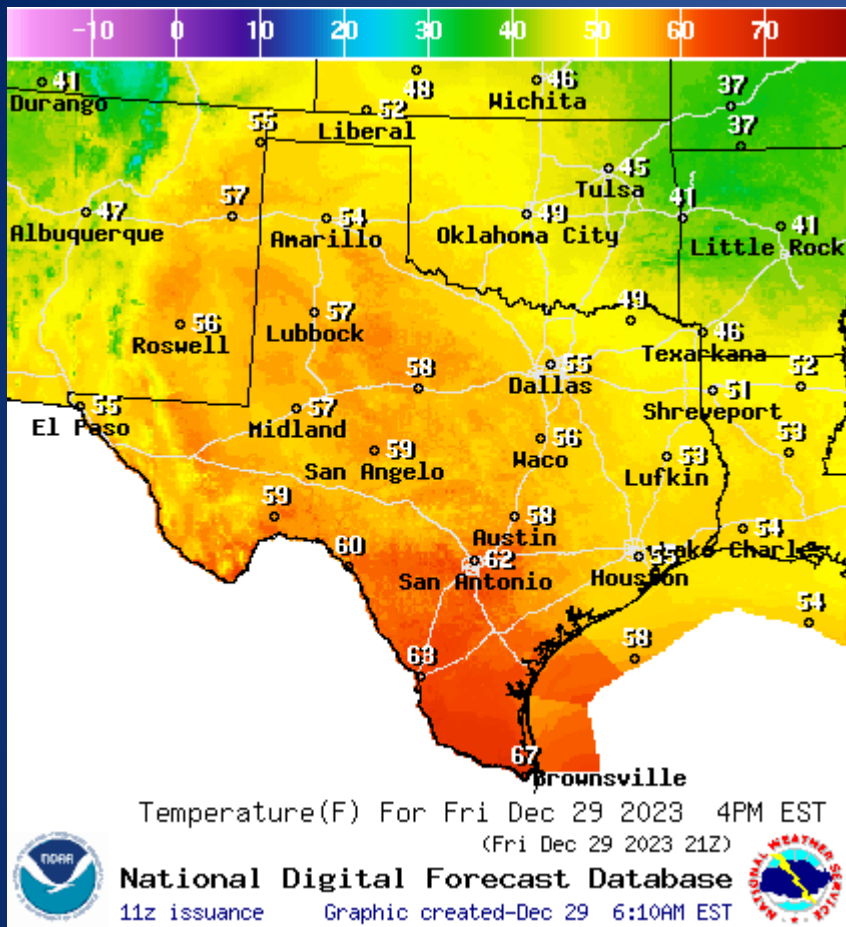
Incidents Reported to the State Operations Center (last 24 hours)

DATE	SUBJECT	LOCATION
12/28/23	Update Report #2 for the Oil Spill	Galveston County

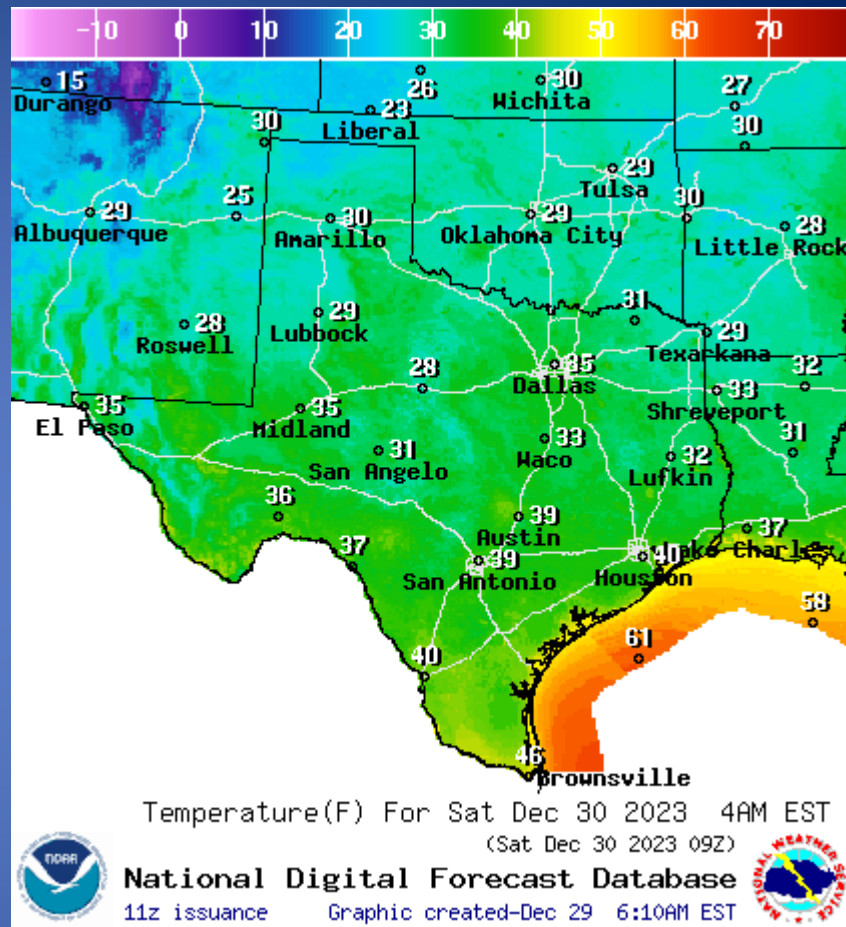
Informational Products Distributed by the State Operations Center

DATE	SUBJECT
12/28/23	NWS Lake Charles, LA: Drought Information Decision Support Packet
12/28/23	NWS Norman, OK: Thursday 2 PM Weekly Weather Briefing
12/28/23	Texas Special Events List for 12-28-2023
12/29/23	Daily NWS Threat Brief for FEMA Region 6

Weather Forecast

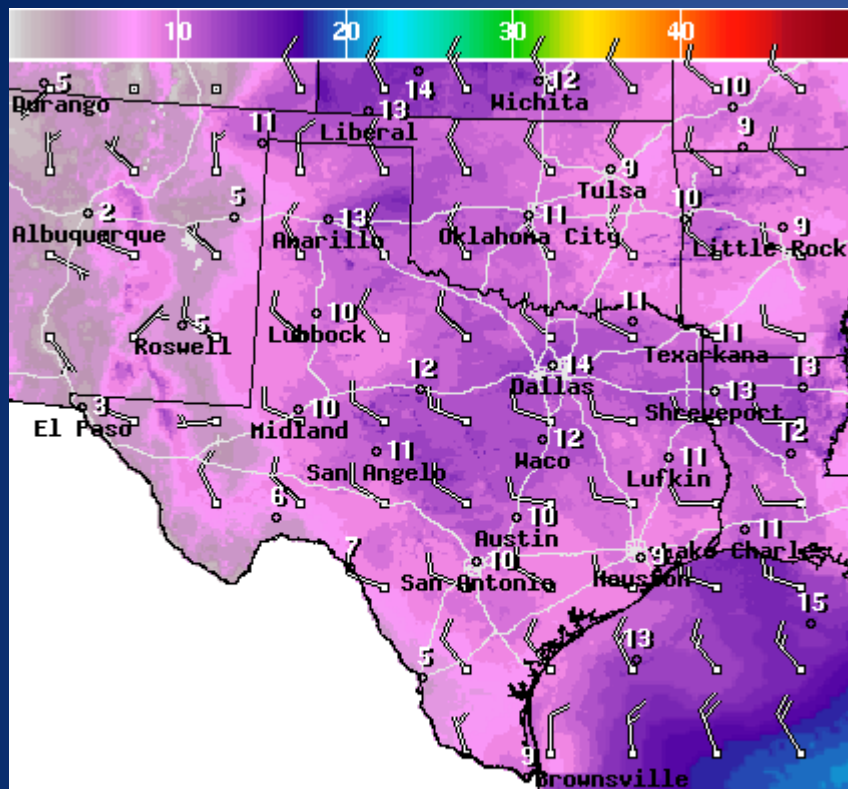


Highs



Lows

Weather Forecast



Wind Spd(Kts) & Wind Dir For Fri Dec 29 2023 4PM EST
(Fri Dec 29 2023 21Z)

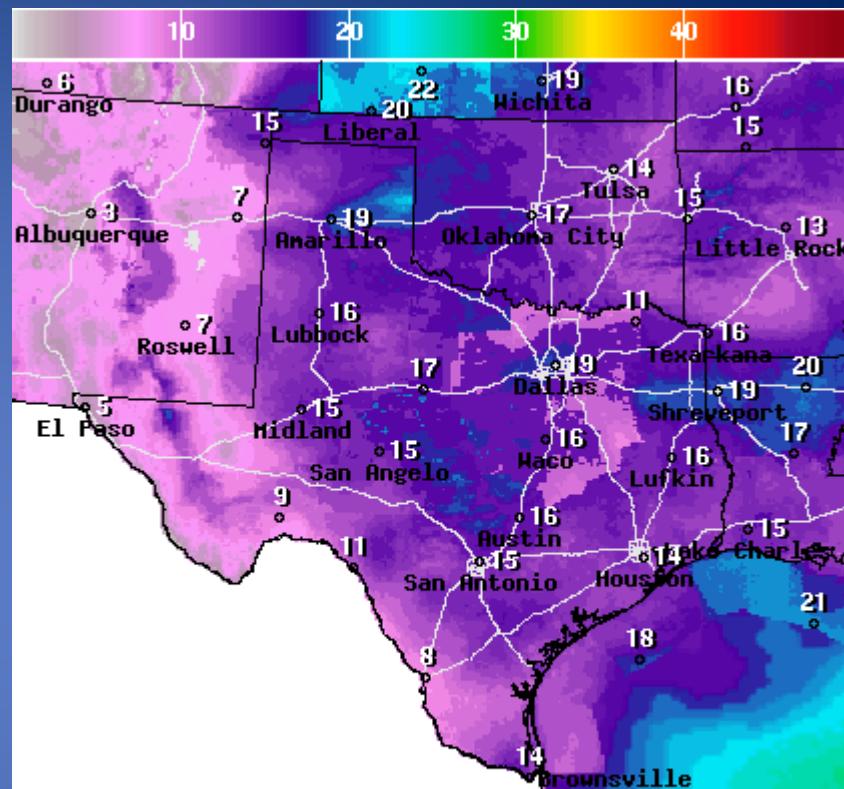


National Digital Forecast Database

11z issuance Graphic created-Dec 29 6:14AM EST



Wind Speeds



Wind Gust(Kts) Fri Dec 29 2023 4PM EST
(Fri Dec 29 2023 21Z)



National Digital Forecast Database

11z issuance Graphic created-Dec 29 6:17AM EST



Gusts

Hazardous Weather

Highlighted Area: FEMA Region 6

Last Updated: Dec 29 2023 0637 AM CST
Valid Until: Dec 30 2023 0600 AM CST

Severe Weather Outlook Friday, December 29, 2023



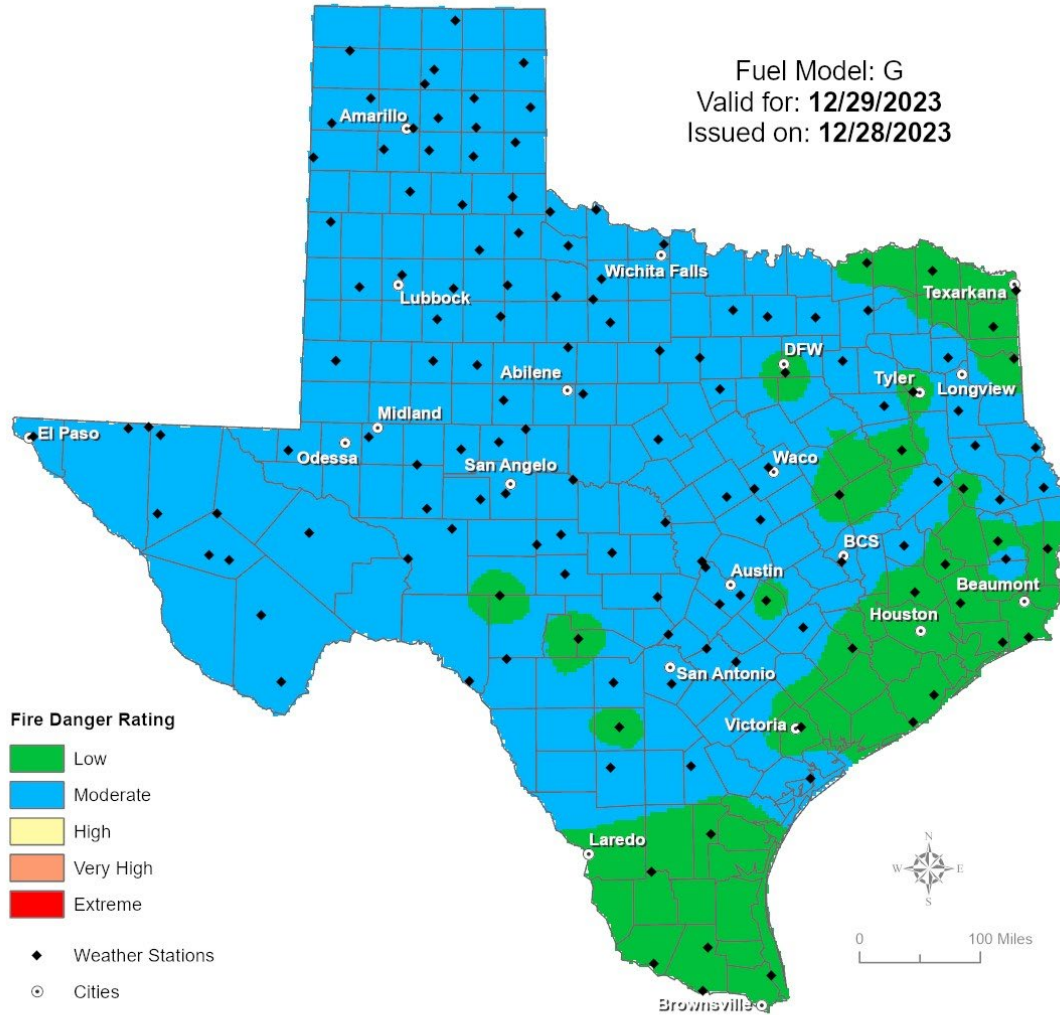
National Weather Service
Storm Prediction Center
<http://www.spc.noaa.gov>

- 5 High
- 4 Moderate
- 3 Enhanced
- 2 Slight
- 1 Marginal
- Thunder

Fire Danger Forecast

Forecast Fire Danger

Fuel Model: G
Valid for: 12/29/2023
Issued on: 12/28/2023



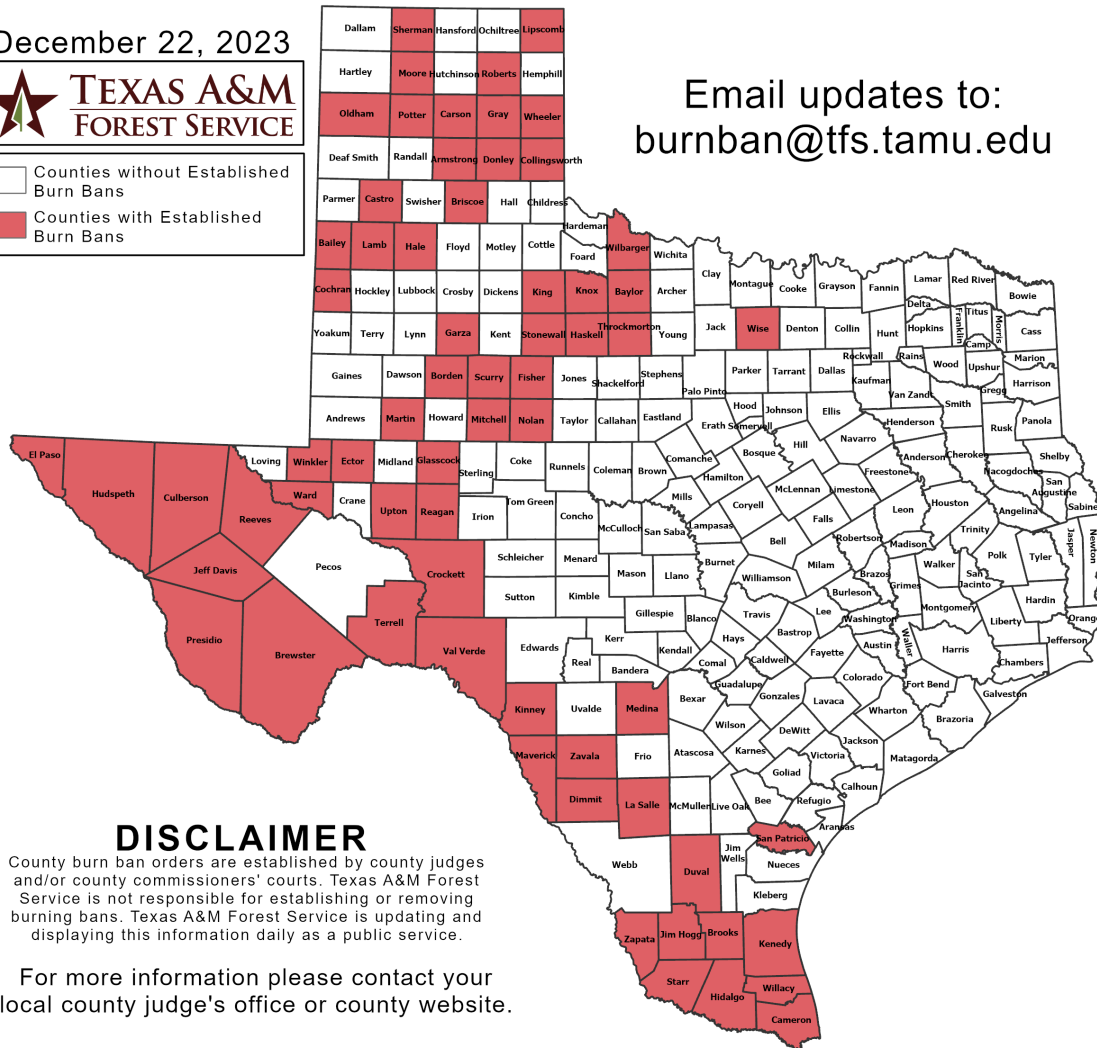
Burn Ban

OUTDOOR BURN BANS

December 22, 2023



Counties without Established Burn Bans
 Counties with Established Burn Bans



Email updates to:
burnban@tfs.tamu.edu

Counties with Burn Bans: 65

- | | | |
|---------------|------------|--------------|
| Armstrong | Gray | Presidio |
| Bailey | Hale | Reagan |
| Baylor | Haskell | Reeves |
| Borden | Hidalgo | Roberts |
| Brewster | Hudspeth | San Patricio |
| Briscoe | Jeff Davis | Scurry |
| Brooks | Jim Hogg | Sherman |
| Cameron | Kenedy | Starr |
| Carson | King | Stonewall |
| Castro | Kinney | Terrell |
| Cochran | Knox | Throckmorton |
| Collingsworth | Lamb | Upton |
| Crockett | La Salle | Val Verde |
| Culberson | Lipscomb | Ward |
| Dimmit | Martin | Wheeler |
| Donley | Maverick | Wilbarger |
| Duval | Medina | Willacy |
| Ector | Mitchell | Winkler |
| El Paso | Moore | Wise |
| Fisher | Nolan | Zapata |
| Garza | Oldham | Zavala |
| Glasscock | Potter | |

DISCLAIMER

County burn ban orders are established by county judges and/or county commissioners' courts. Texas A&M Forest Service is not responsible for establishing or removing burning bans. Texas A&M Forest Service is updating and displaying this information daily as a public service.

For more information please contact your local county judge's office or county website.

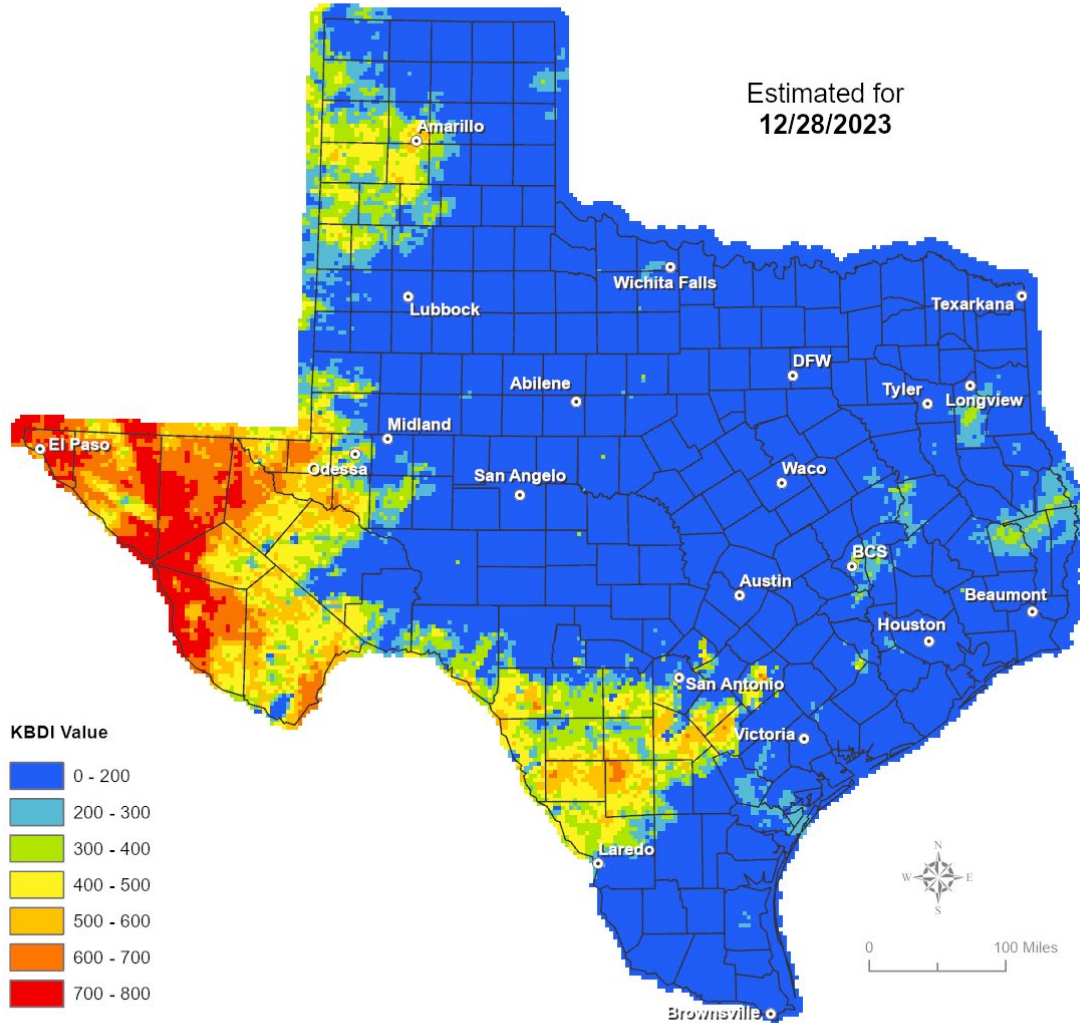
RED FLAG WARNINGS: www.weather.gov
 Additional map formats available at <https://tfsweb.tamu.edu/Burnbans/>

Keetch-Byram Drought Index

Keetch-Byram Drought Index

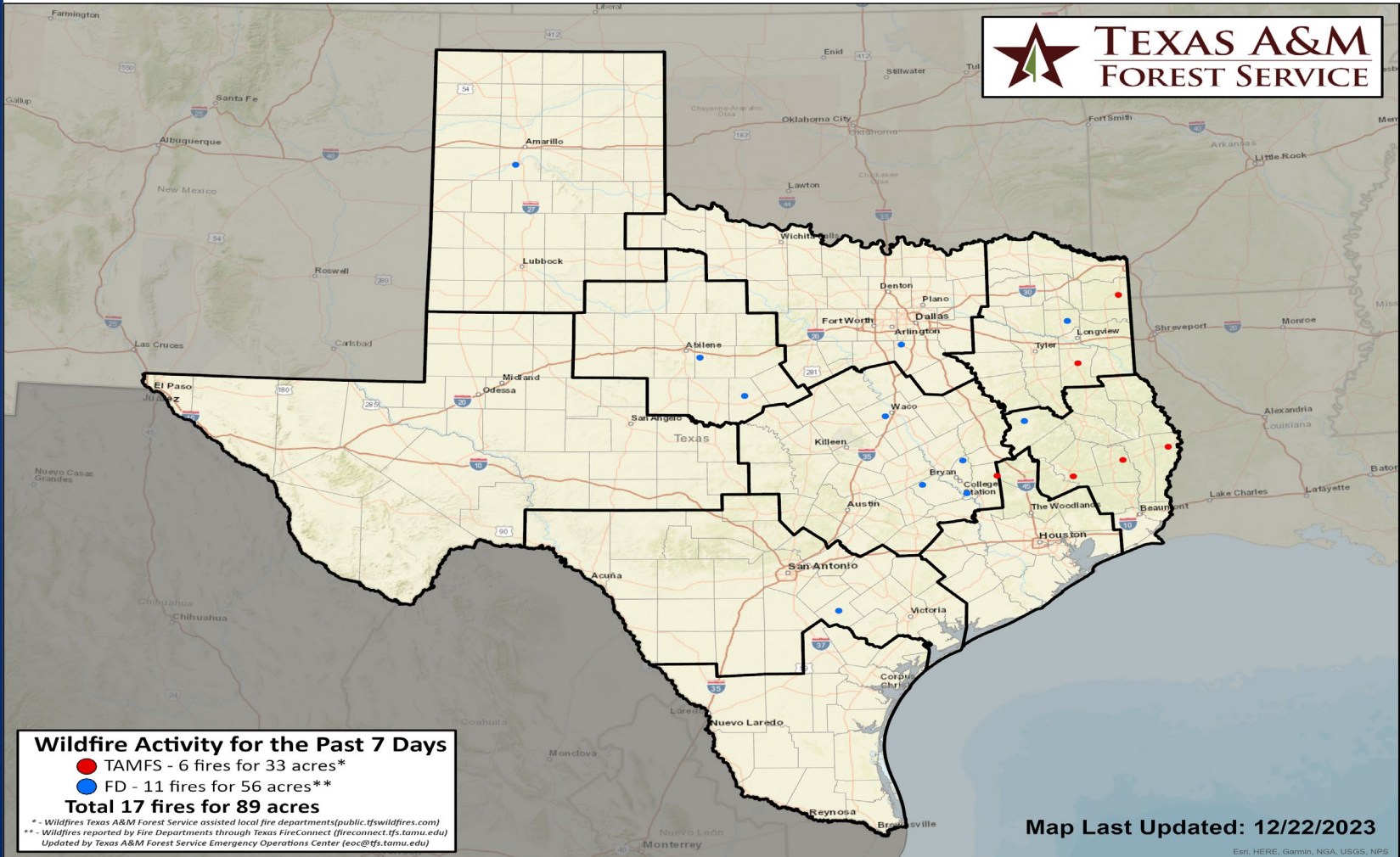
(4 km x 4 km resolution)

Estimated for
12/28/2023



Fire Activity (*Last 24 Hours)

Report of 1,245 (no change) fires and 142,316 (no change) acres have been burned this year. There are 65 (no change) counties with burn bans. The Keetch-Byram Drought Index list contains 16 (no change) counties with an average over 400.



Statewide Significant Events

DATES		LOCATION	EVENT
12/29/23	12/29/23	Arlington	Goodyear Cotton Bowl