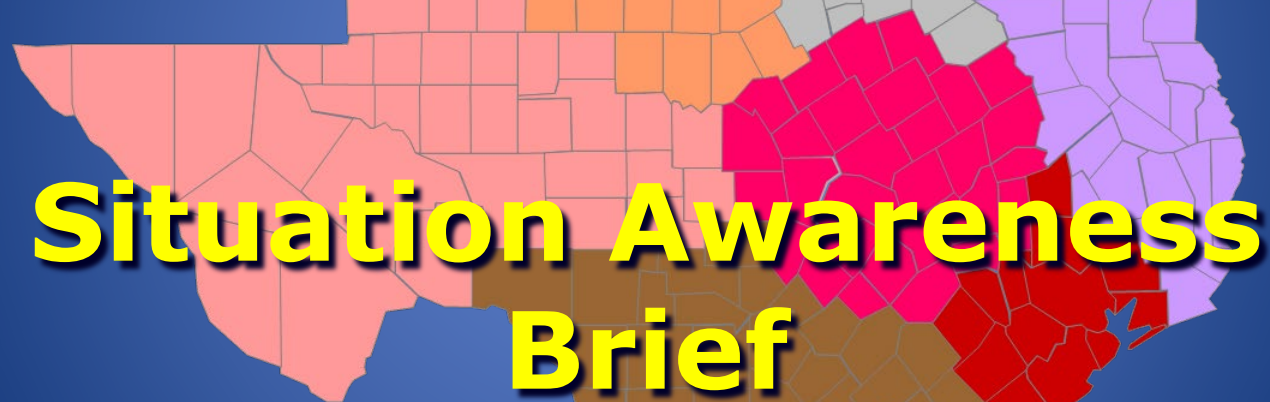


Texas Division of Emergency Management Texas State Operations Center



Situation Awareness Brief



**Saturday, December 30th, 2023
As of 0900 CST**

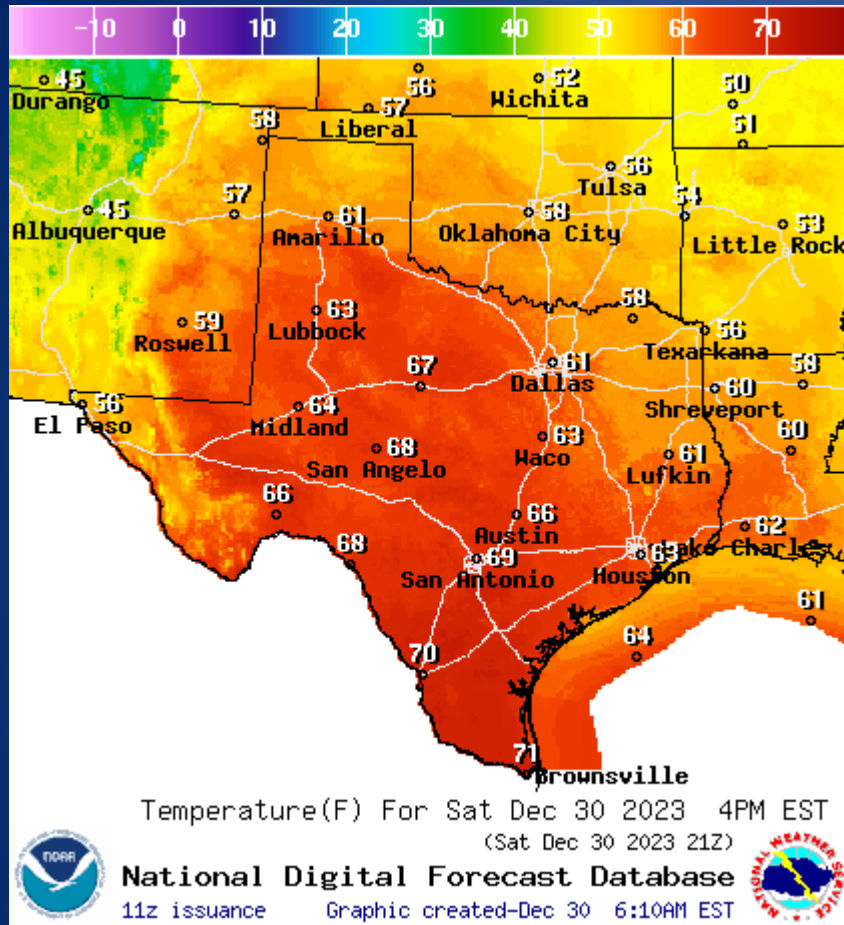
Incidents Reported to the State Operations Center (last 24 hours)

| DATE | SUBJECT | LOCATION |
|----------|------------------------------------|------------------|
| 12/29/23 | Update Report #3 for the Oil Spill | Galveston County |

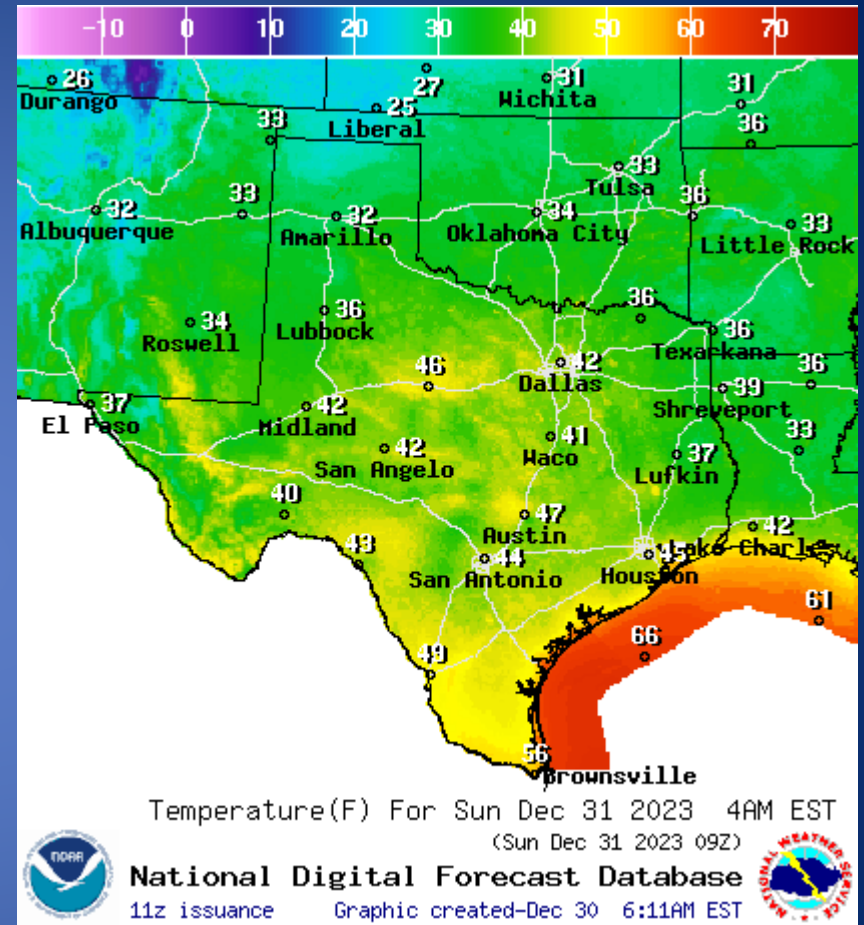
Informational Products Distributed by the State Operations Center

| DATE | SUBJECT |
|----------|--|
| 12/30/23 | Daily NWS Threat Brief for FEMA Region 6 |

Weather Forecast

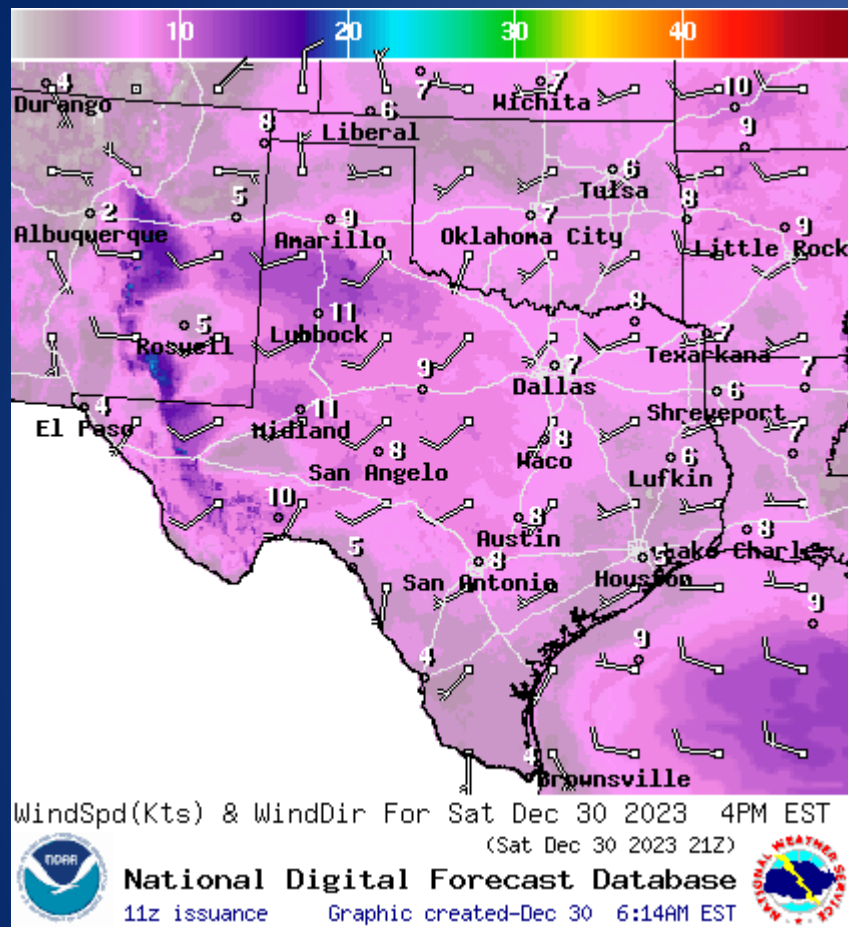


Highs

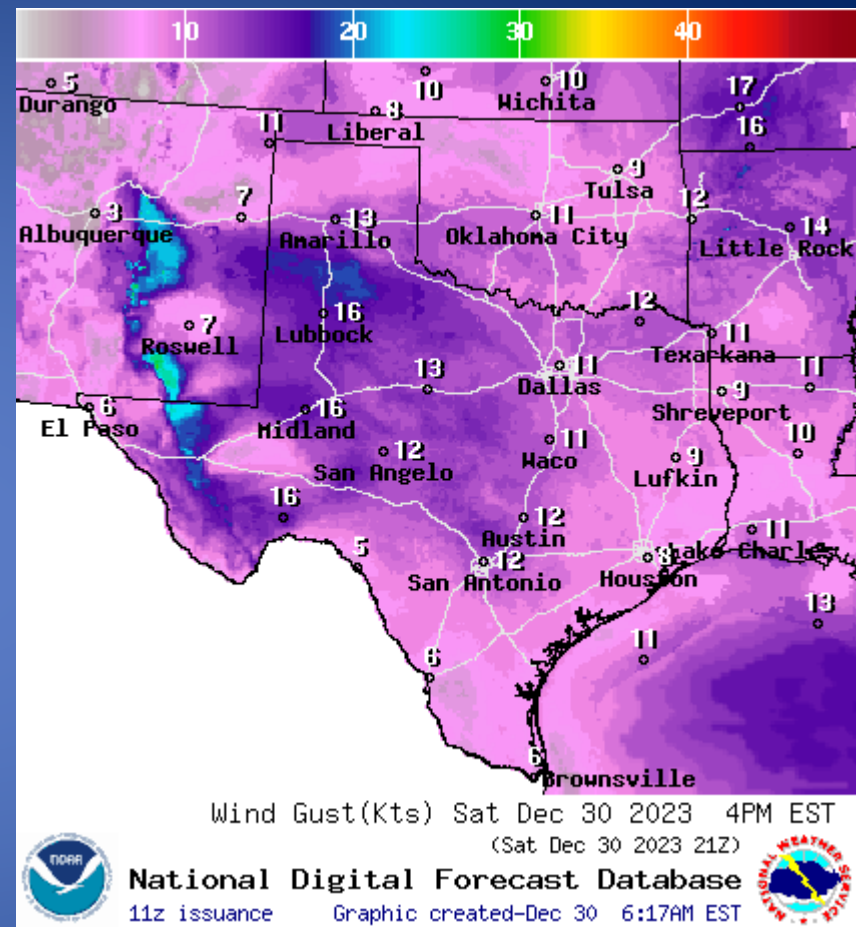


Lows

Weather Forecast



Wind Speeds



Gusts

Hazardous Weather

Highlighted Area: FEMA Region 6

Last Updated: Dec 30 2023 0627 AM CST
Valid Until: Dec 31 2023 0600 AM CST

Severe Weather Outlook

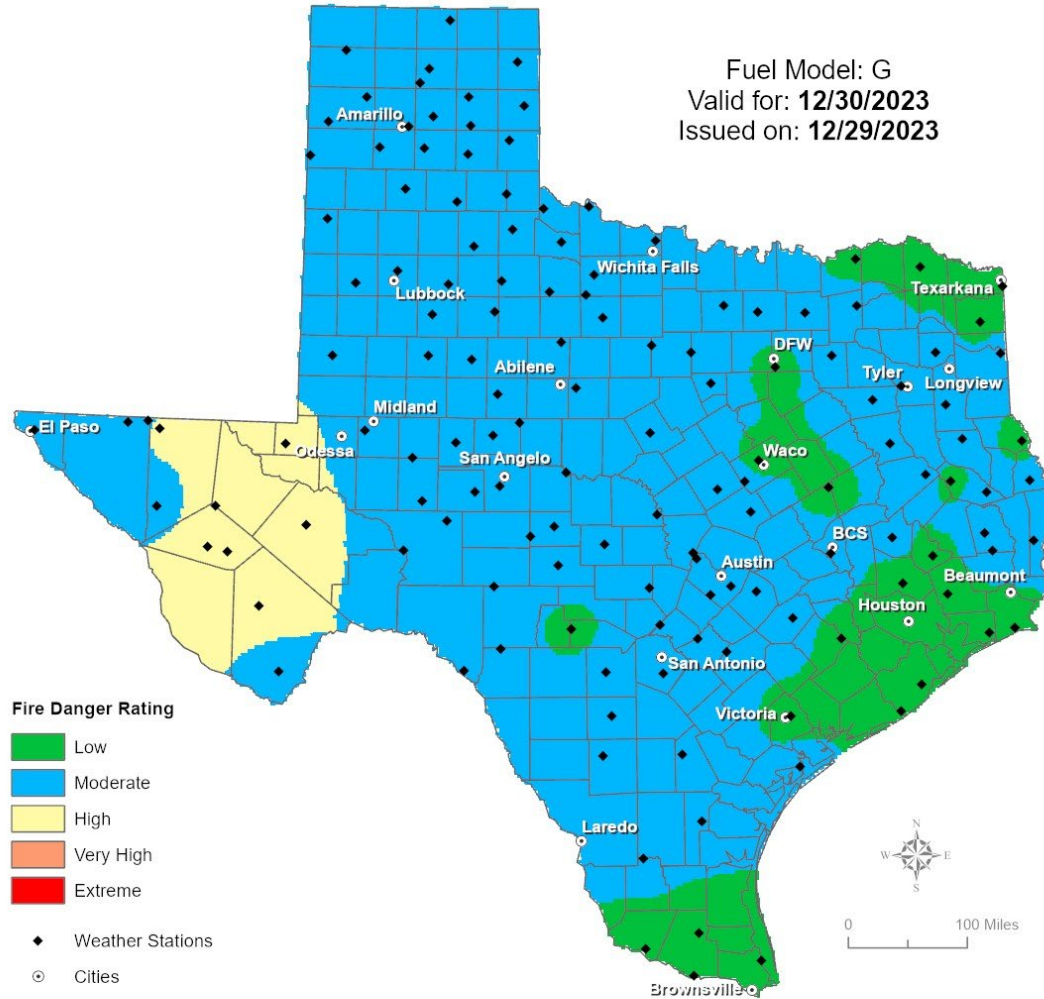
Saturday, December 30, 2023



Fire Danger Forecast

Forecast Fire Danger

Fuel Model: G
Valid for: 12/30/2023
Issued on: 12/29/2023



Burn Ban

OUTDOOR BURN BANS

December 22, 2023

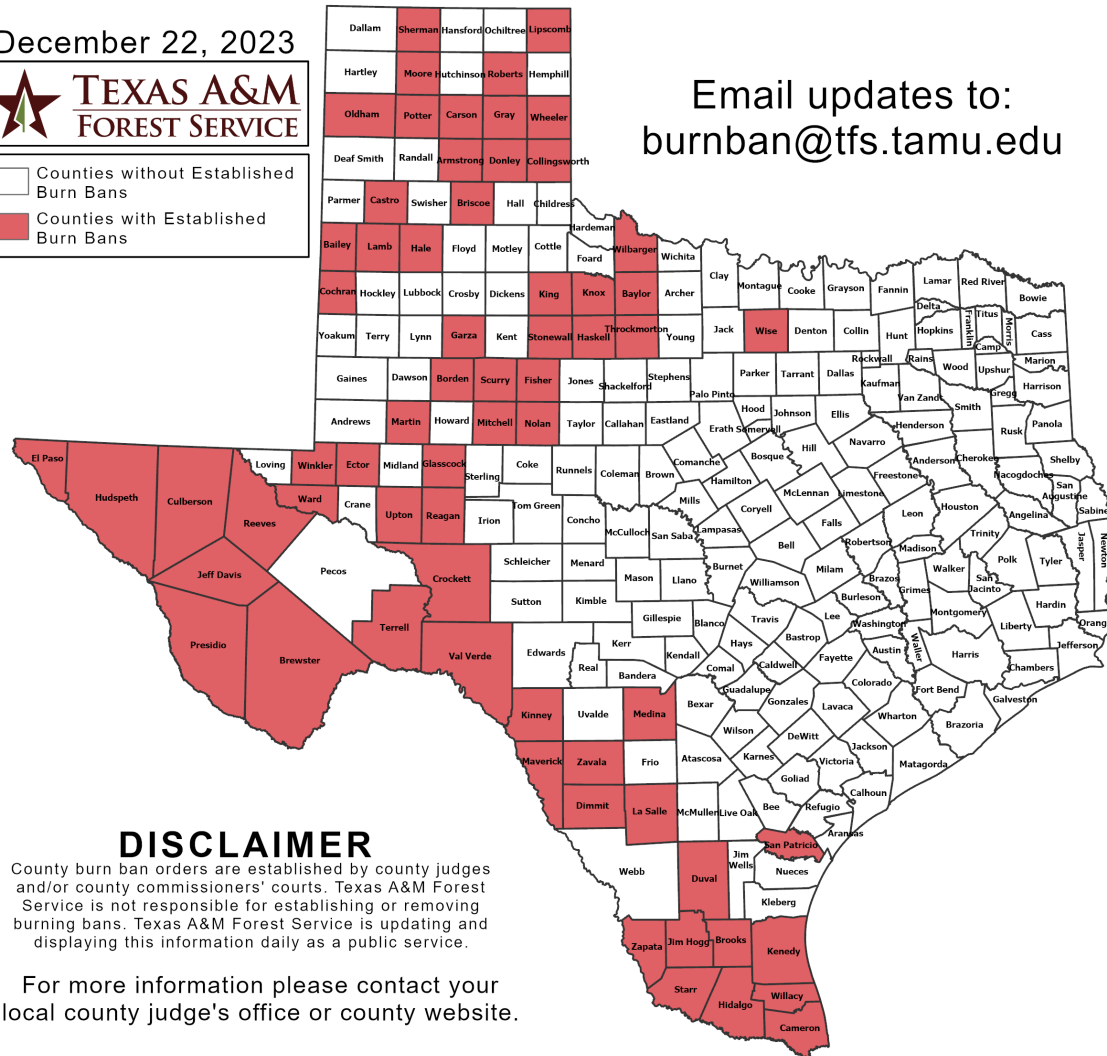


☐ Counties without Established Burn Bans
☒ Counties with Established Burn Bans

Email updates to:
burnban@tfs.tamu.edu

Counties with Burn Bans: 65

| | | |
|---------------|------------|--------------|
| Armstrong | Gray | Presidio |
| Bailey | Hale | Reagan |
| Baylor | Haskell | Reeves |
| Borden | Hidalgo | Roberts |
| Brewster | Hudspeth | San Patricio |
| Briscoe | Jeff Davis | Scurry |
| Brooks | Jim Hogg | Sherman |
| Cameron | Kenedy | Starr |
| Carson | King | Stonewall |
| Castro | Kinney | Terrell |
| Cochran | Knox | Throckmorton |
| Collingsworth | Lamb | Upton |
| Crockett | La Salle | Val Verde |
| Culberson | Lipscomb | Ward |
| Dimmit | Martin | Wheeler |
| Donley | Maverick | Wilbarger |
| Duval | Medina | Willacy |
| Ector | Mitchell | Winkler |
| El Paso | Moore | Wise |
| Fisher | Nolan | Zapata |
| Garza | Oldham | Zavala |
| Glasscock | Potter | |



DISCLAIMER

County burn ban orders are established by county judges and/or county commissioners' courts. Texas A&M Forest Service is not responsible for establishing or removing burning bans. Texas A&M Forest Service is updating and displaying this information daily as a public service.

For more information please contact your local county judge's office or county website.

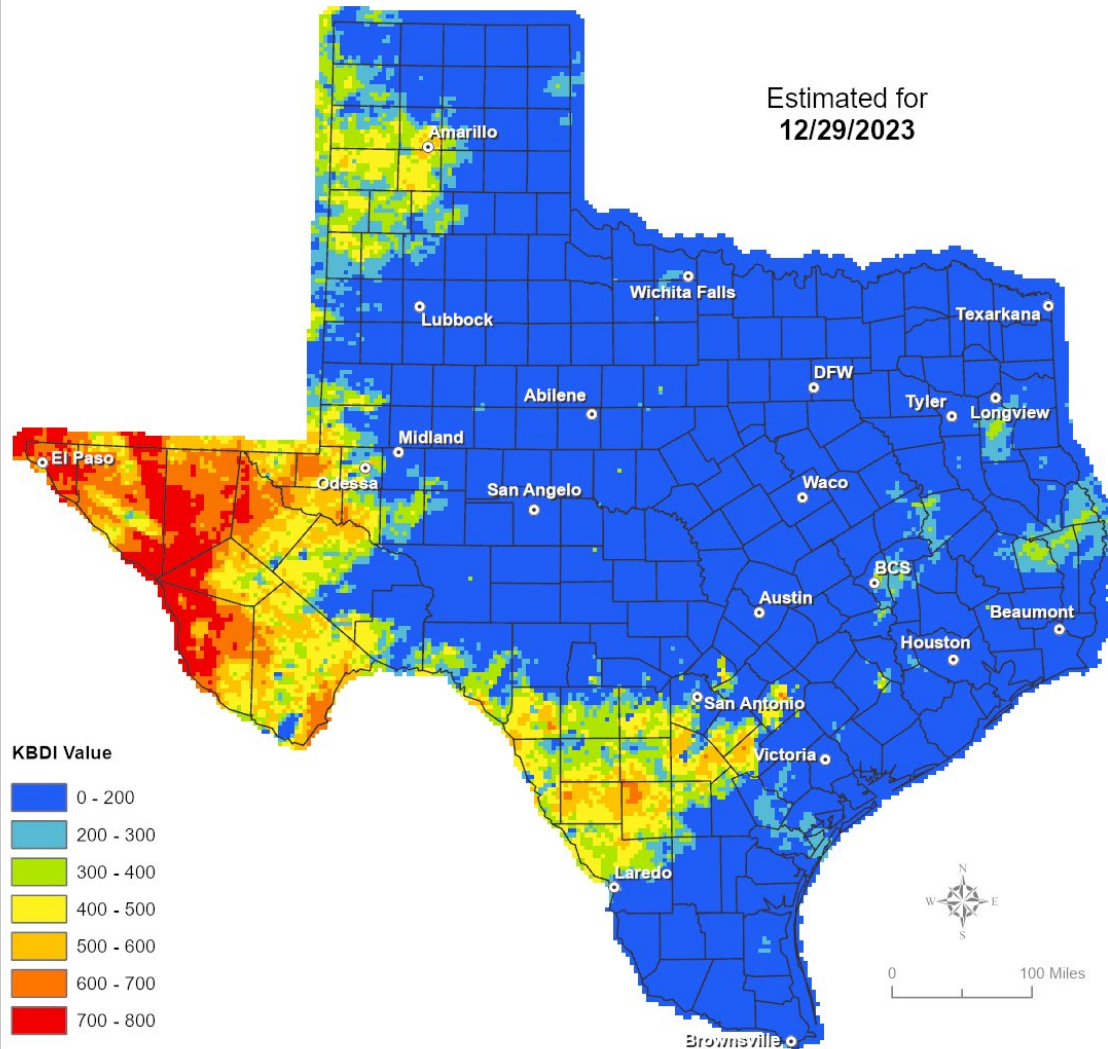
RED FLAG WARNINGS: www.weather.gov
 Additional map formats available at <https://tfsweb.tamu.edu/Burnbans/>

Keetch-Byram Drought Index

Keetch-Byram Drought Index

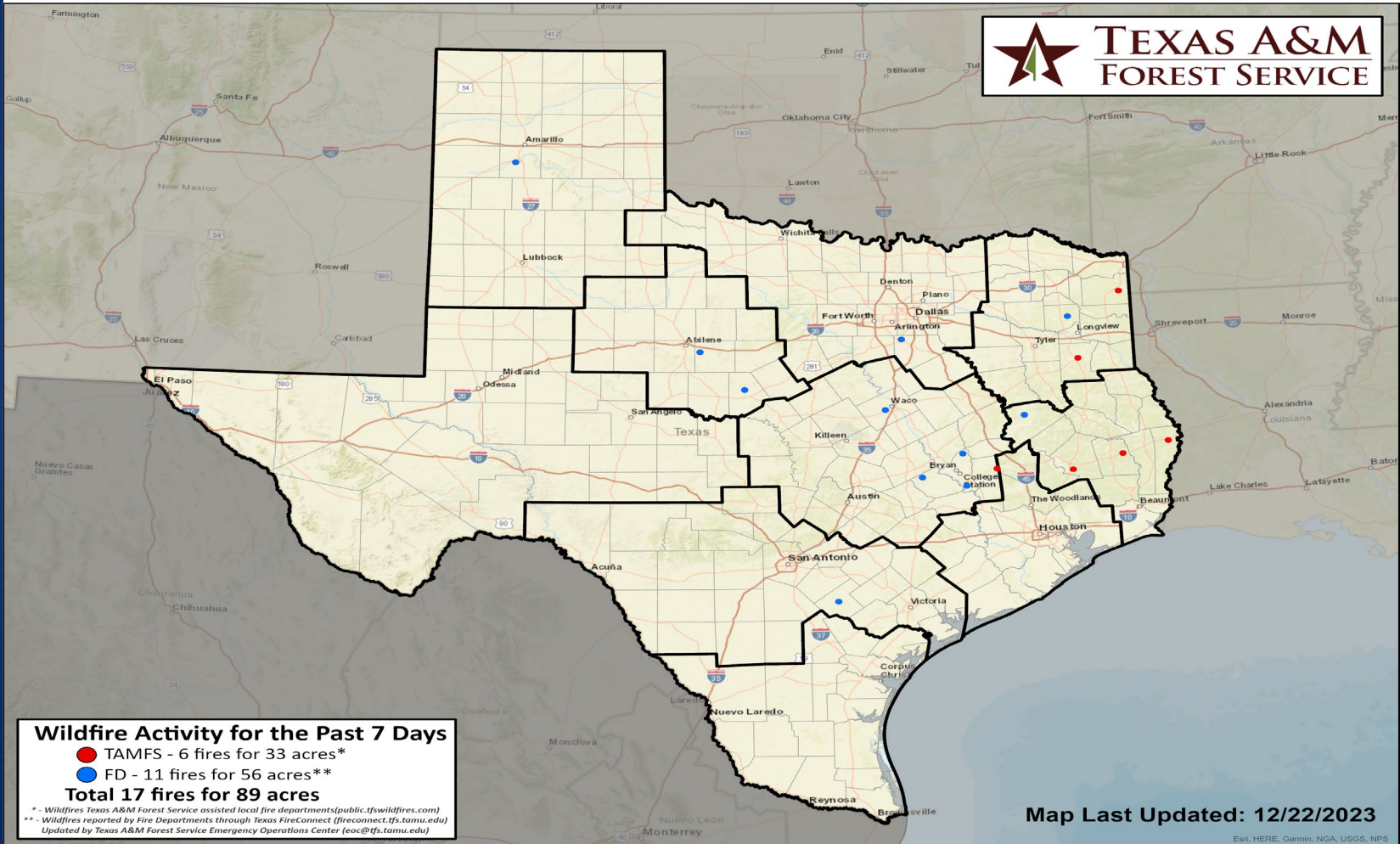
(4 km x 4 km resolution)

Estimated for
12/29/2023



Fire Activity (*Last 24 Hours)

Report of 1,245 (no change) fires and 142,316 (no change) acres have been burned this year. There are 65 (no change) counties with burn bans. The Keetch-Byram Drought Index list contains 16 (no change) counties with an average over 400.



Statewide Significant Events

| DATES | | LOCATION | EVENT |
|----------|----------|-------------|---------------------------------|
| 12/30/23 | 12/30/23 | Arlington | Detroit Lions vs Dallas Cowboys |
| 12/30/23 | 12/30/23 | San Antonio | Celebrate San Antonio |