

Texas Division of Emergency Management Texas State Operations Center



Situation Awareness Brief



**Sunday, December 31st, 2023
As of 0900 CDT**

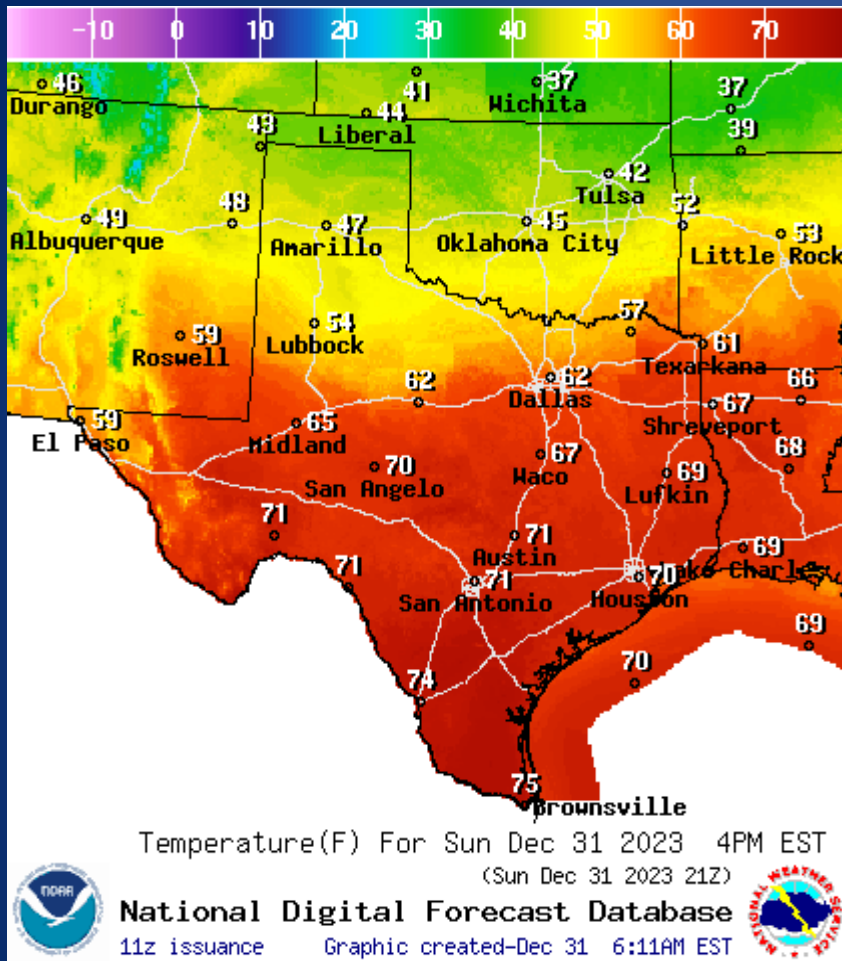
Incidents Reported to the State Operations Center (last 24 hours)

DATE	SUBJECT	LOCATION
12/30/23	Preliminary Earthquake Report (M3.3)	Reeves County
12/30/23	Preliminary Earthquake Report (M3.1)	Reeves County
12/30/23	Preliminary Earthquake Report (M4.1)	Reeves County
12/30/23	Preliminary Earthquake Report (M3.4)	Reeves County
12/30/23	Preliminary Earthquake Report (M3.2)	Reeves County

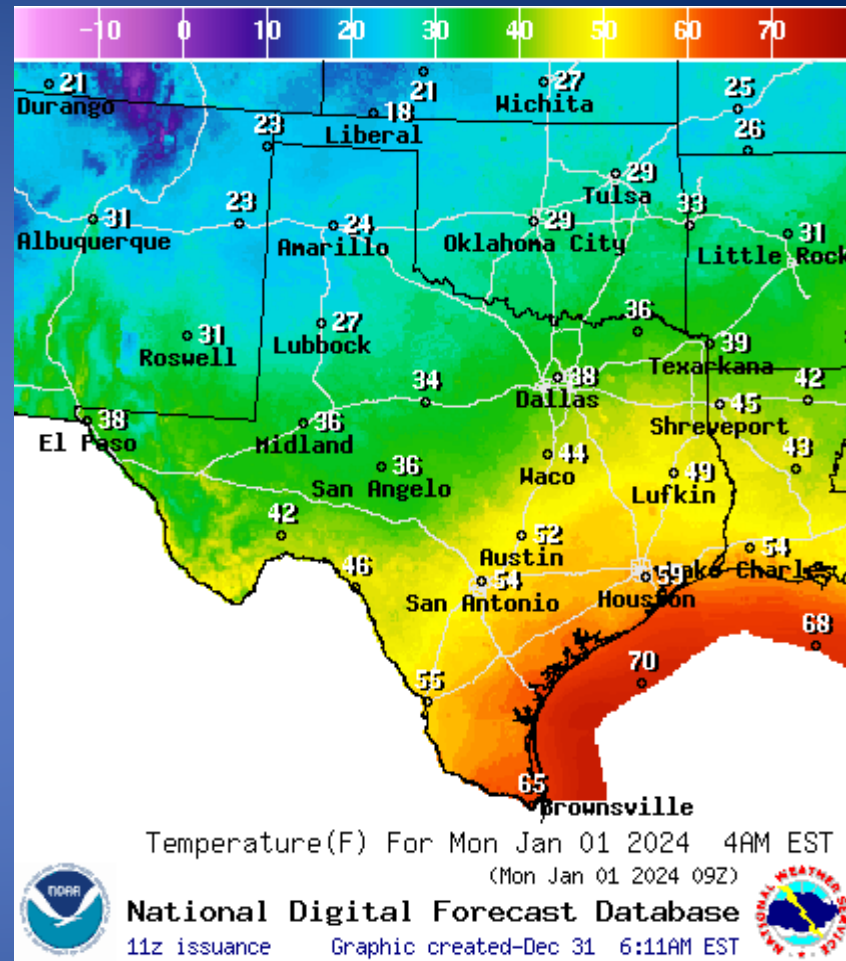
Informational Products Distributed by the State Operations Center

DATE	SUBJECT
12/31/23	Daily NWS Threat Brief for Sunday, December 31, 2023 for FEMA Region 6

Weather Forecast

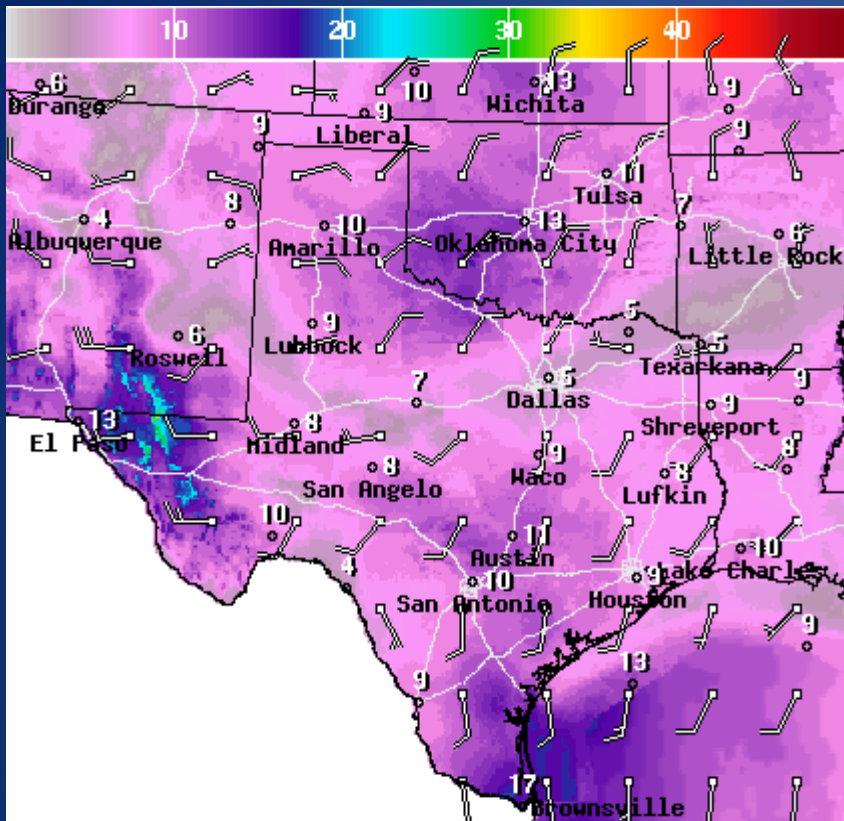


Highs



Lows

Weather Forecast



WindSpd(Kts) & WindDir For Sun Dec 31 2023 4PM EST
(Sun Dec 31 2023 21Z)

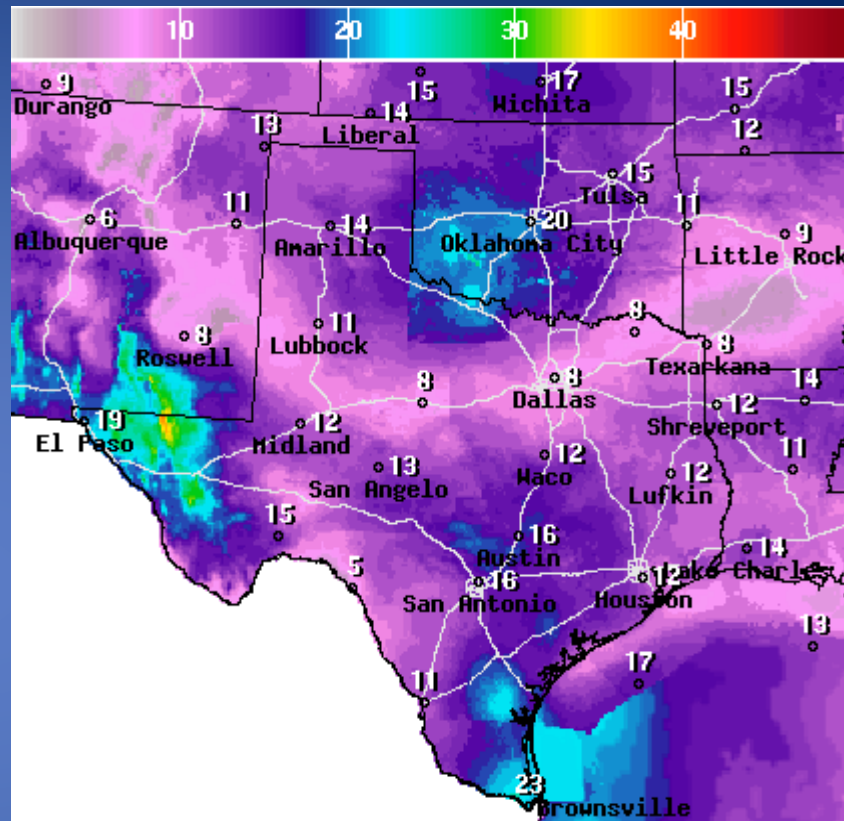


National Digital Forecast Database

11z issuance Graphic created-Dec 31 6:15AM EST



Wind Speeds



Wind Gust(Kts) Sun Dec 31 2023 4PM EST
(Sun Dec 31 2023 21Z)



National Digital Forecast Database

11z issuance Graphic created-Dec 31 6:18AM EST



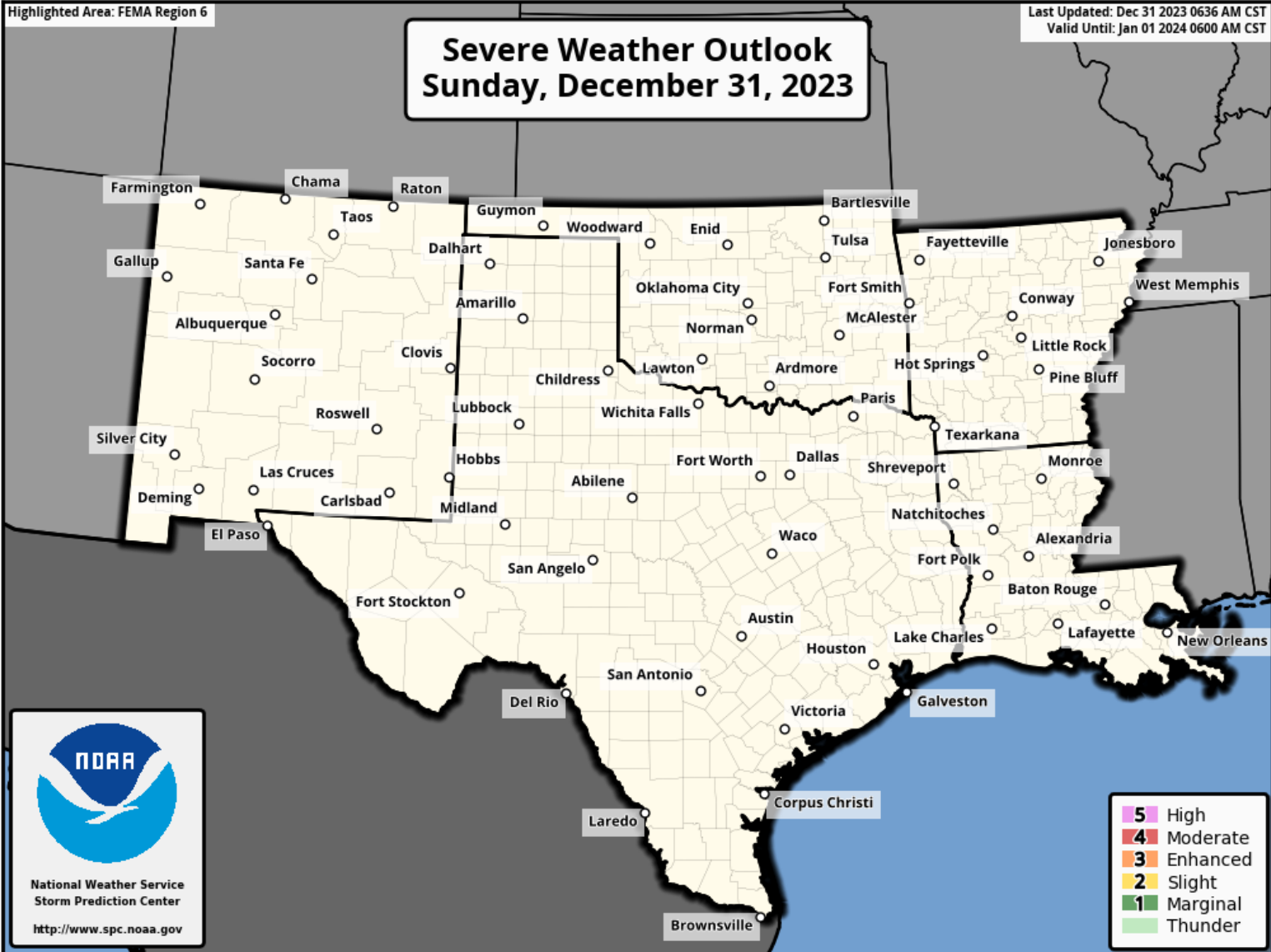
Gusts

Hazardous Weather

Highlighted Area: FEMA Region 6

Last Updated: Dec 31 2023 0636 AM CST
Valid Until: Jan 01 2024 0600 AM CST

Severe Weather Outlook Sunday, December 31, 2023

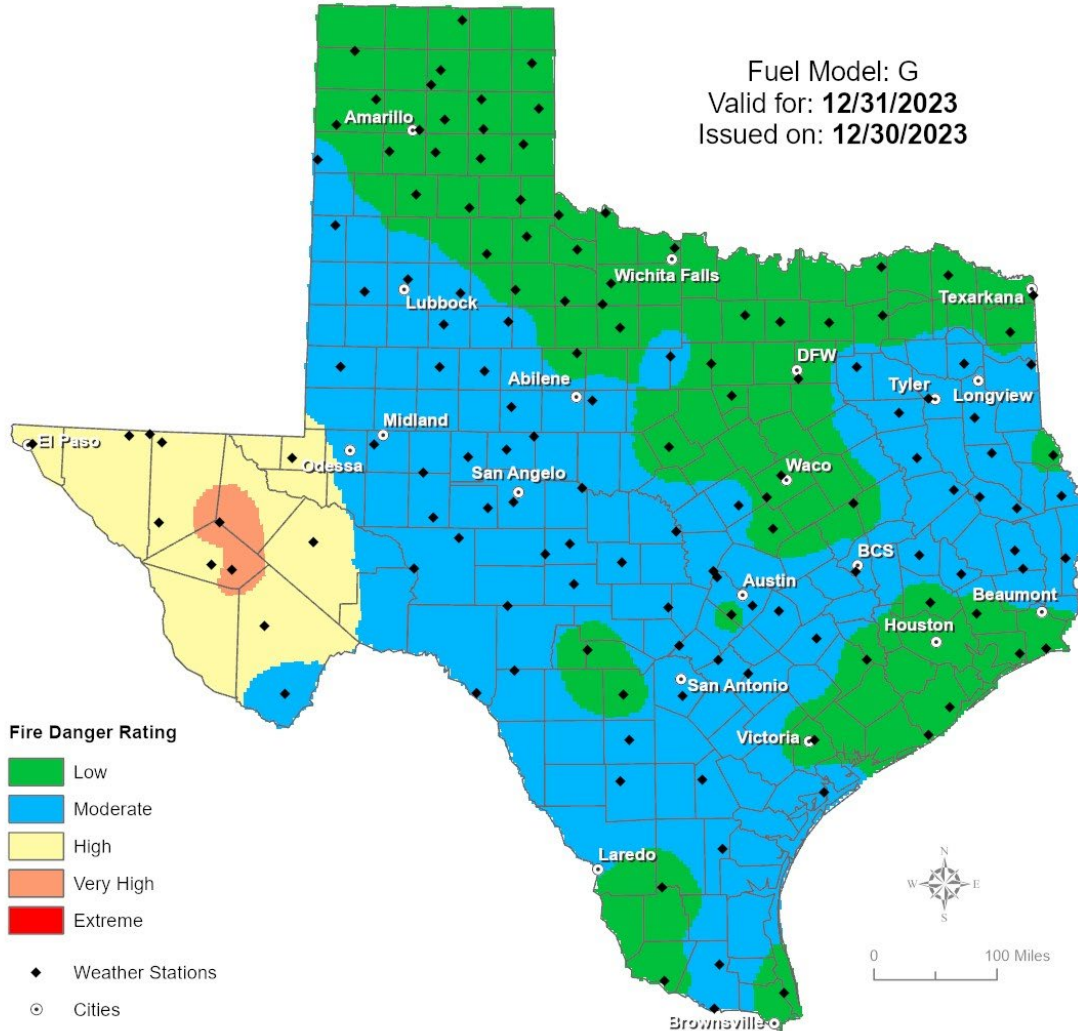


- 5 High
- 4 Moderate
- 3 Enhanced
- 2 Slight
- 1 Marginal
- Thunder

Fire Danger Forecast

Forecast Fire Danger

Fuel Model: G
Valid for: 12/31/2023
Issued on: 12/30/2023



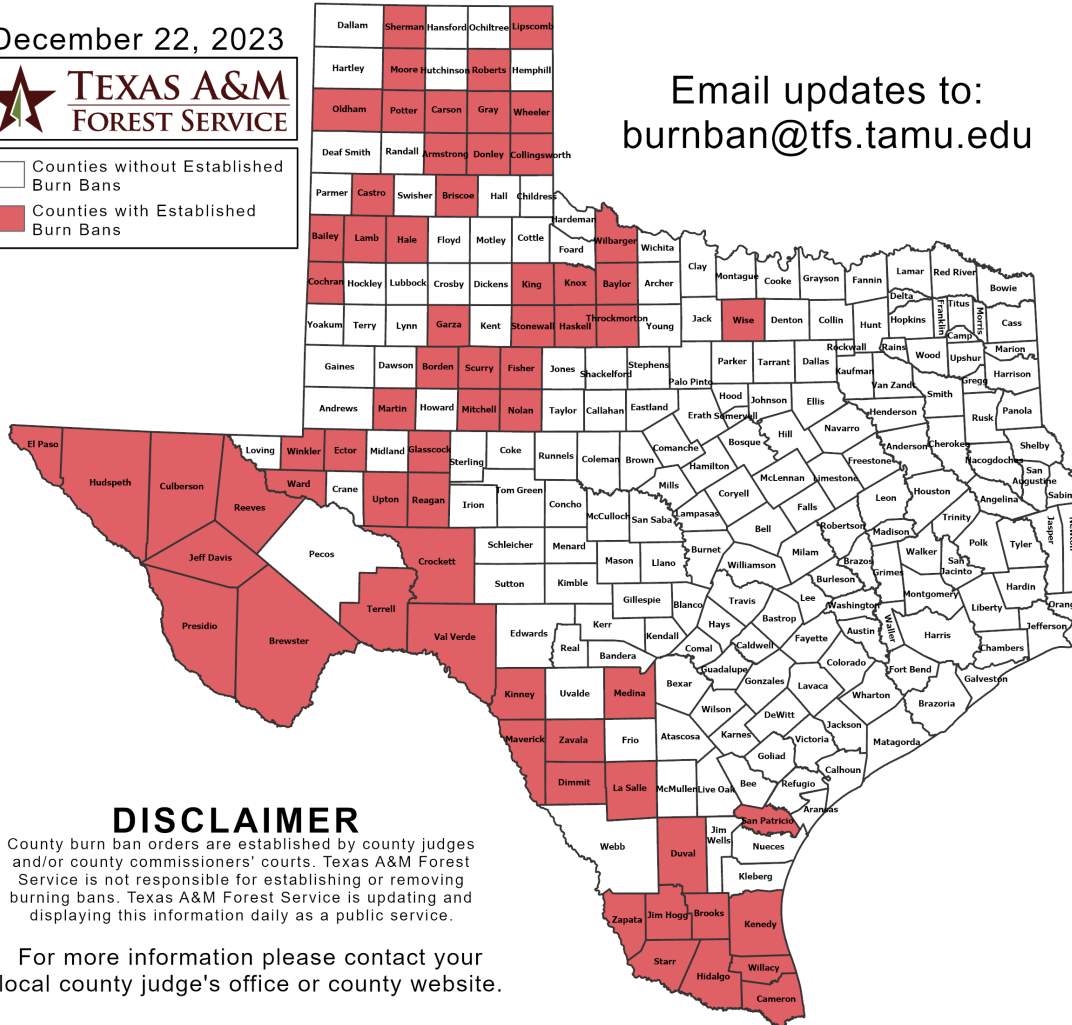
Burn Ban

OUTDOOR BURN BANS

December 22, 2023



Counties without Established Burn Bans
 Counties with Established Burn Bans



Email updates to:
burnban@tfs.tamu.edu

Counties with Burn Bans: 65

- | | | |
|---------------|------------|--------------|
| Armstrong | Gray | Presidio |
| Bailey | Hale | Reagan |
| Baylor | Haskell | Reeves |
| Borden | Hidalgo | Roberts |
| Brewster | Hudspeth | San Antonio |
| Briscoe | Jeff Davis | Scurry |
| Brooks | Jim Hogg | Sherman |
| Cameron | Kenedy | Starr |
| Carson | King | Stonewall |
| Castro | Kinney | Terrell |
| Cochran | Knox | Throckmorton |
| Collingsworth | Lamb | Upton |
| Crockett | La Salle | Val Verde |
| Culberson | Lipscomb | Ward |
| Dimmit | Martin | Wheeler |
| Donley | Maverick | Willacy |
| Duval | Medina | Willacy |
| Ector | Mitchell | Winkler |
| El Paso | Moore | Wise |
| Fisher | Nolan | Zapata |
| Garza | Oldham | Zavala |
| Glasscock | Potter | |

DISCLAIMER

County burn ban orders are established by county judges and/or county commissioners' courts. Texas A&M Forest Service is not responsible for establishing or removing burning bans. Texas A&M Forest Service is updating and displaying this information daily as a public service.

For more information please contact your local county judge's office or county website.

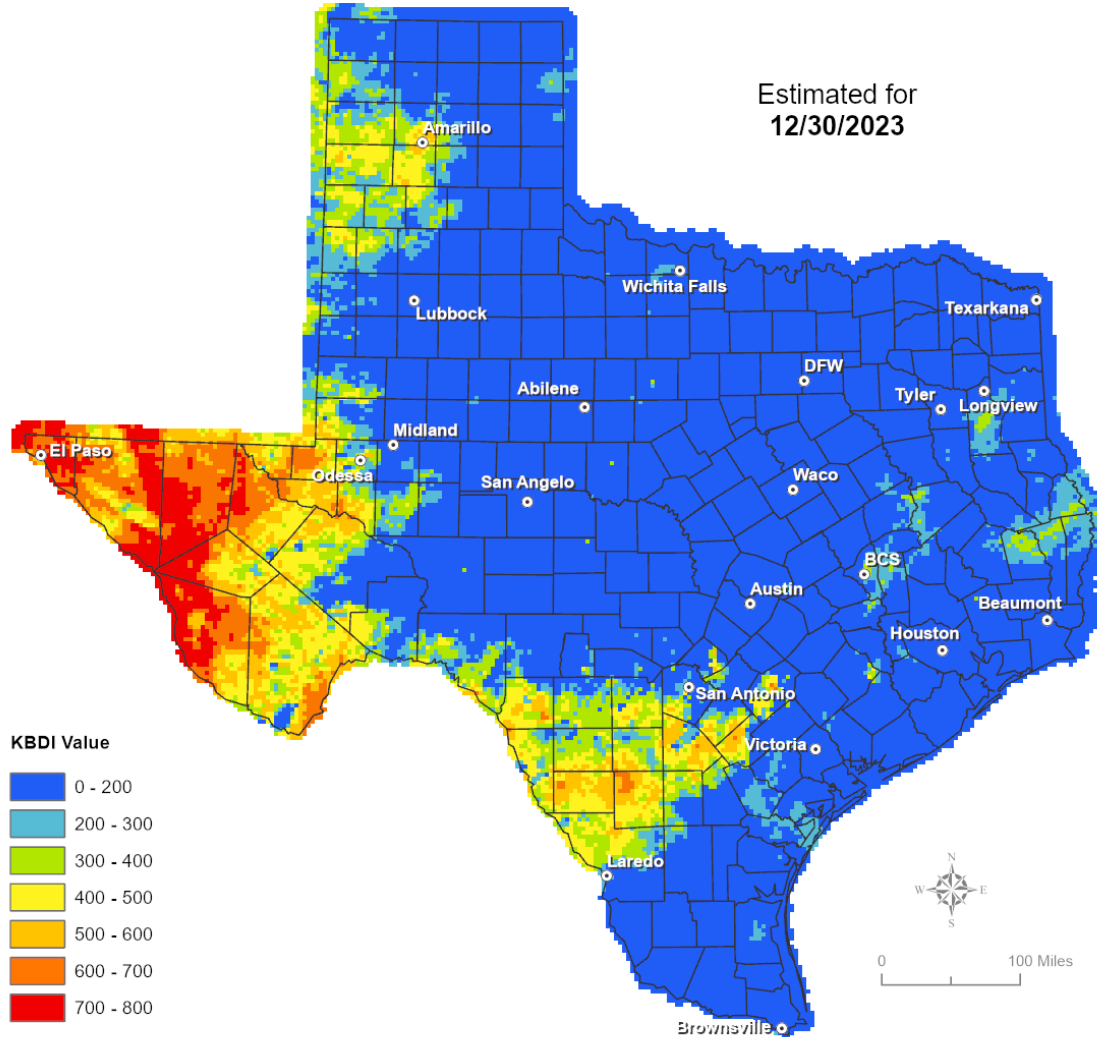
RED FLAG WARNINGS: www.weather.gov
 Additional map formats available at <https://tfsweb.tamu.edu/Burnbans/>

Keetch-Byram Drought Index

Keetch-Byram Drought Index

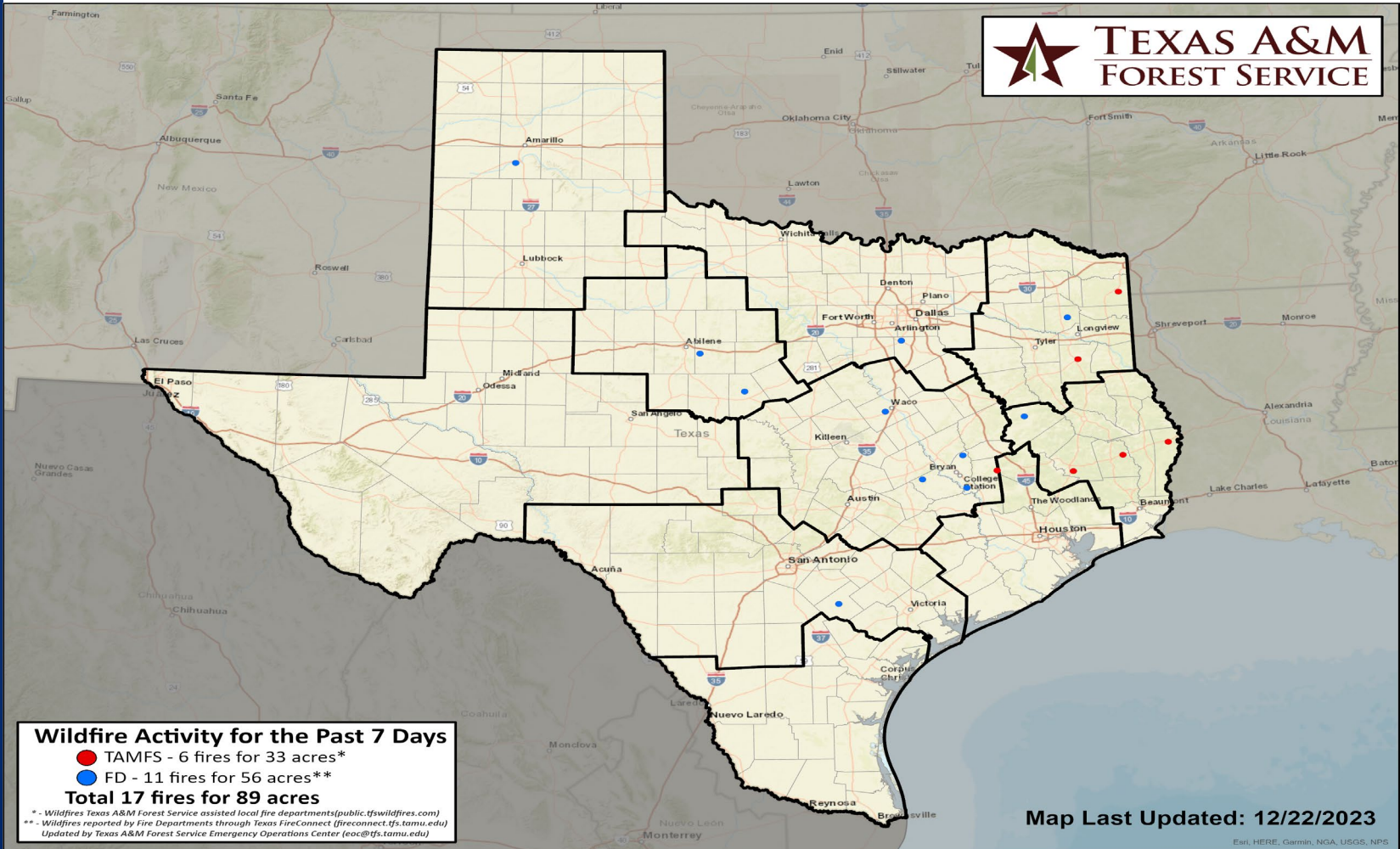
(4 km x 4 km resolution)

Estimated for
12/30/2023



Fire Activity (*Last 24 Hours)

Report of 1,245 (no change) fires and 142,316 (no change) acres have been burned this year. There are 65 (no change) counties with burn bans. The Keetch-Byram Drought Index list contains 16 (no change) counties with an average over 400.



Map Last Updated: 12/22/2023

Statewide Significant Events

DATES		LOCATION	EVENT
12/31/23	12/31/23	Houston	Houston Texans
12/31/23	01/01/24	San Antonio	Celebrate San Antonio