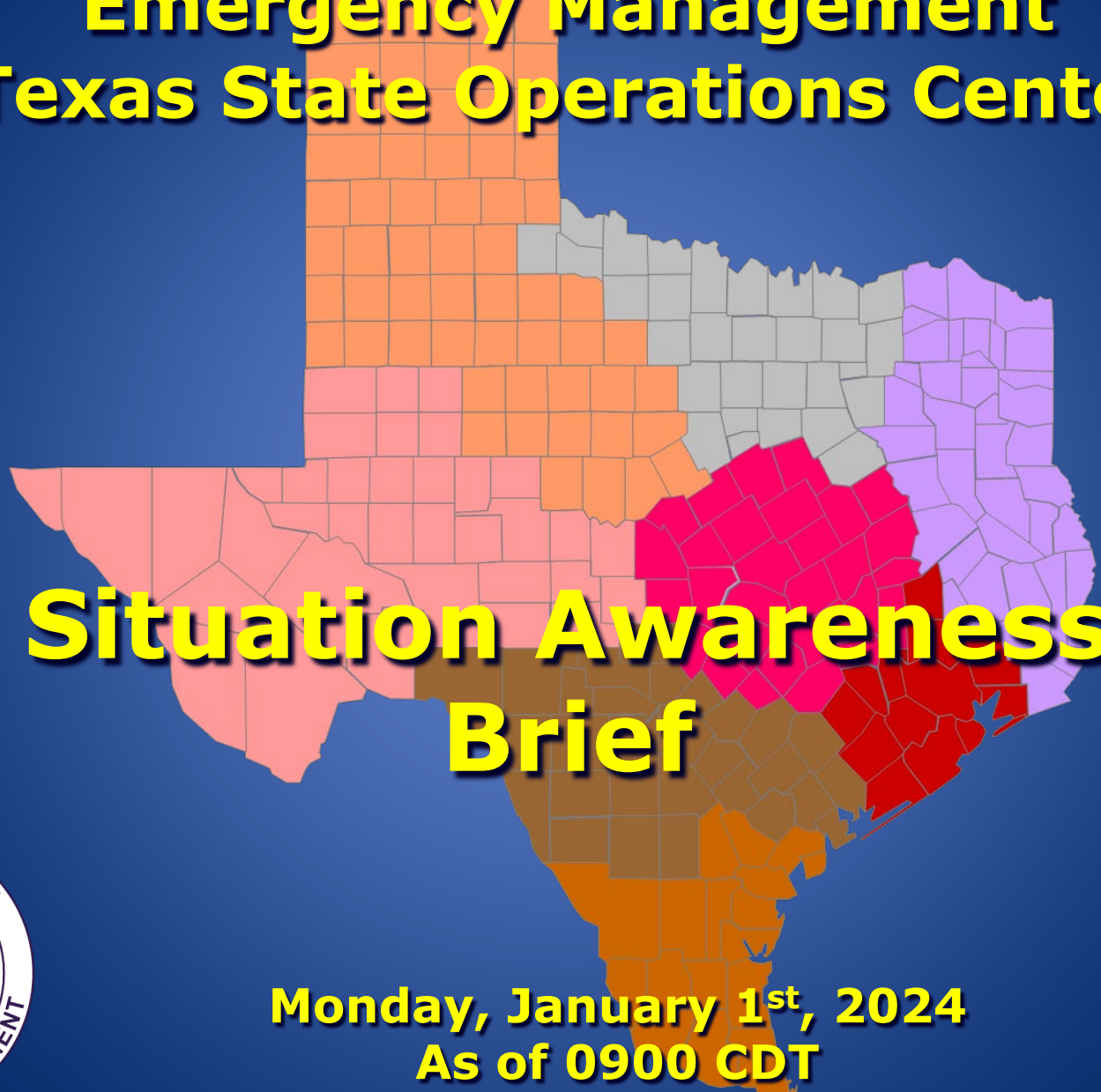


Texas Division of Emergency Management Texas State Operations Center



Situation Awareness Brief



Monday, January 1st, 2024
As of 0900 CDT

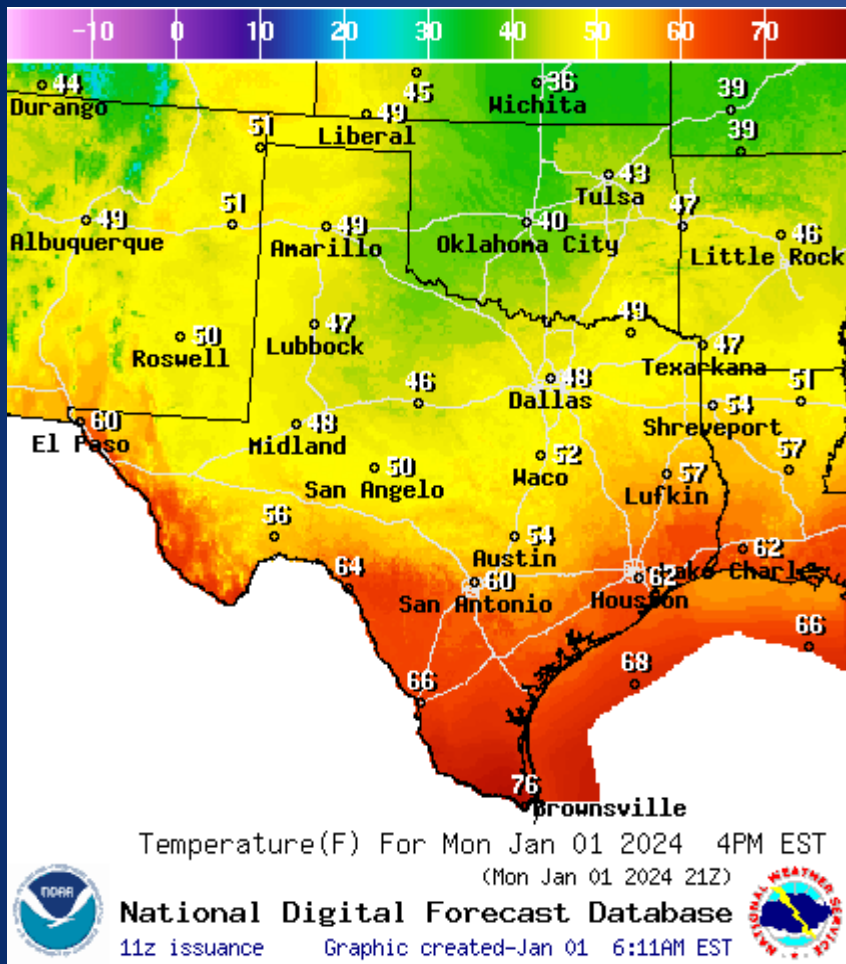
Incidents Reported to the State Operations Center (last 24 hours)

DATE	SUBJECT	LOCATION
12/31/23	Update Report #4 for the Oil Spill	Galveston County
12/31/23	Preliminary Earthquake Report (M3.1)	Gonzales County
01/01/24	Preliminary Earthquake Report (M3.1)	Culberson County

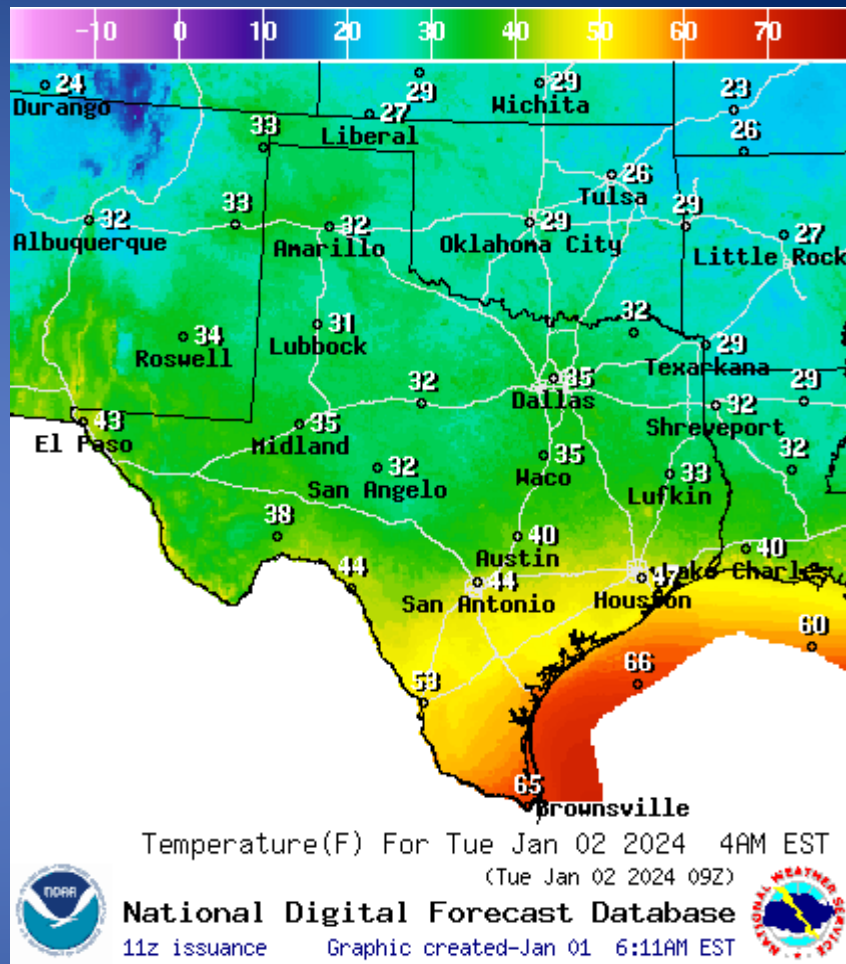
Informational Products Distributed by the State Operations Center

DATE	SUBJECT
12/31/23	NWS Midland/Odessa: Weekly Weather Hazards Briefing Jan. 1 - 7
12/31/23	Happy New Year, Texas!
12/31/23	UPDATE - Southern Region ROC: State of Texas Weekly Outlook - Monday, January 1, 2024, through Sunday, January 7, 2024
01/01/24	Daily NWS Threat Brief for Monday, January 1, 2024, for FEMA Region 6

Weather Forecast

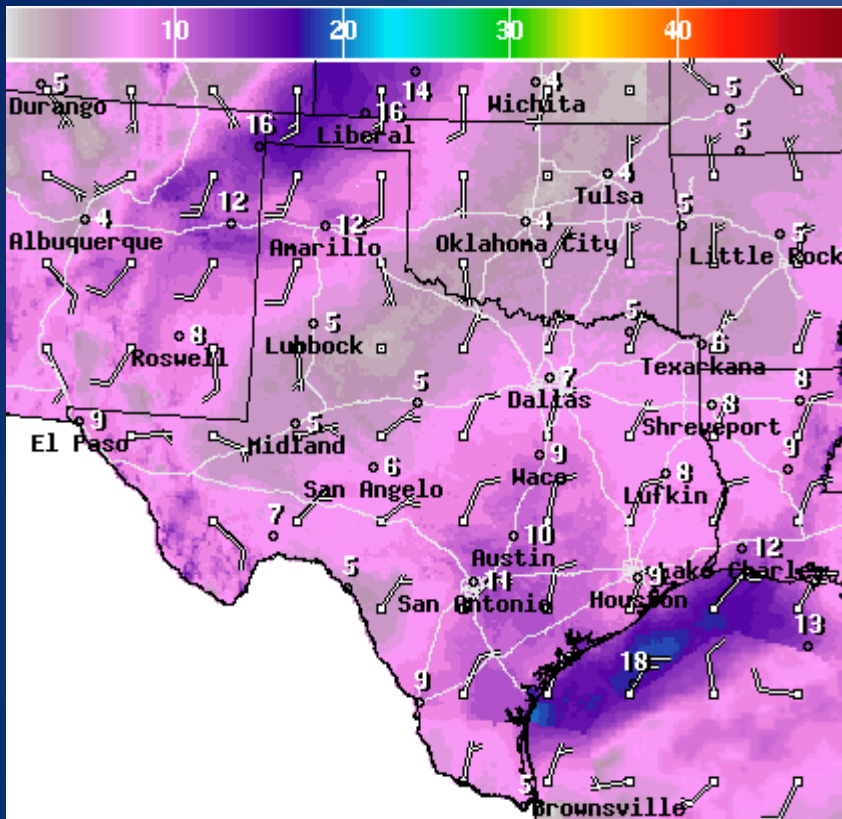


Highs



Lows

Weather Forecast



WindSpd(Kts) & WindDir For Mon Jan 01 2024 4PM EST
(Mon Jan 01 2024 21Z)

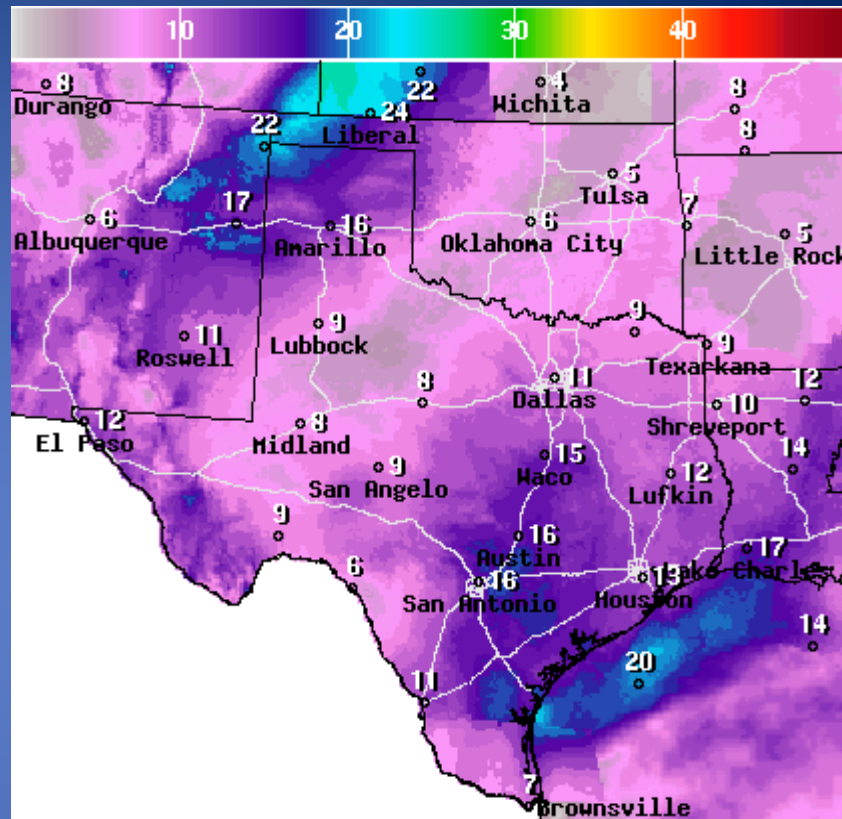


National Digital Forecast Database

11z issuance Graphic created-Jan 01 6:15AM EST



Wind Speeds



Wind Gust(Kts) Mon Jan 01 2024 4PM EST
(Mon Jan 01 2024 21Z)



National Digital Forecast Database

11z issuance Graphic created-Jan 01 6:18AM EST



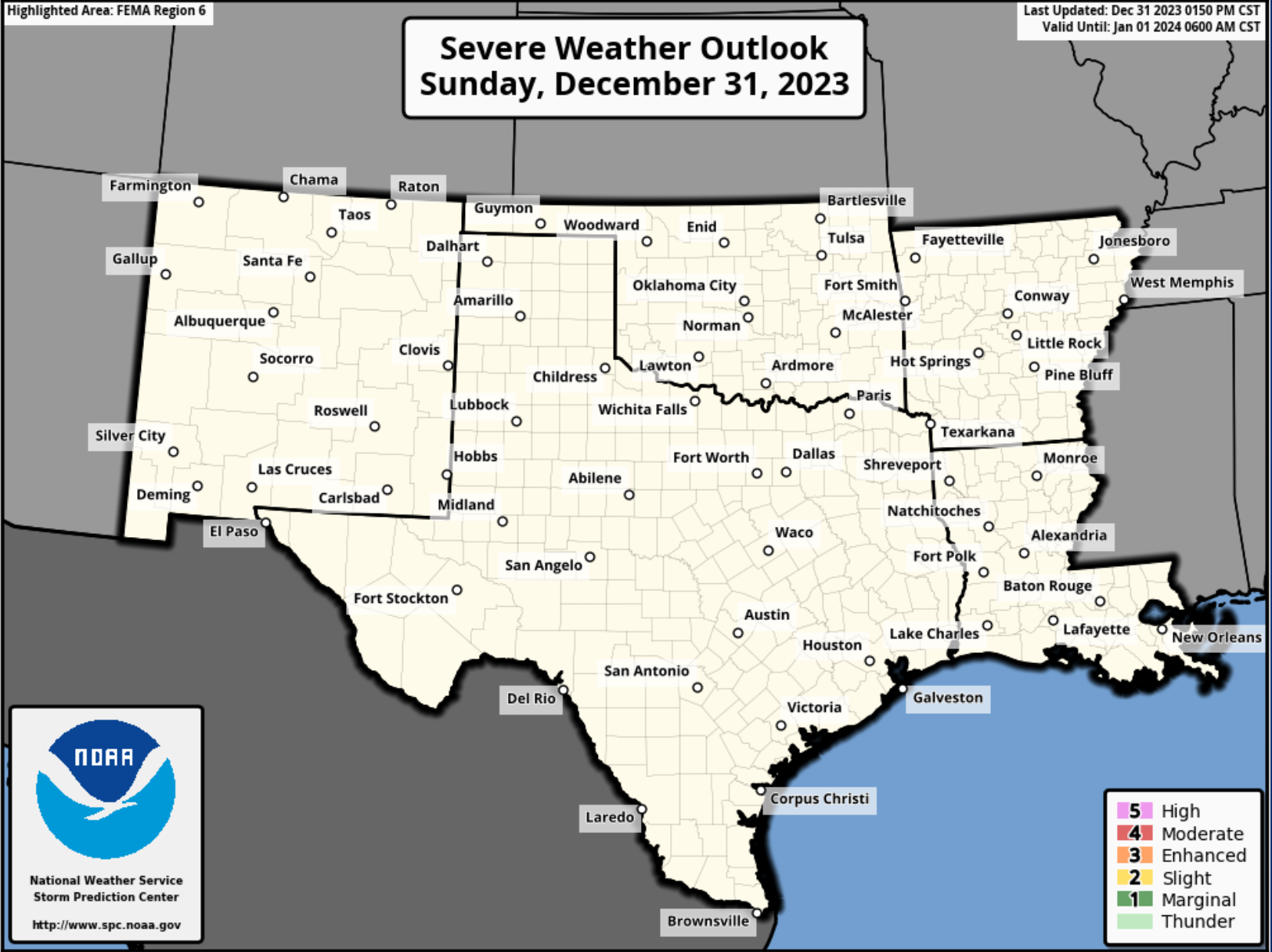
Gusts

Hazardous Weather

Highlighted Area: FEMA Region 6

Last Updated: Dec 31 2023 0150 PM CST
Valid Until: Jan 01 2024 0600 AM CST

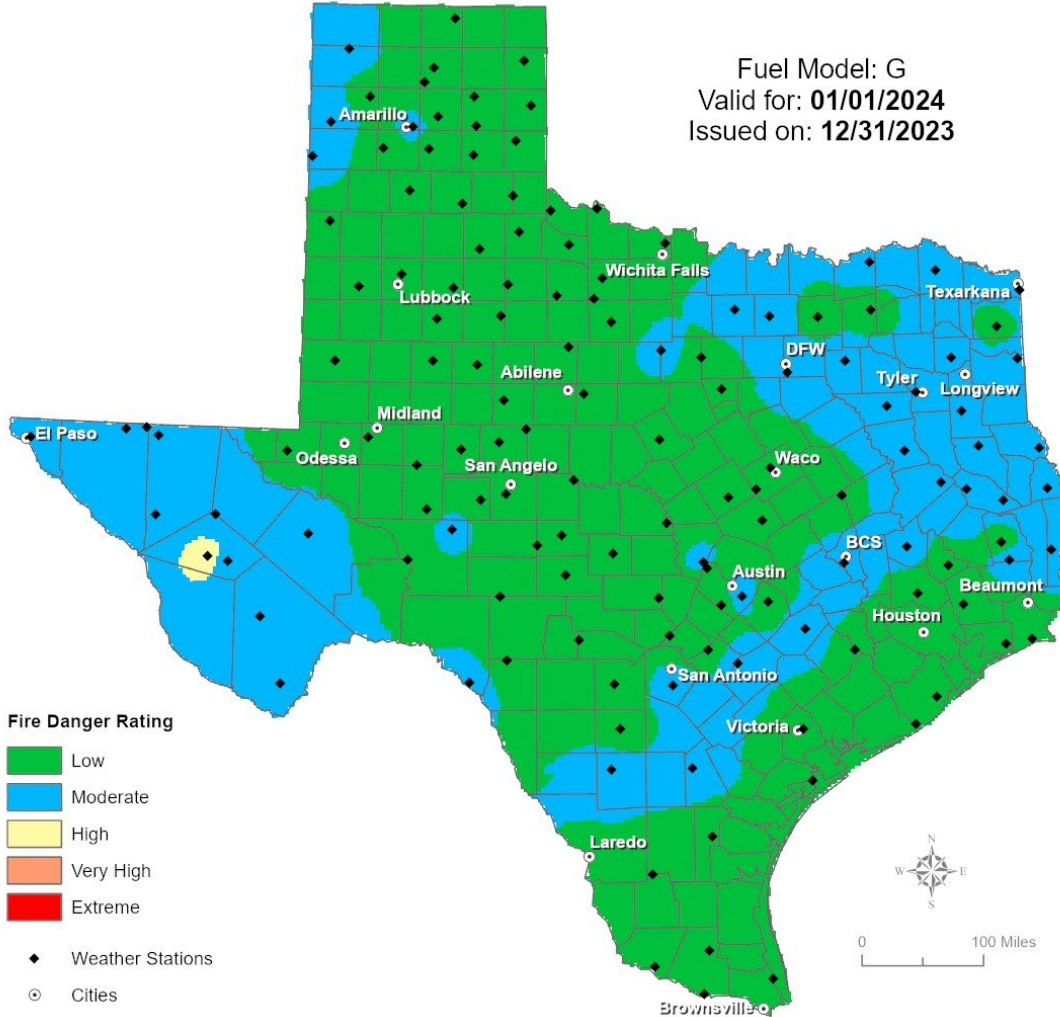
Severe Weather Outlook Sunday, December 31, 2023



Fire Danger Forecast

Forecast Fire Danger

Fuel Model: G
Valid for: **01/01/2024**
Issued on: **12/31/2023**



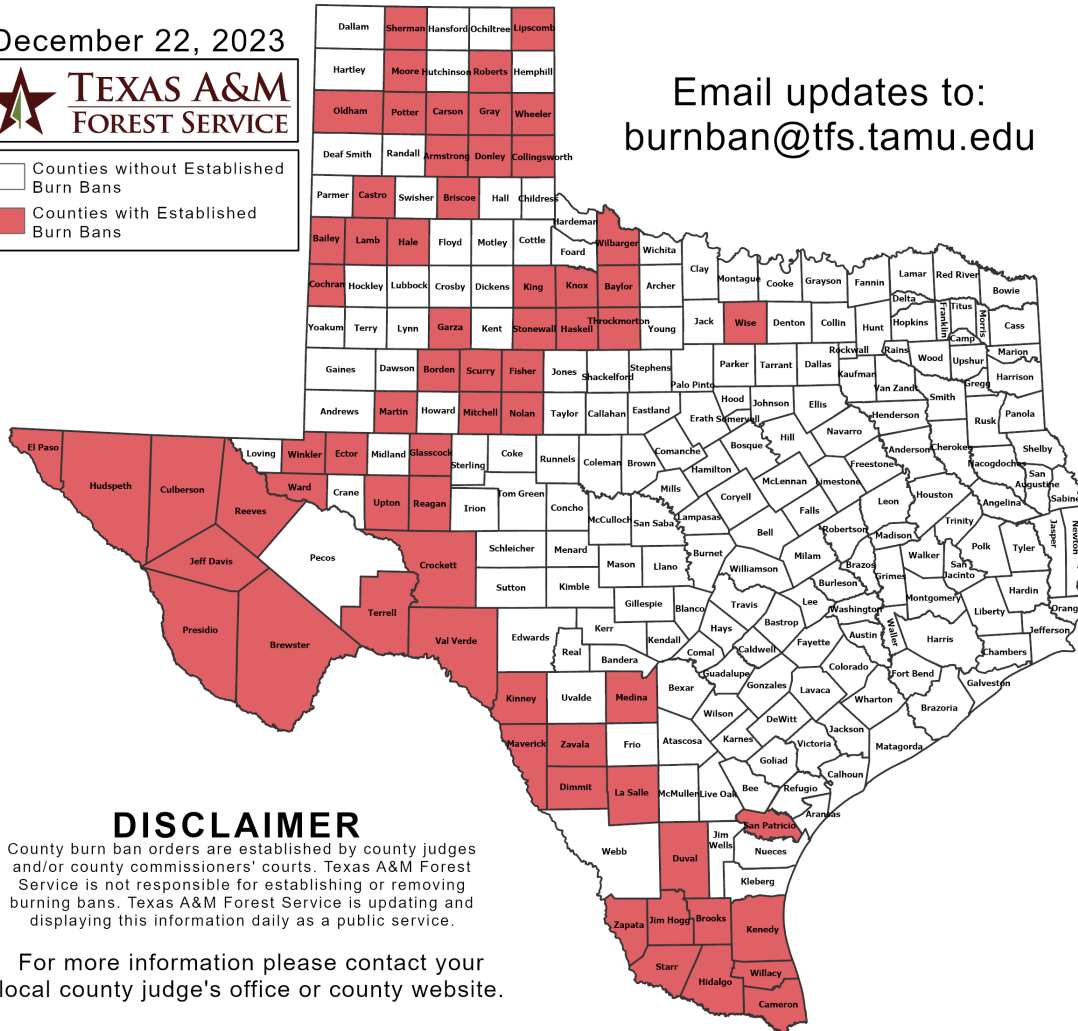
Burn Ban

OUTDOOR BURN BANS

December 22, 2023



Counties without Established Burn Bans
 Counties with Established Burn Bans



Email updates to:
burnban@tfs.tamu.edu

Counties with Burn Bans: 65

- | | | |
|---------------|------------|--------------|
| Armstrong | Gray | Presidio |
| Bailey | Hale | Reagan |
| Baylor | Haskell | Reeves |
| Borden | Hidalgo | Roberts |
| Brewster | Hudspeth | San Patricio |
| Briscoe | Jeff Davis | Scurry |
| Brooks | Jim Hogg | Sherman |
| Cameron | Kenedy | Starr |
| Carson | King | Stonewall |
| Castro | Kinney | Terrell |
| Cochran | Knox | Throckmorton |
| Collingsworth | Lamb | Upton |
| Crockett | La Salle | Val Verde |
| Culberson | Lipscomb | Ward |
| Dimmit | Martin | Wheeler |
| Donley | Maverick | Wilbarger |
| Duval | Medina | Willacy |
| Ector | Mitchell | Winkler |
| El Paso | Moore | Wise |
| Fisher | Nolan | Zapata |
| Garza | Oldham | Zavala |
| Glasscock | Potter | |

DISCLAIMER

County burn ban orders are established by county judges and/or county commissioners' courts. Texas A&M Forest Service is not responsible for establishing or removing burning bans. Texas A&M Forest Service is updating and displaying this information daily as a public service.

For more information please contact your local county judge's office or county website.

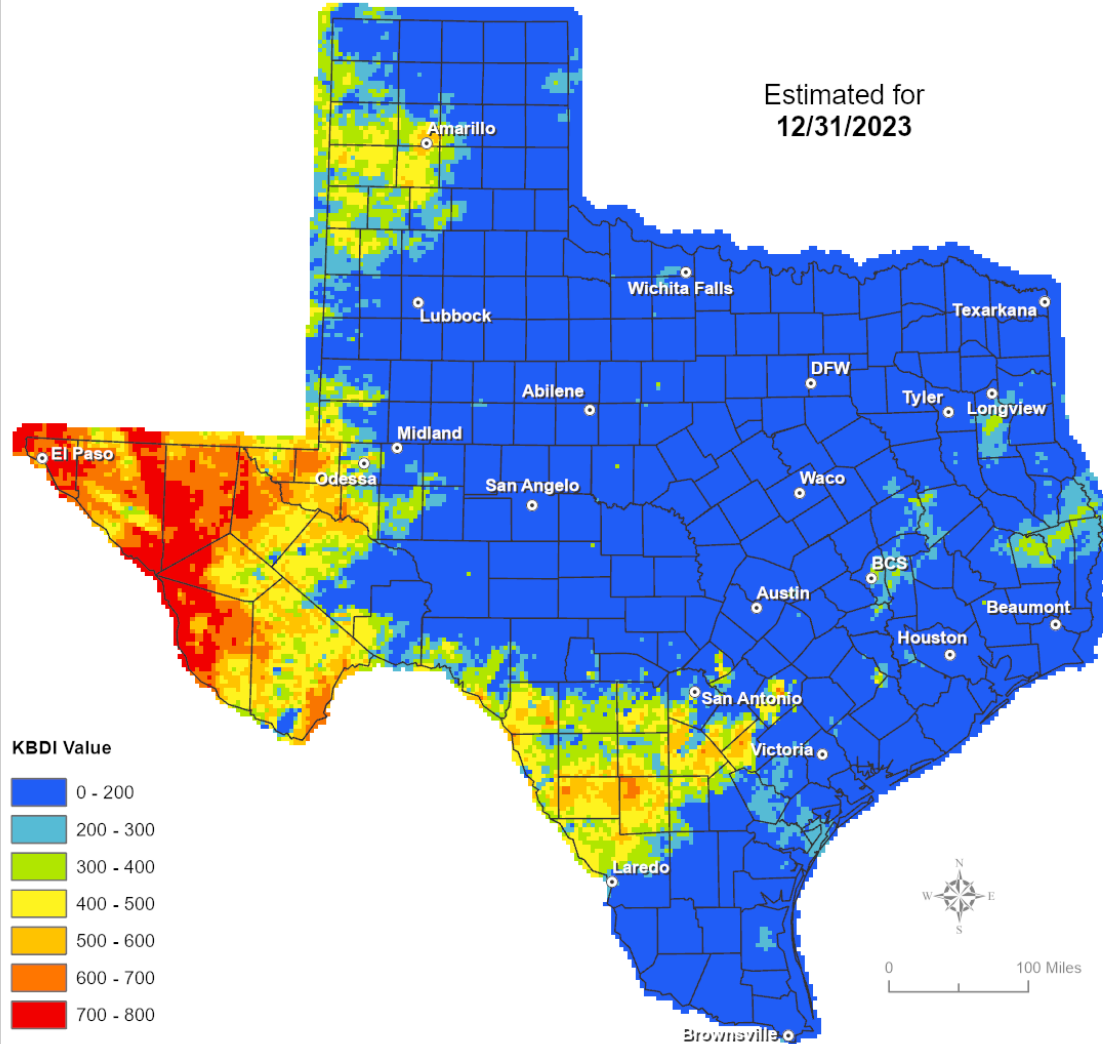
RED FLAG WARNINGS: www.weather.gov
 Additional map formats available at <https://tfsweb.tamu.edu/Burnbans/>

Keetch-Byram Drought Index

Keetch-Byram Drought Index

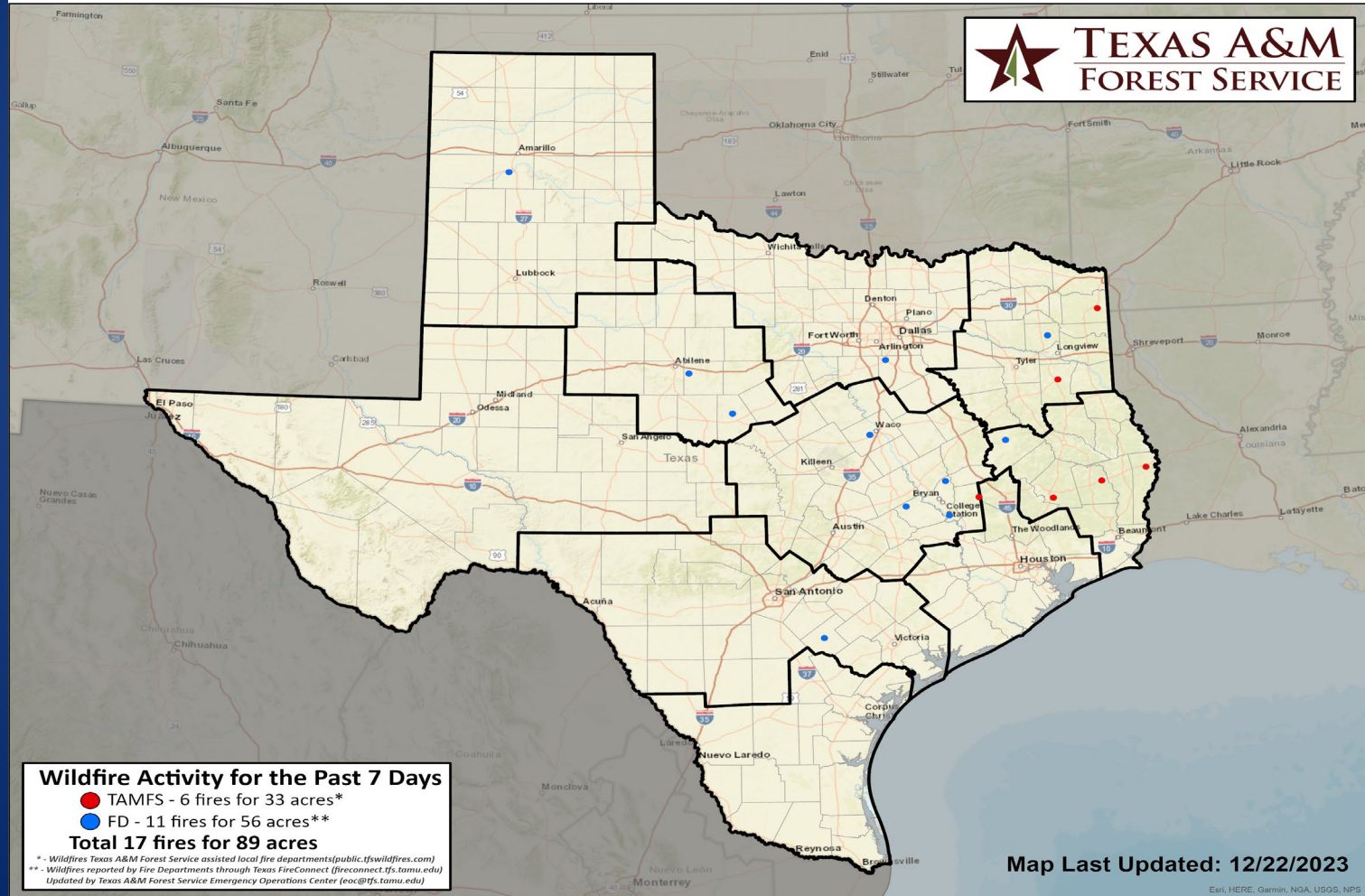
(4 km x 4 km resolution)

Estimated for
12/31/2023



Fire Activity (*Last 24 Hours)

Report of 1,245 (no change) fires and 142,316 (no change) acres have been burned this year. There are 65 (no change) counties with burn bans. The Keetch-Byram Drought Index list contains 16 (no change) counties with an average over 400.



Statewide Significant Events

DATES		LOCATION	EVENT
12/31/23	01/01/24	San Antonio	Celebrate San Antonio