

Texas Division of Emergency Management Texas State Operations Center



Situation Awareness Brief



Tuesday, January 2nd, 2024
As of 0900 CDT

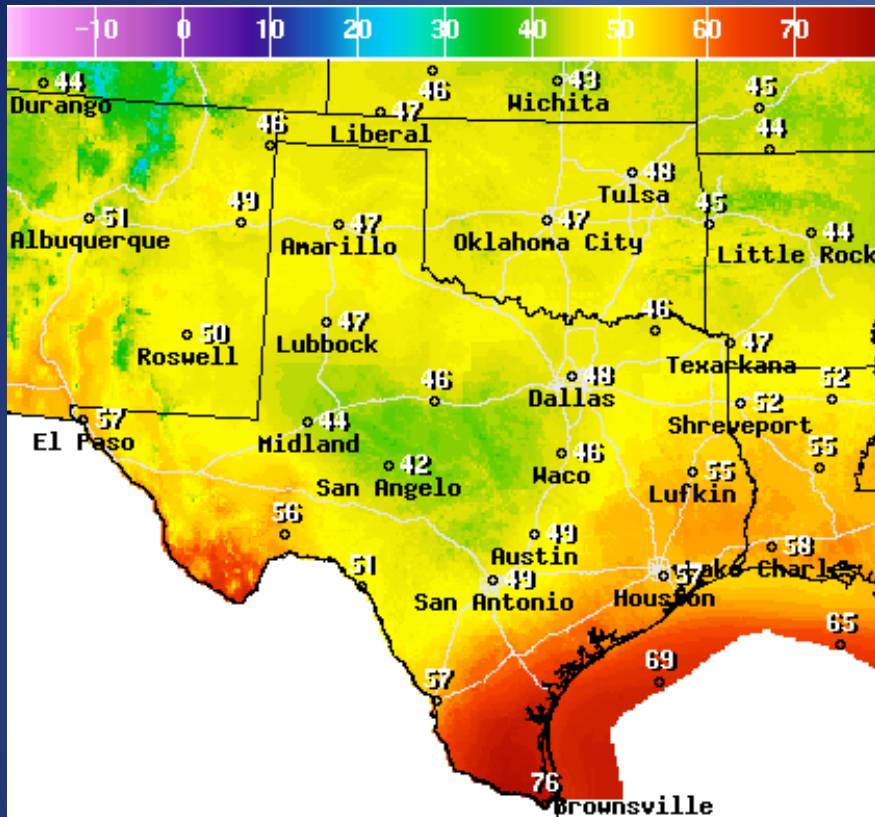
Incidents Reported to the State Operations Center (last 24 hours)

DATE	SUBJECT	LOCATION
01/01/24	Initial Report of a Water Outage in the City of Marlin	Falls County
01/01/24	Updated Report of a Water Outage in the City of Marlin	Falls County

Informational Products Distributed by the State Operations Center

DATE	SUBJECT
01/01/24	NWS El Paso, TX/Santa Teresa, NM: Monday Morning Weather Hazards
01/02/24	NWS Lake Charles, LA: Public Information Statement - NOAA All Hazards Radio Station KXI-54 Toledo Bend Undergoing Maintenance Today
01/02/24	NWS Corpus Christi: Drought Information Statement for North-West South Texas
01/02/24	Daily NWS Threat Brief for FEMA Region 6

Weather Forecast



Temperature(F) For Tue Jan 02 2024 4PM EST
(Tue Jan 02 2024 21Z)

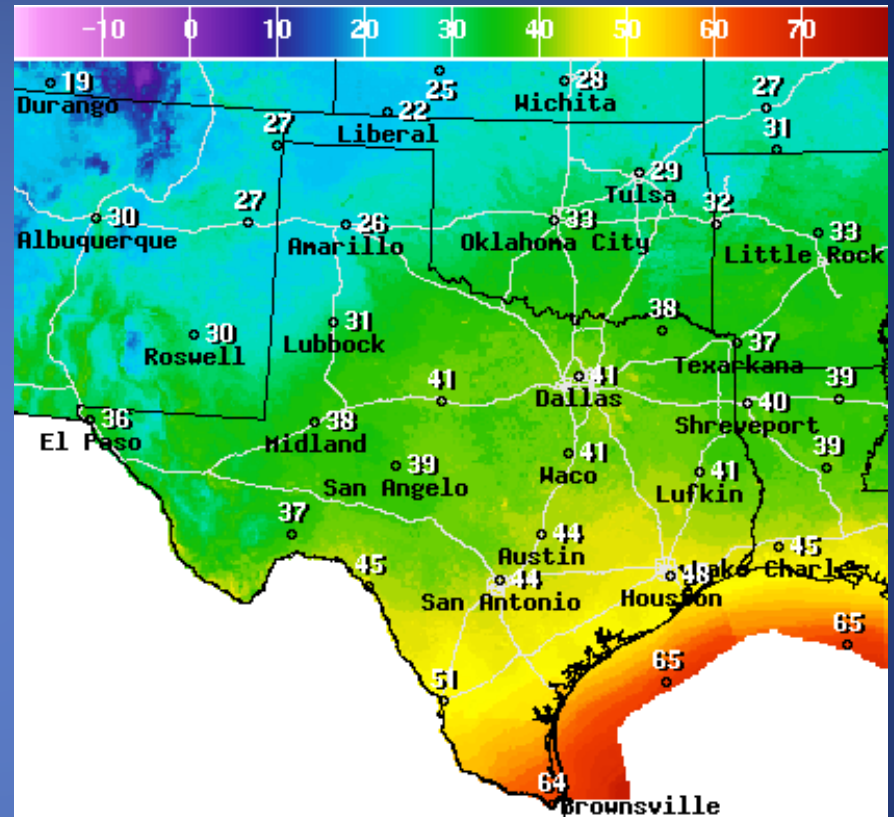


National Digital Forecast Database

13z issuance Graphic created-Jan 02 8:11AM EST



Highs



Temperature(F) For Wed Jan 03 2024 4AM EST
(Wed Jan 03 2024 09Z)



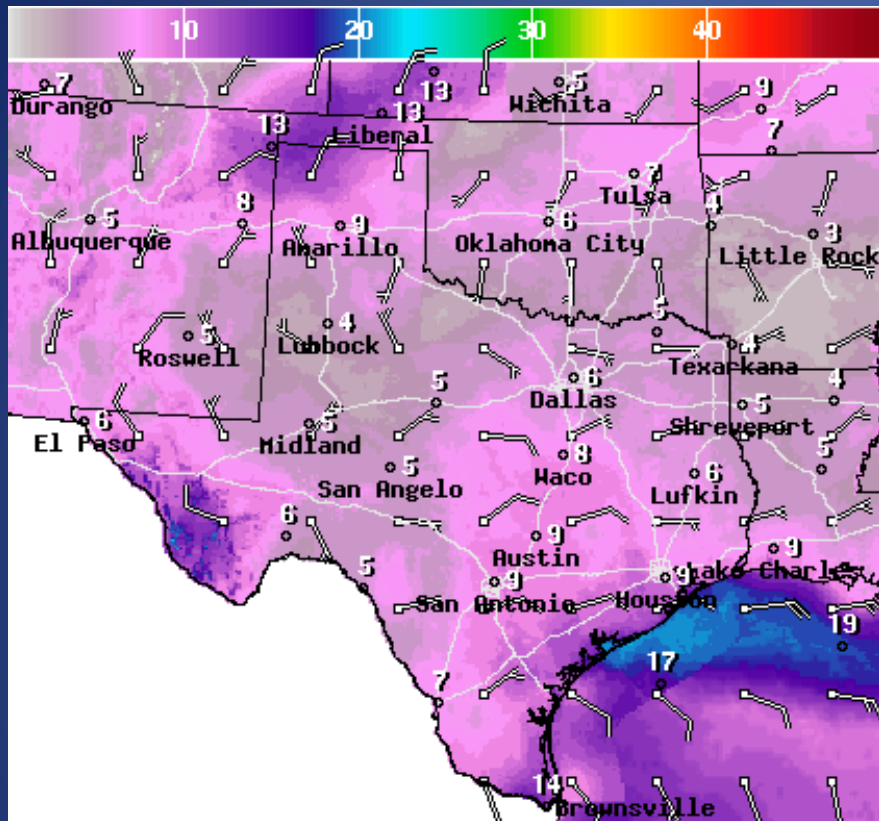
National Digital Forecast Database

12z issuance Graphic created-Jan 02 7:45AM EST



Lows

Weather Forecast



Wind Spd(Kts) & Wind Dir For Tue Jan 02 2024 4PM EST
(Tue Jan 02 2024 21Z)

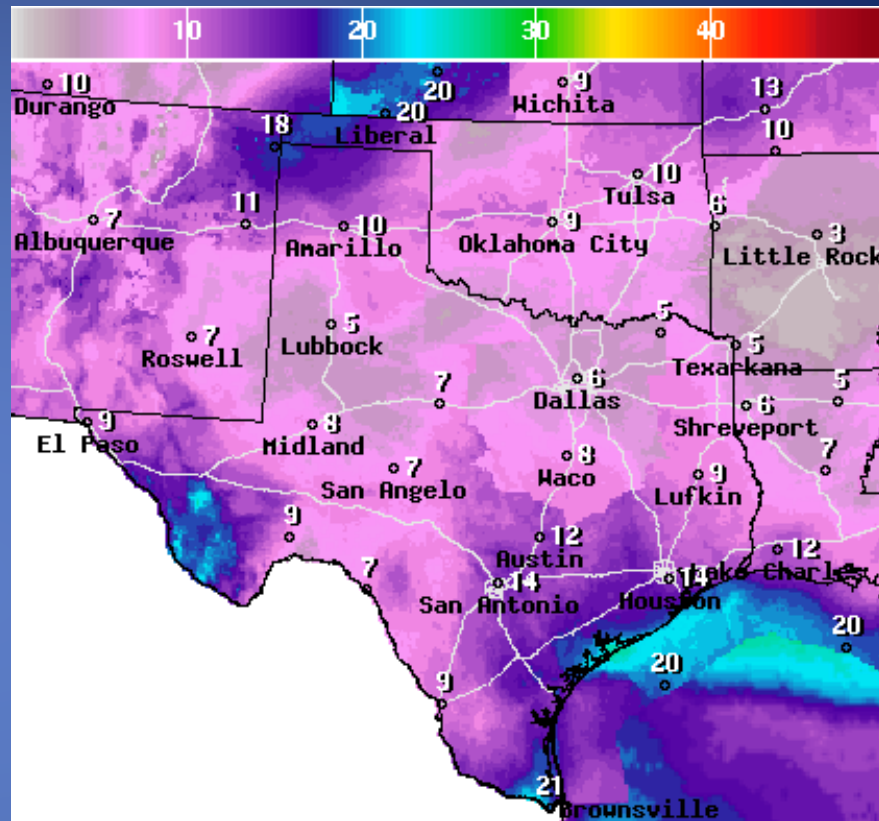


National Digital Forecast Database

13z issuance Graphic created-Jan 02 8:19AM EST



Wind Speeds



Wind Gust(Kts) Tue Jan 02 2024 4PM EST
(Tue Jan 02 2024 21Z)



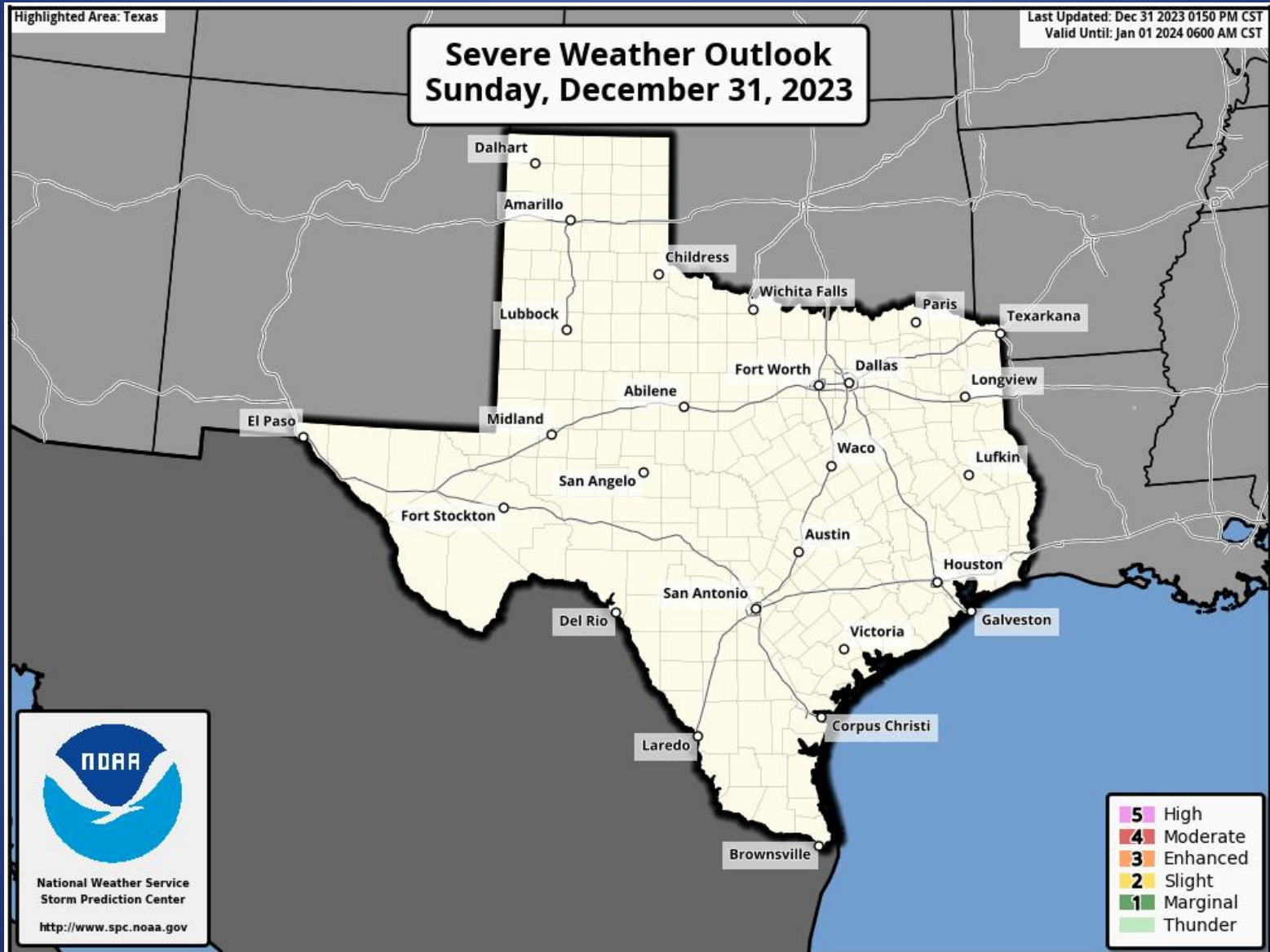
National Digital Forecast Database

13z issuance Graphic created-Jan 02 8:25AM EST



Gusts

Hazardous Weather

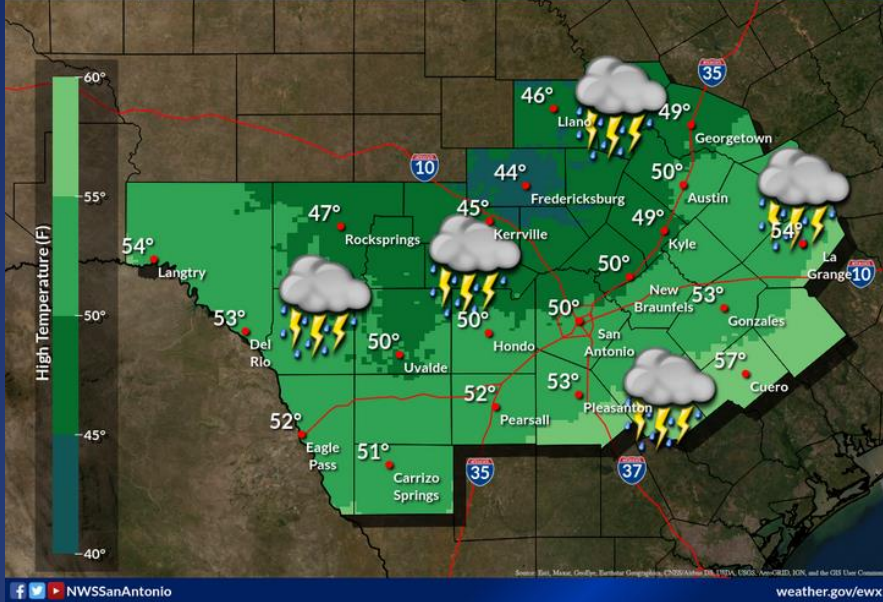


Hazardous Weather

Cooler and Wet Conditions

Scattered to widespread showers and isolated thunderstorms

Weather Forecast Office
Austin/San Antonio, TX
Issued Jan 02, 2024 2:39 AM CST



Rain chances increasing throughout the day as a surface low pressure system moves across Deep South Texas into the middle Texas coast in combination of plenty of moisture in place ahead of the system. Highs in the mid 40s across the Hill Country to mid 50s across the coastal Plains.

Cloudy with Increasing Rain Chances

Best Rain Chances East in the Afternoon/Evening Hours

Weather Forecast Office
Corpus Christi, TX
Issued Jan 02, 2024 2:18 AM CST

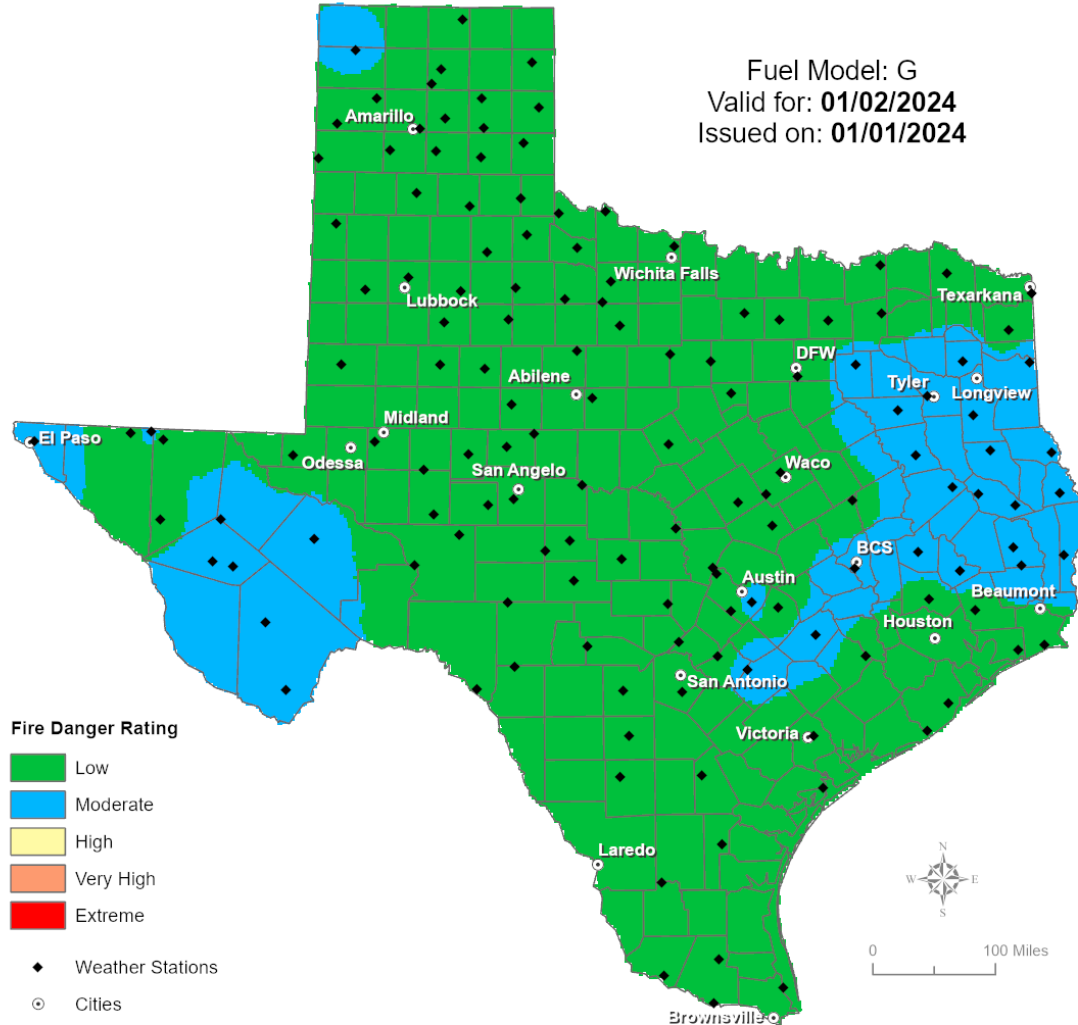


- 40-70% Chance of Rain across the Brush Country today
- 70-90% chance of rain (isolated storms) along the Coastal Bend this afternoon/tonight

Rain chances will increase through the day today with the best chance across the Victoria Crossroads and Coastal Bend during the afternoon and evening hours. An isolated thunderstorm is possible across eastern areas, though the best chance will be over the Gulf waters. Highs will be in the 60s to near 70 across the region with east-northeasterly winds around 10-15 MPH.

Fire Danger Forecast

Forecast Fire Danger



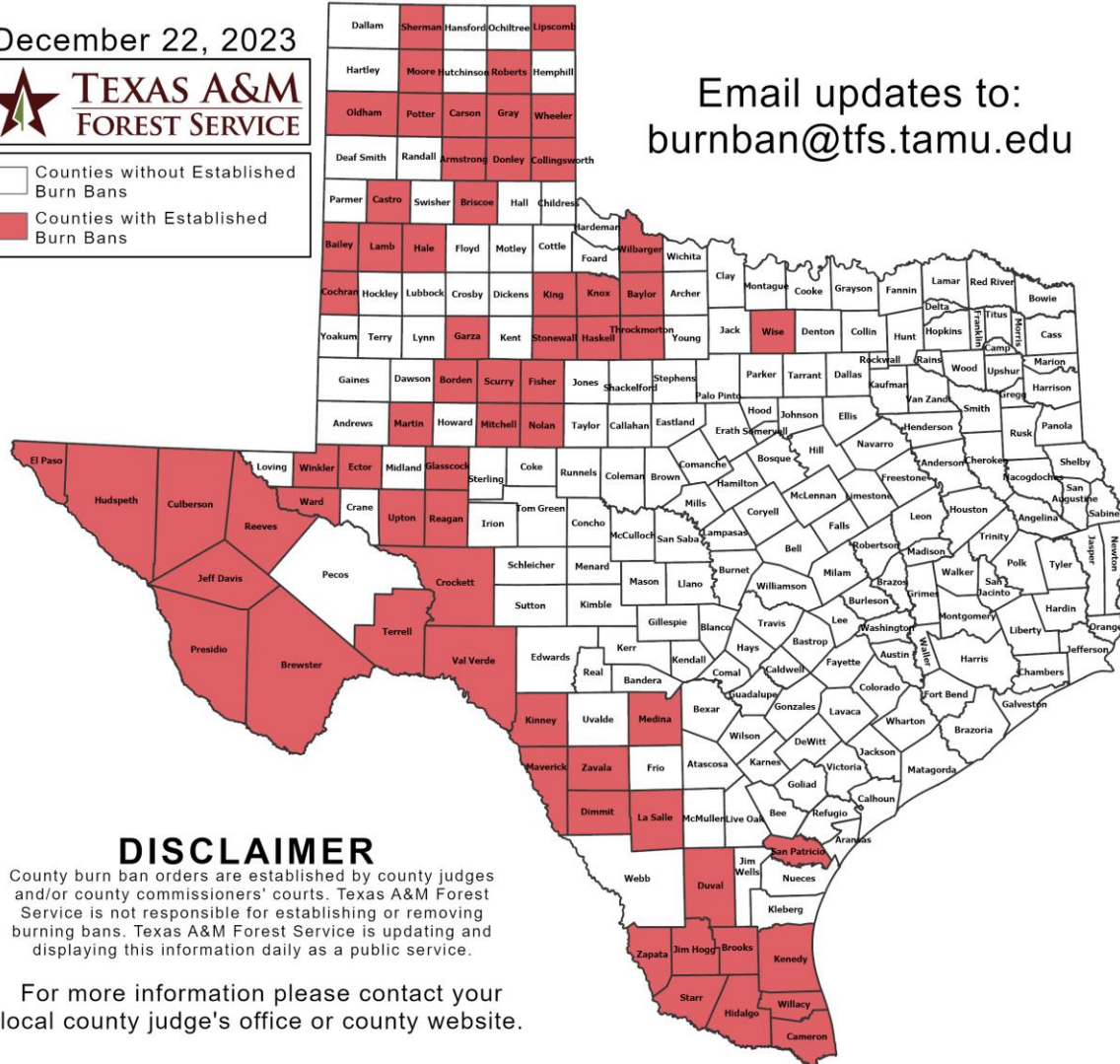
Burn Ban

OUTDOOR BURN BANS

December 22, 2023



Counties without Established Burn Bans
 Counties with Established Burn Bans



Email updates to:
burnban@tfs.tamu.edu

Counties with Burn Bans: 65

- Armstrong
- Bailey
- Baylor
- Borden
- Brewster
- Briscoe
- Brooks
- Cameron
- Carson
- Castro
- Cochran
- Collingsworth
- Crockett
- Culberson
- Dimmit
- Donley
- Duval
- Ector
- El Paso
- Fisher
- Garza
- Glasscock
- Gray
- Hale
- Haskell
- Hidalgo
- Hudspeth
- Jeff Davis
- Jim Hogg
- Kenedy
- King
- Kinney
- Knox
- Lamb
- La Salle
- Lipscomb
- Martin
- Maverick
- Medina
- Mitchell
- Moore
- Nolan
- Oldham
- Potter
- Presidio
- Reagan
- Reeves
- Roberts
- San Patricio
- Scurry
- Sherman
- Starr
- Stonewall
- Terrell
- Throckmorton
- Upton
- Val Verde
- Ward
- Wheeler
- Wilbarger
- Willacy
- Winkler
- Wise
- Zapata
- Zavala

DISCLAIMER

County burn ban orders are established by county judges and/or county commissioners' courts. Texas A&M Forest Service is not responsible for establishing or removing burning bans. Texas A&M Forest Service is updating and displaying this information daily as a public service.

For more information please contact your local county judge's office or county website.

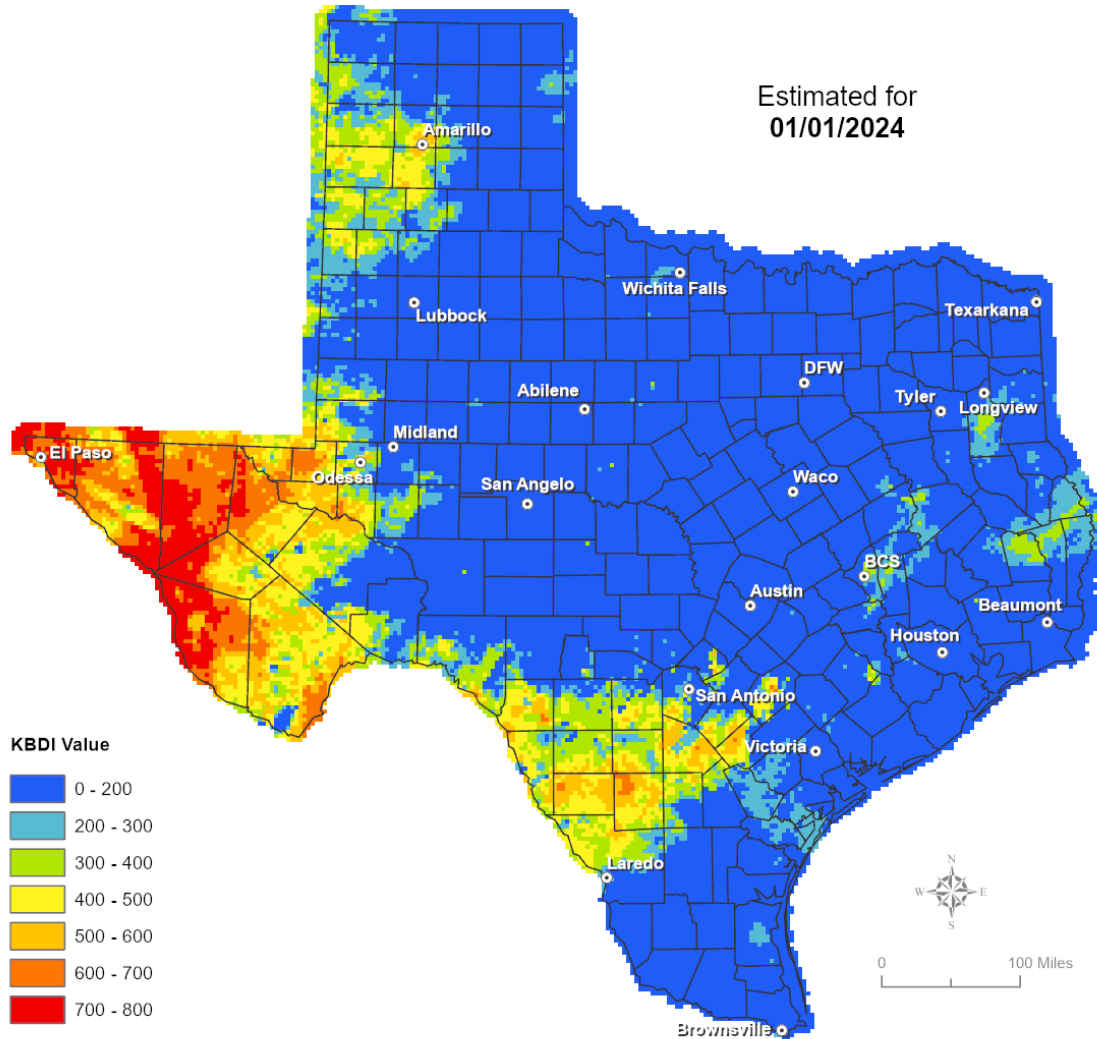
RED FLAG WARNINGS: www.weather.gov
 Additional map formats available at <https://tfsweb.tamu.edu/Burnbans/>

Keetch-Byram Drought Index

Keetch-Byram Drought Index

(4 km x 4 km resolution)

Estimated for
01/01/2024



Fire Activity (*Last 24 Hours)

Report of 0 (no change) fires and 0 (no change) acres have been burned this year. There are 65 (no change) counties with burn bans. The Keetch-Byram Drought Index list contains 16 (no change) counties with an average over 400.

