

Texas Division of Emergency Management Texas State Operations Center



Situation Awareness Brief



Wednesday, January 3rd, 2024
As of 0900 CDT

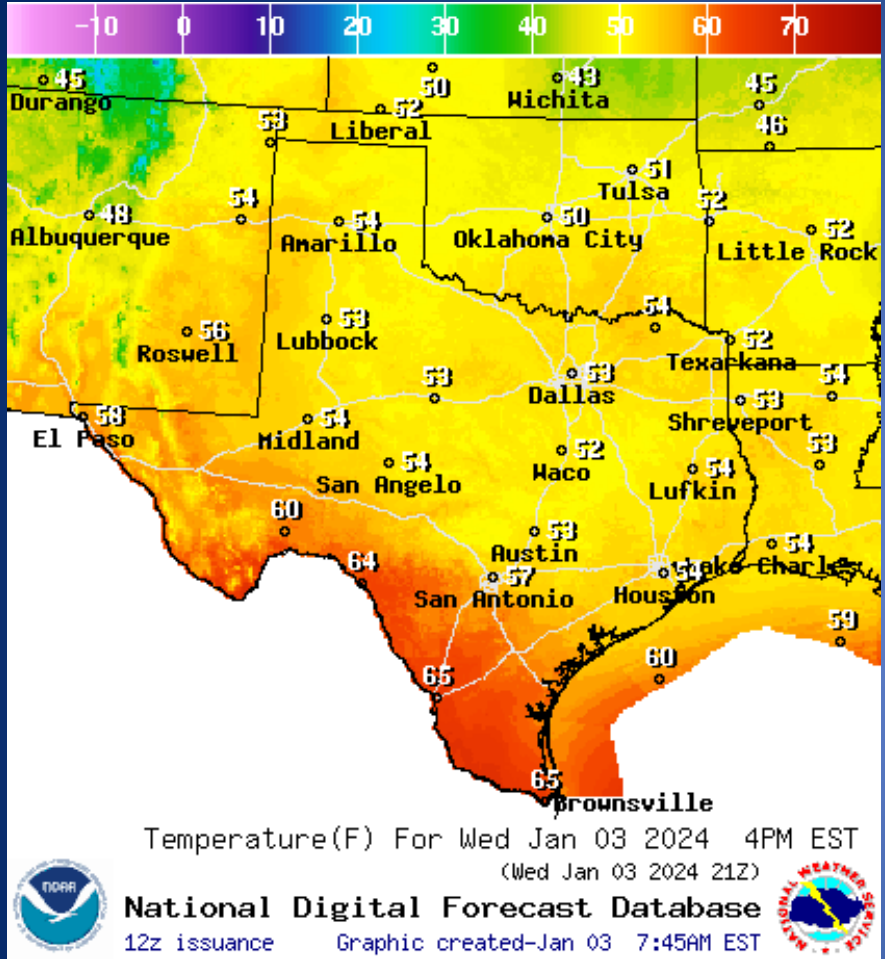
Incidents Reported to the State Operations Center (last 24 hours)

DATE	SUBJECT	LOCATION
01/02/24	Initial Report of a Water Outage	Montague County
01/02/24	Update Report #5 of an Oil Spill in Texas City	Galveston County
01/02/24	Update Report of a Road Closure (US-180)	Stephens County
01/02/24	Update Report #2 of a Water Outage in the City of Marlin	Falls County
01/02/24	Preliminary Earthquake Report (M3.3)	Reeves County
01/03/24	Preliminary Earthquake Report (M3.2)	Culberson County

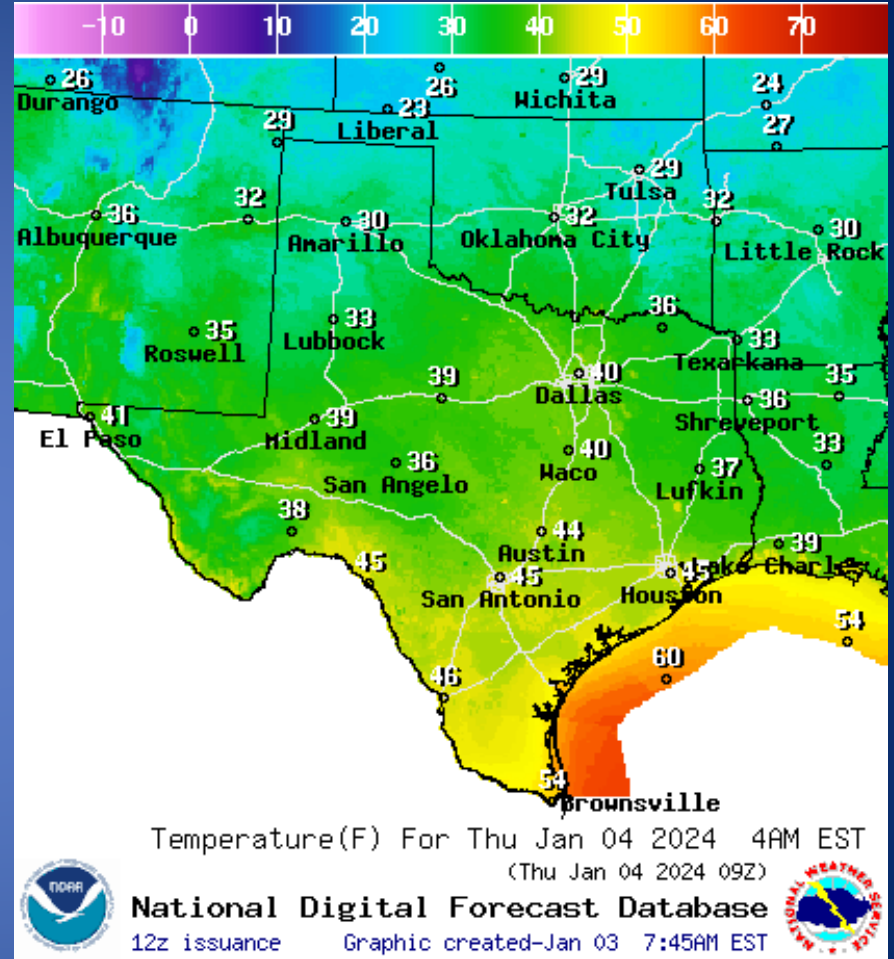
Informational Products Distributed by the State Operations Center

DATE	SUBJECT
01/02/24	NWS West Gulf RFC: Expect Multiple Rounds of Precipitation to Start the New Year
01/02/24	NWS Amarillo: Winter Weather Briefing for Thu-Fri 1/4-1/5
01/03/24	Daily NWS Threat Brief for Wednesday, Jan. 3, 2024, for FEMA Region 6
01/03/24	NWS El Paso, TX/Santa Teresa, NM: Snow Possible for Area Mountains on Thursday

Weather Forecast

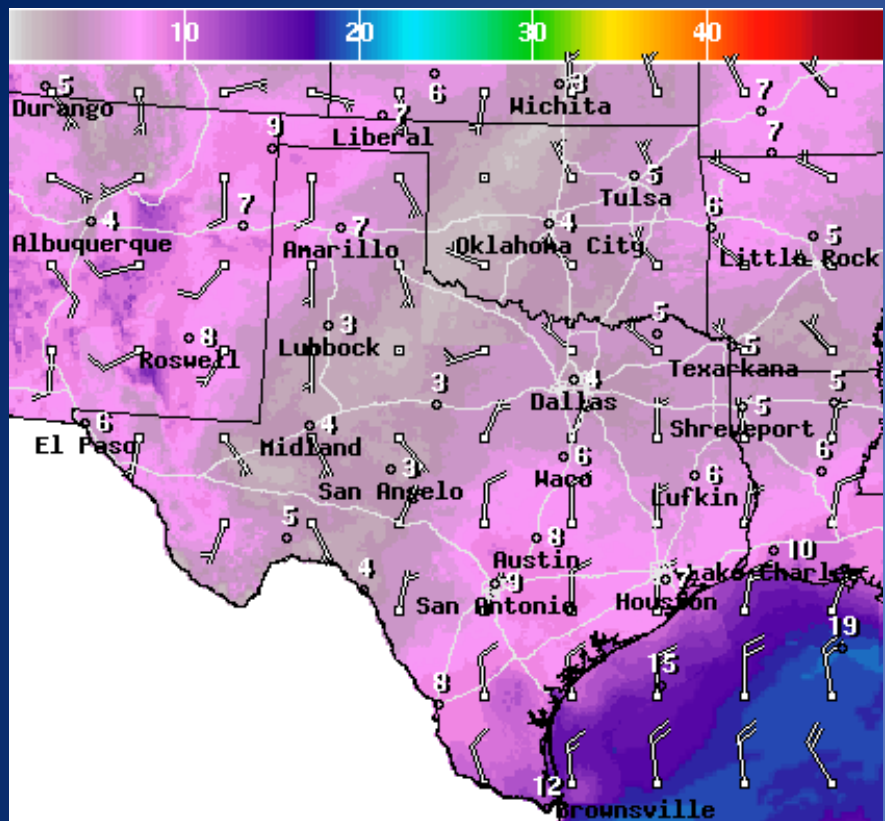


Highs



Lows

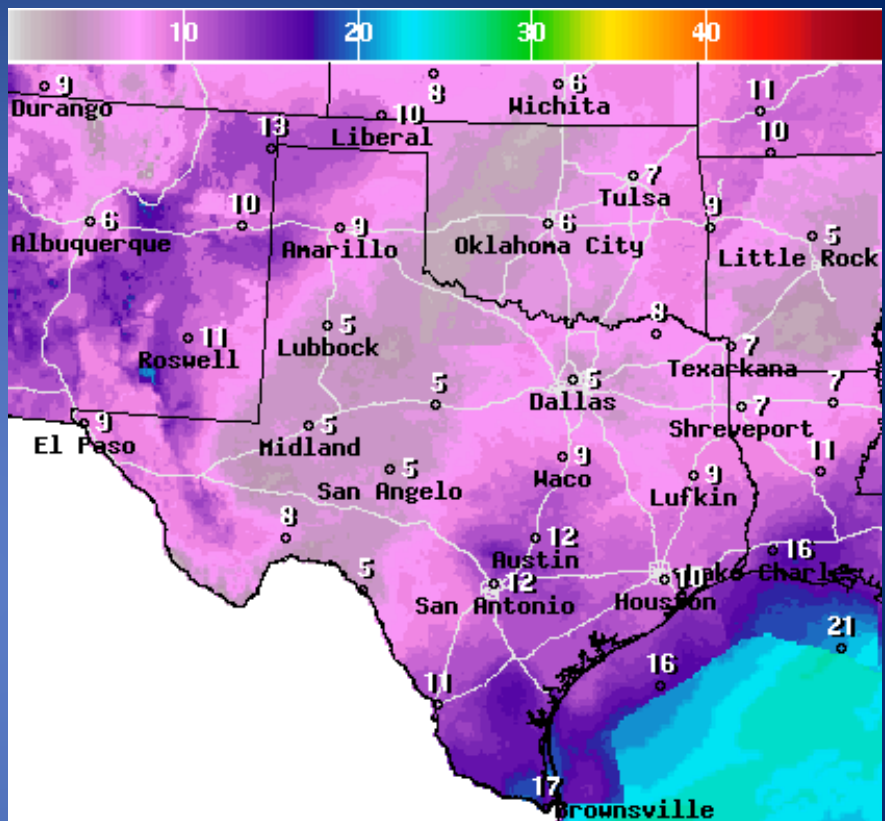
Weather Forecast



WindSpd(Kts) & WindDir For Wed Jan 03 2024 4PM EST
 (Wed Jan 03 2024 21Z)

 National Digital Forecast Database
 11z issuance Graphic created-Jan 03 6:15AM EST 

Wind Speeds



Wind Gust(Kts) Wed Jan 03 2024 4PM EST
 (Wed Jan 03 2024 21Z)

 National Digital Forecast Database
 11z issuance Graphic created-Jan 03 6:18AM EST 

Gusts

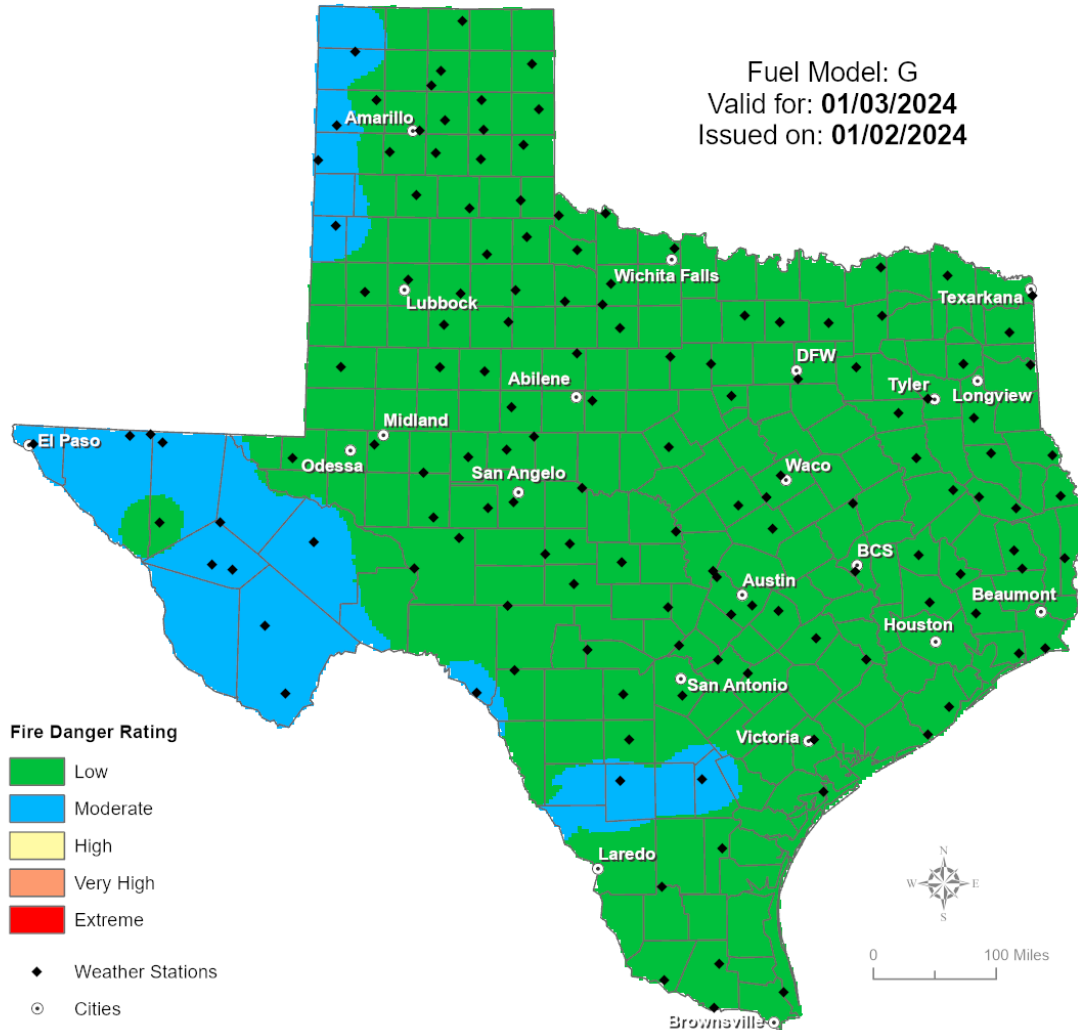
Weather Warnings/Advisories Issued

DATE	WARNING TYPE	LOCATION
01/02/24	Flood Advisory	Bexar, Caldwell, Comal, Guadalupe and Hays Counties

Fire Danger Forecast

Forecast Fire Danger

Fuel Model: G
Valid for: **01/03/2024**
Issued on: **01/02/2024**



Fire Danger Rating

- Low
- Moderate
- High
- Very High
- Extreme

- Weather Stations
- Cities

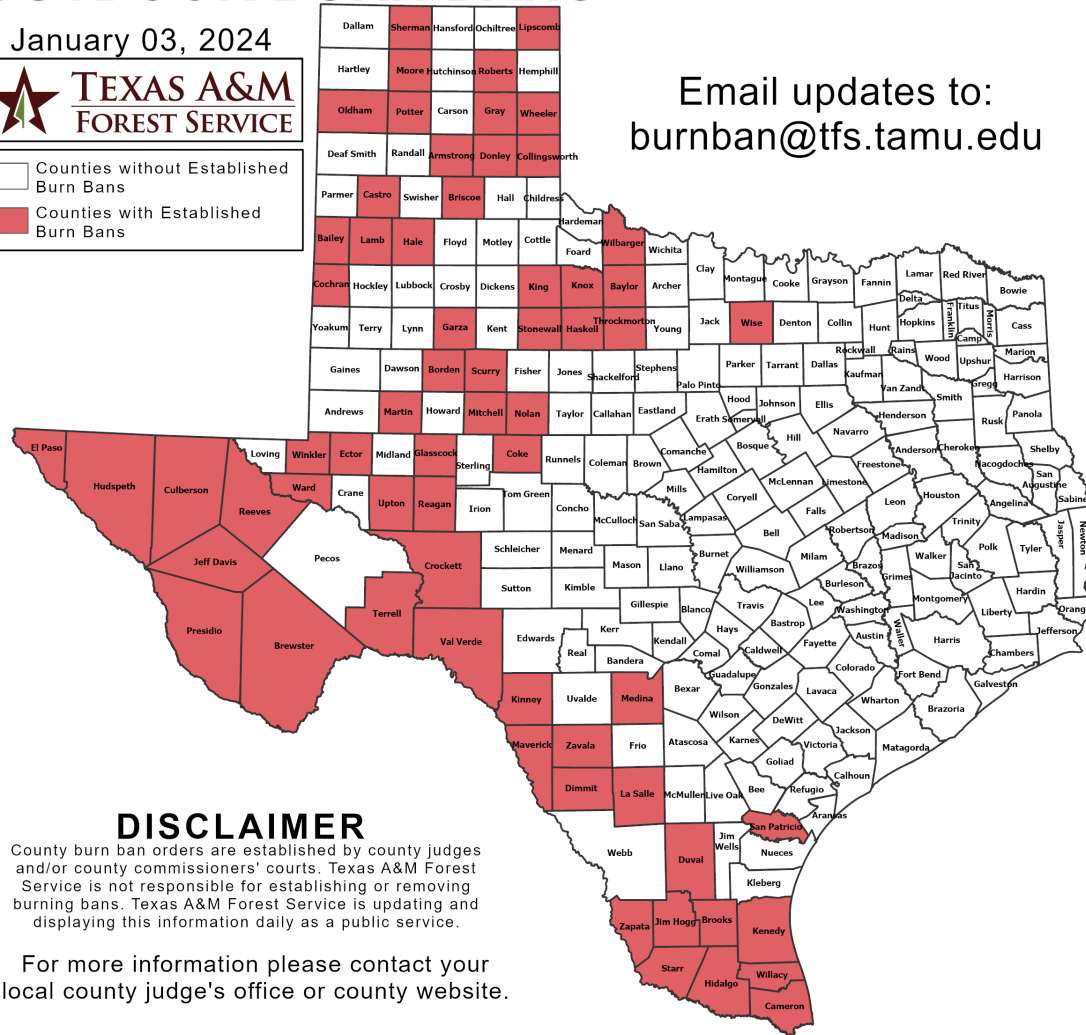
Burn Ban

OUTDOOR BURN BANS

January 03, 2024



Counties without Established Burn Bans
 Counties with Established Burn Bans



Email updates to:
burnban@tfs.tamu.edu

Counties with Burn Bans: 64

- Armstrong
- Bailey
- Baylor
- Borden
- Brewster
- Briscoe
- Brooks
- Cameron
- Castro
- Cochran
- Coke
- Collingsworth
- Crockett
- Culberson
- Dimmit
- Donley
- Duval
- Ector
- El Paso
- Garza
- Glasscock
- Gray
- Hale
- Haskell
- Hidalgo
- Hudspeth
- Jeff Davis
- Jim Hogg
- King
- Kinney
- Knox
- Lamb
- La Salle
- Lipscomb
- Martin
- Maverick
- Medina
- Mitchell
- Moore
- Nolan
- Oldham
- Potter
- Presidio
- Reagan
- Reeves
- Roberts
- San Patricio
- Scurry
- Sherman
- Starr
- Stonewall
- Terrell
- Throckmorton
- Upton
- Val Verde
- Ward
- Wheeler
- Wilbarger
- Willacy
- Winkler
- Wise
- Zapata
- Zavala

DISCLAIMER

County burn ban orders are established by county judges and/or county commissioners' courts. Texas A&M Forest Service is not responsible for establishing or removing burning bans. Texas A&M Forest Service is updating and displaying this information daily as a public service.

For more information please contact your local county judge's office or county website.

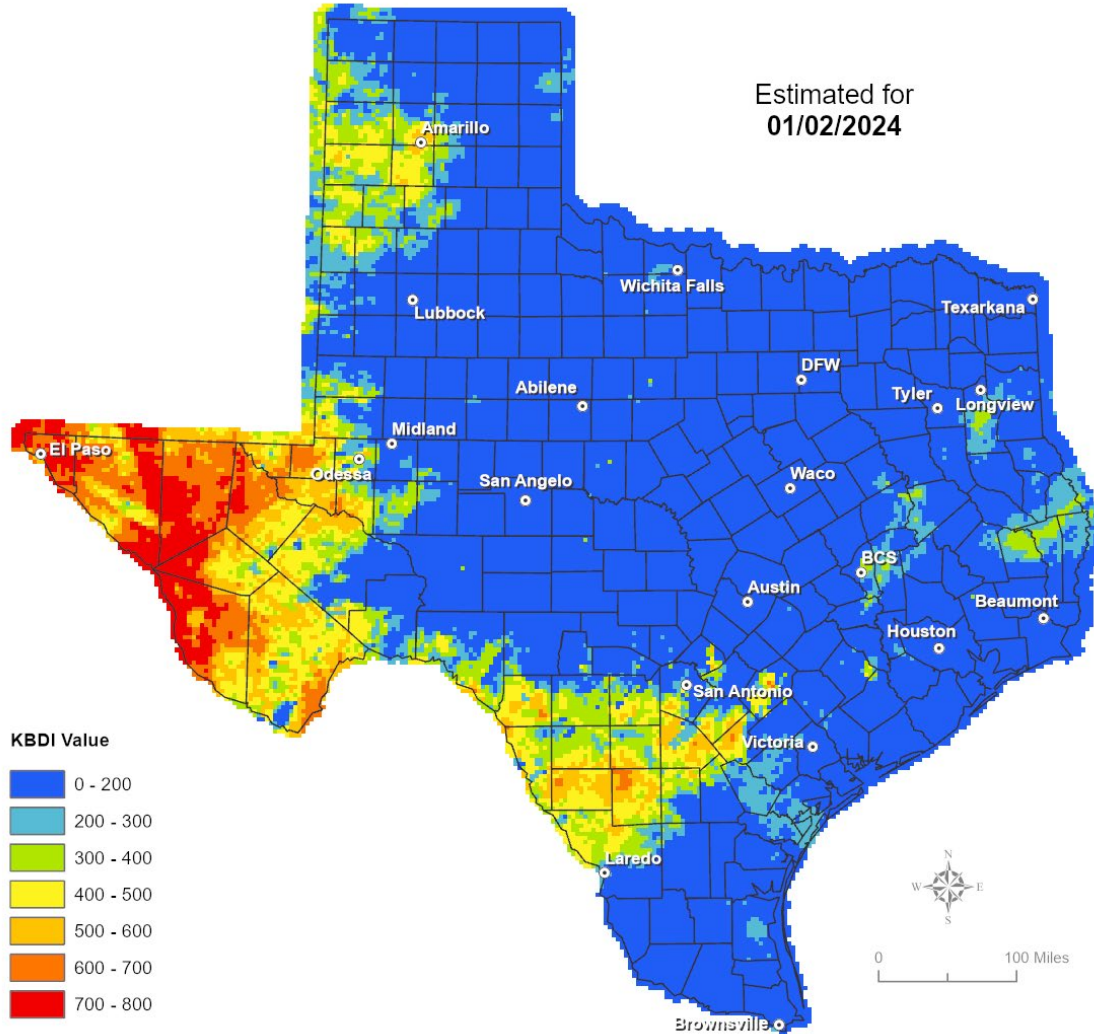
RED FLAG WARNINGS: www.weather.gov
 Additional map formats available at <https://tfsweb.tamu.edu/Burnbans/>

Keetch-Byram Drought Index

Keetch-Byram Drought Index

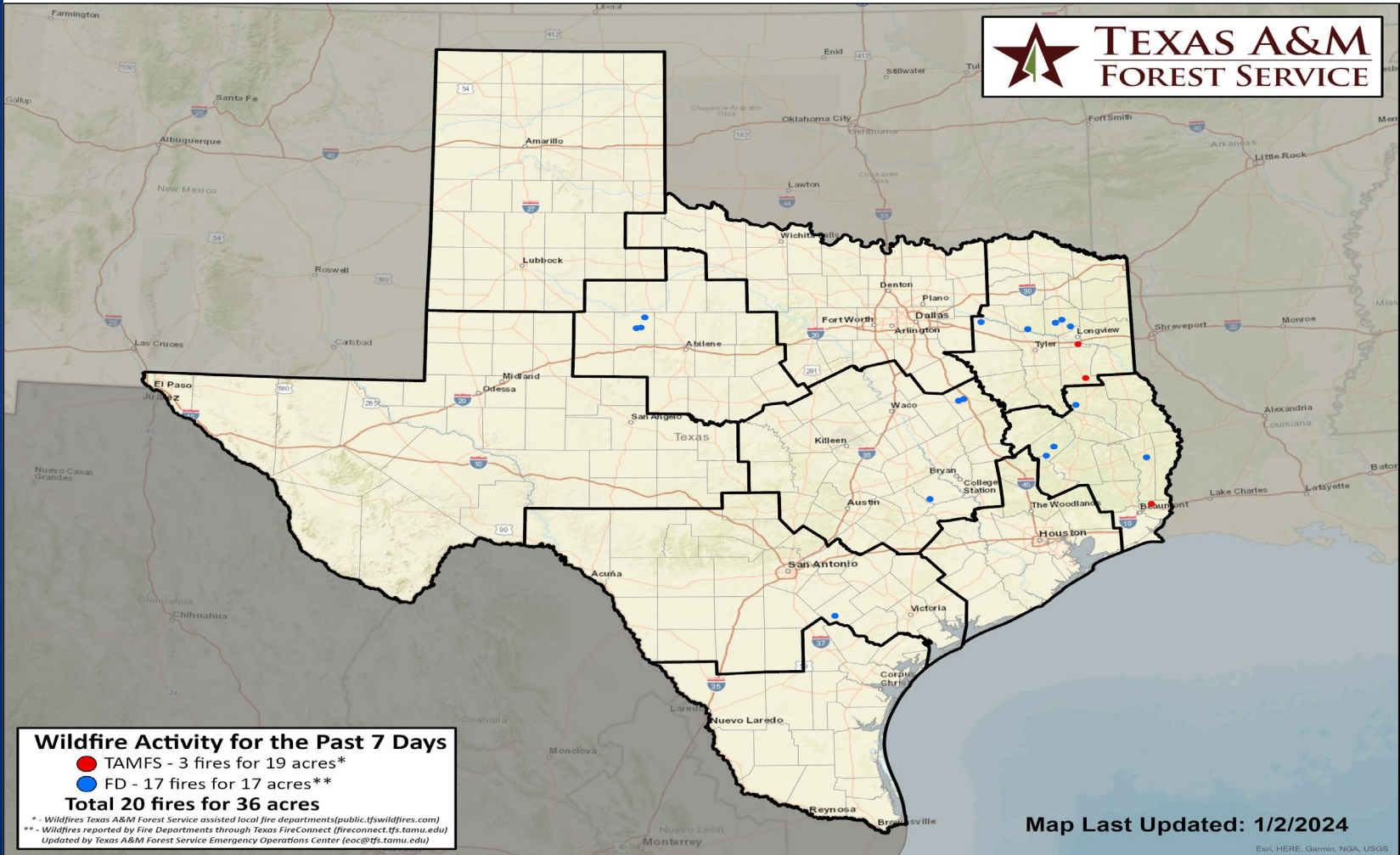
(4 km x 4 km resolution)

Estimated for
01/02/2024



Fire Activity (*Last 24 Hours)

Report of 0 (no change) fires and 0 (no change) acres have been burned this year. There are 64 (-1) counties with burn bans. The Keetch-Byram Drought Index list contains 16 (no change) counties with an average over 400.



Training

DATES		TITLE	COURSE	LOCATION
01/03/24	01/04/24	Advanced Incident Command System for Complex Incidents, ICS 400	G/ICS-400	West Dickinson
01/03/24	01/05/24	Instructional Presentation and Evaluation Skills	G-141	San Antonio