

Texas Division of Emergency Management Texas State Operations Center



Situation Awareness Brief



Thursday, January 4th, 2024
As of 0900 CDT

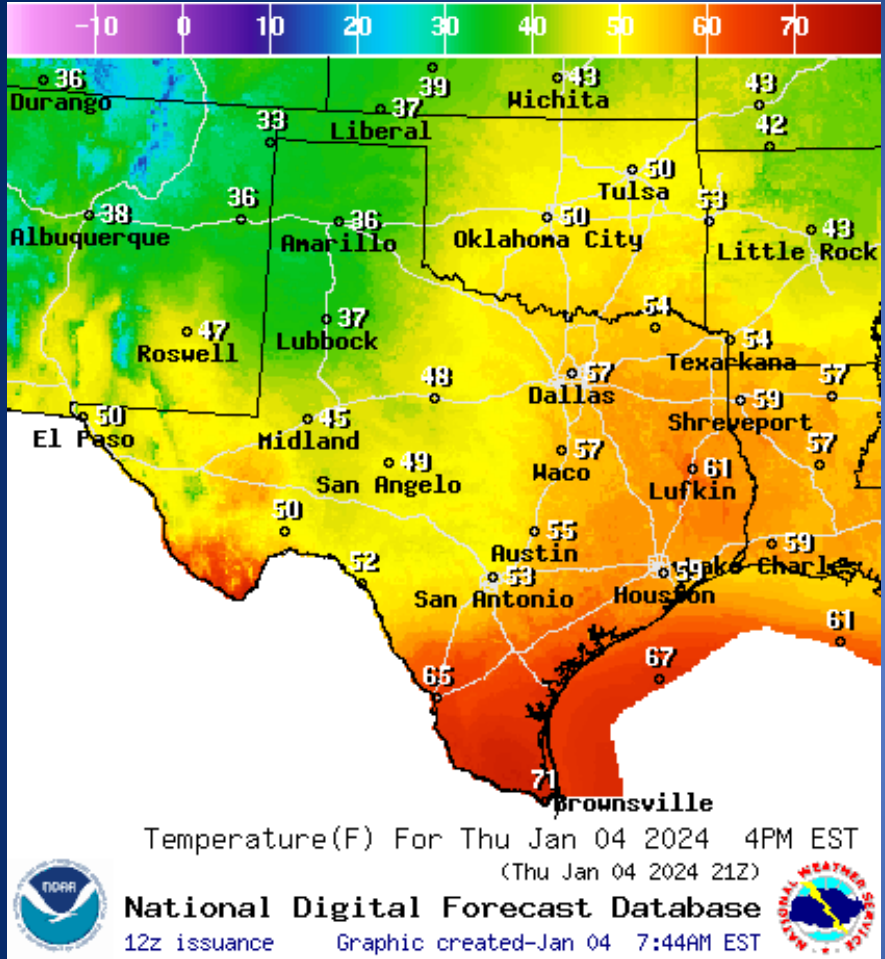
Incidents Reported to the State Operations Center (last 24 hours)

DATE	SUBJECT	LOCATION
01/03/24	Update Report #6 of an Oil Spill in Texas City	Galveston County
01/03/24	Final Report of a Water Outage in the City of Marlin	Falls County

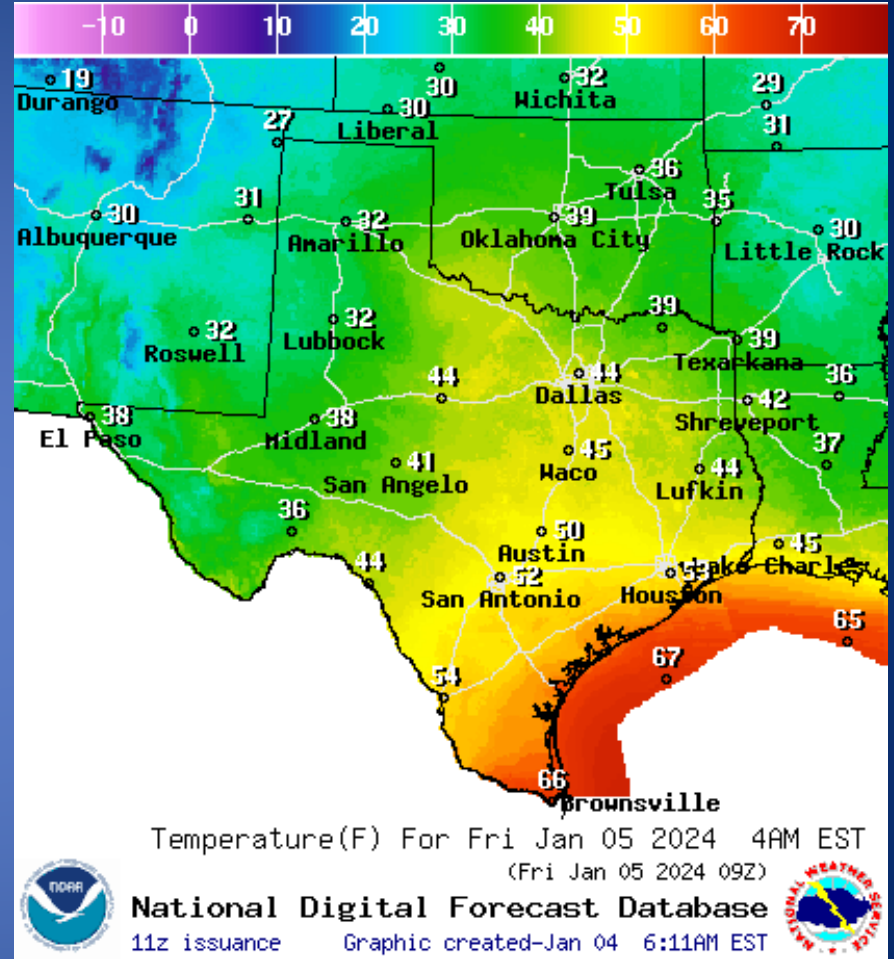
Informational Products Distributed by the State Operations Center

DATE	SUBJECT
01/03/24	NWS Amarillo: Winter Weather Briefing for Thu-Fri (1/4-1/5)
01/03/24	NWS West Gulf RFC: First Round Over...Getting Ready for the Next Round
01/03/24	NWS El Paso, TX/Santa Teresa, NM: Drought Information Statement - January 3rd 2024
01/04/24	NWS Lake Charles, LA: Friday Storm System
01/04/24	Daily NWS Threat Brief for FEMA Region 6

Weather Forecast

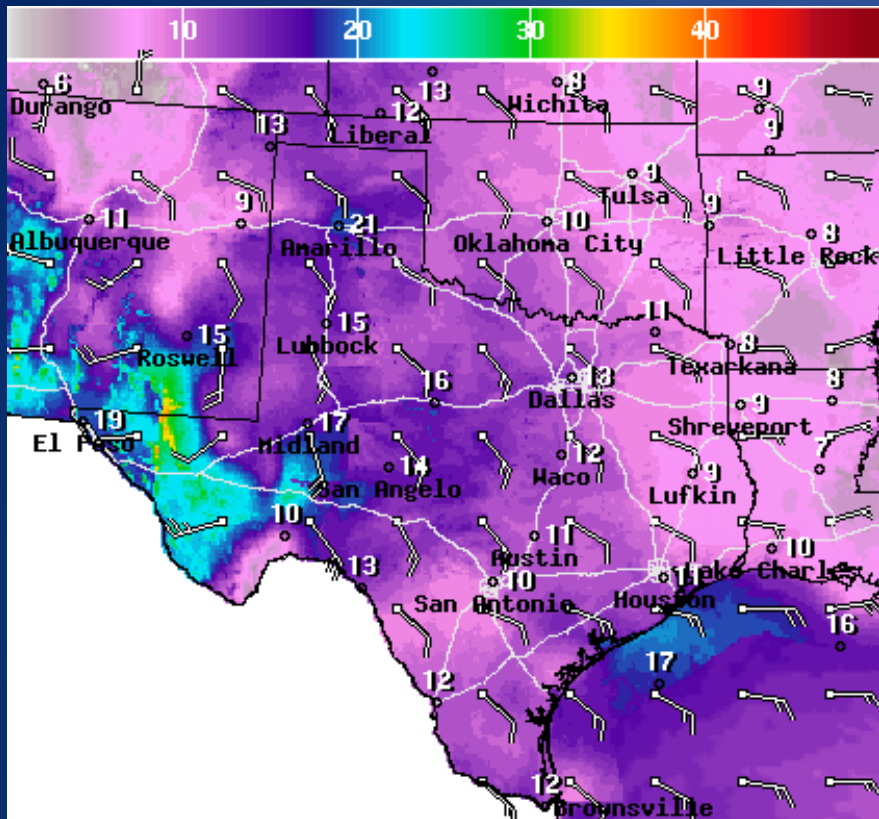


Highs



Lows

Weather Forecast



WindSpd(Kts) & WindDir For Thu Jan 04 2024 4PM EST
(Thu Jan 04 2024 21Z)

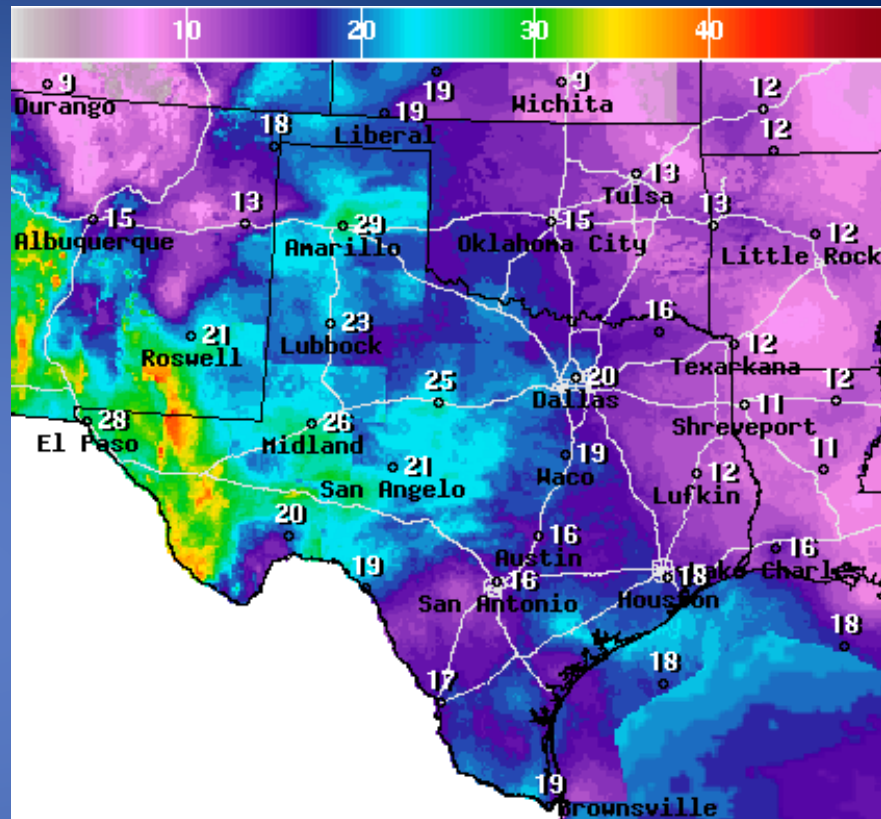


National Digital Forecast Database

12z issuance Graphic created-Jan 04 7:51AM EST



Wind Speeds



Wind Gust(Kts) Thu Jan 04 2024 4PM EST
(Thu Jan 04 2024 21Z)



National Digital Forecast Database

12z issuance Graphic created-Jan 04 7:55AM EST



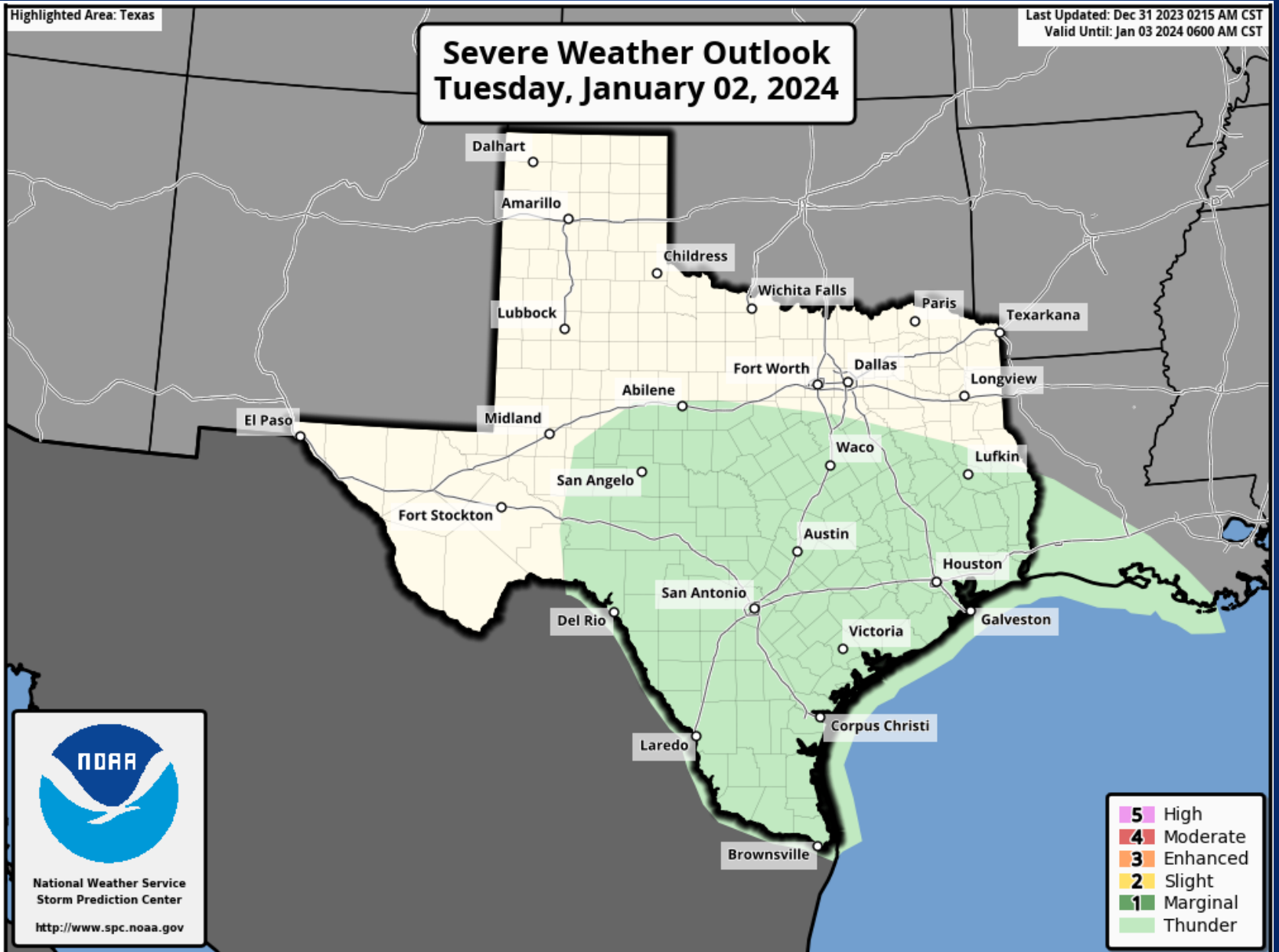
Gusts

Hazardous Weather

Highlighted Area: Texas

Last Updated: Dec 31 2023 0215 AM CST
Valid Until: Jan 03 2024 0600 AM CST

Severe Weather Outlook Tuesday, January 02, 2024



- 5 High
- 4 Moderate
- 3 Enhanced
- 2 Slight
- 1 Marginal
- Thunder

Hazardous Weather

Winter Weather Advisory

In effect from Noon today until 6am Friday

Weather Forecast Office
Lubbock, TX
Issued Jan 04, 2024 5:12 AM CST



NWSLubbock

weather.gov/lub

A Winter Weather Advisory is in effect from noon today until 6 AM Friday. Wet snow (possibly mixed with rain at times) is expected to result in snow accumulations of 1 to 2 inches. Roads and sidewalks will likely become slick and hazardous especially late this afternoon and evening.



WINTER WEATHER ADVISORY

WHERE: Sacramento Mtns above 7000 feet

WHEN: 5 AM through 5 PM on Thursday

SNOW AMOUNTS: 2 to 5 inches



WHERE: Gila/Black Range above 6000 feet

WHEN: 11 PM Tonight through 5 PM on Thursday

SNOW AMOUNTS: 2 to 5 inches (1-3 for elevations 6000-7000 ft)



- Slick travel possible on area roads within the Sacs and Gila
- Wintry conditions could impact morning commutes
- Wind gusts up to 30-40 mph also possible



EL PASO, TX

NATIONAL WEATHER SERVICE



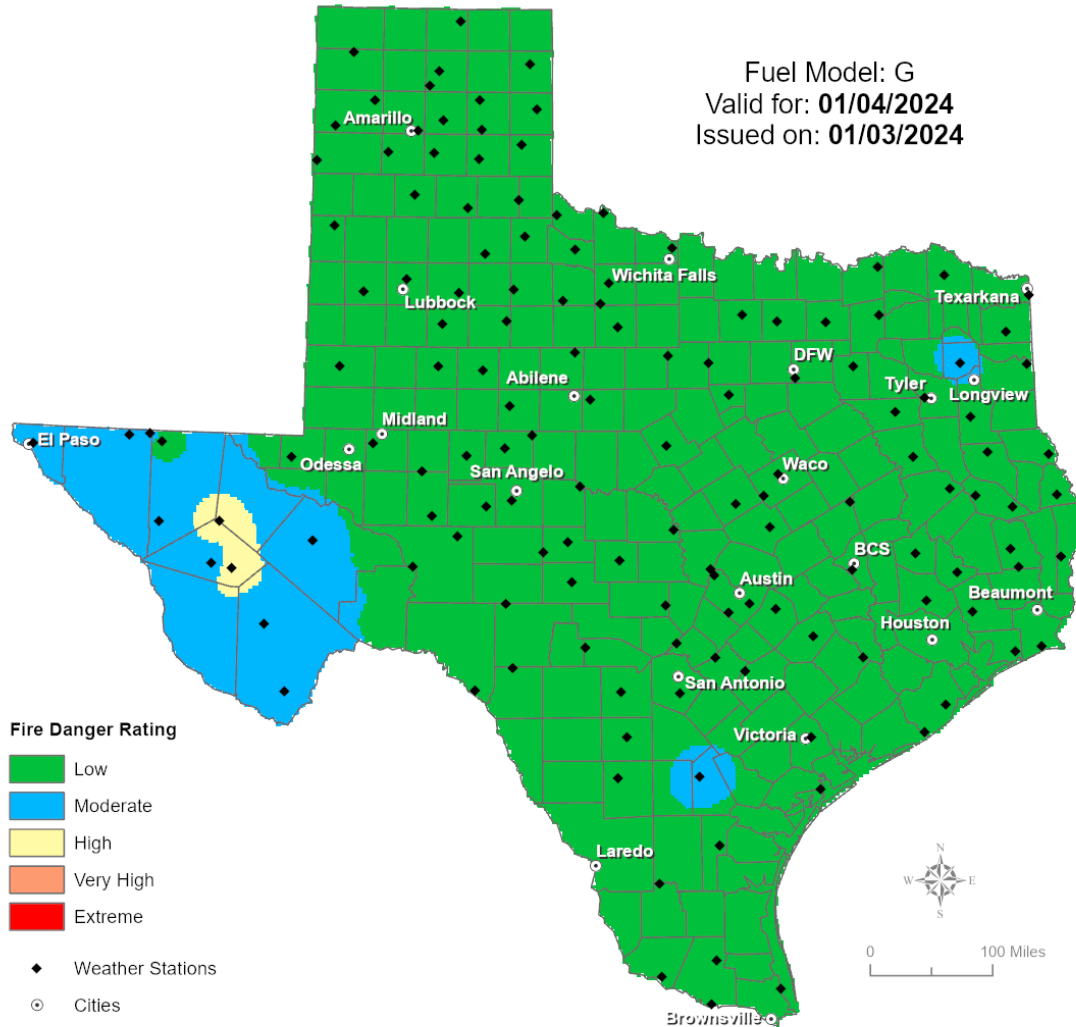
Weather Warnings/Advisories Issued

DATE	WARNING TYPE	LOCATION
01/03/24	High Wind Warning	Hudspeth County

Fire Danger Forecast

Forecast Fire Danger

Fuel Model: G
Valid for: **01/04/2024**
Issued on: **01/03/2024**



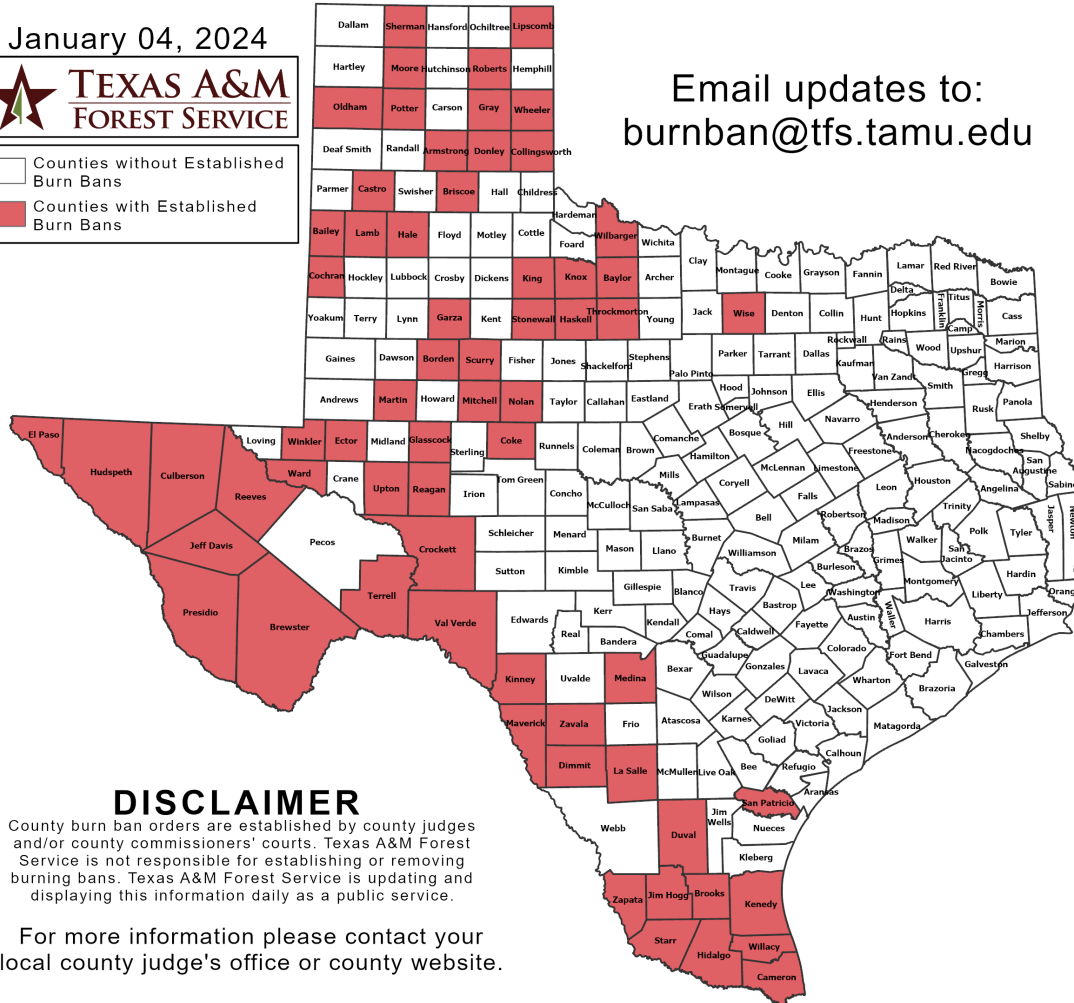
Burn Ban

OUTDOOR BURN BANS

January 04, 2024



Counties without Established Burn Bans
 Counties with Established Burn Bans



Email updates to:
burnban@tfs.tamu.edu

Counties with Burn Bans: 64

- Armstrong
- Bailey
- Baylor
- Borden
- Brewster
- Briscoe
- Brooks
- Cameron
- Castro
- Cochran
- Coke
- Collingsworth
- Crockett
- Culberson
- Dimmit
- Donley
- Duval
- Ector
- El Paso
- Garza
- Glasscock
- Gray
- Hale
- Haskell
- Hidalgo
- Hudspeth
- Jeff Davis
- Jim Hogg
- Kenedy
- King
- Kinney
- Knox
- Lamb
- La Salle
- Lipscomb
- Martin
- Maverick
- Medina
- Mitchell
- Moore
- Nolan
- Oldham
- Potter
- Presidio
- Reagan
- Reeves
- Roberts
- San Patricio
- Scurry
- Sherman
- Starr
- Stonewall
- Terrell
- Throckmorton
- Upton
- Val Verde
- Ward
- Wheeler
- Wilbarger
- Willacy
- Winkler
- Wise
- Zapata
- Zavala

DISCLAIMER

County burn ban orders are established by county judges and/or county commissioners' courts. Texas A&M Forest Service is not responsible for establishing or removing burning bans. Texas A&M Forest Service is updating and displaying this information daily as a public service.

For more information please contact your local county judge's office or county website.


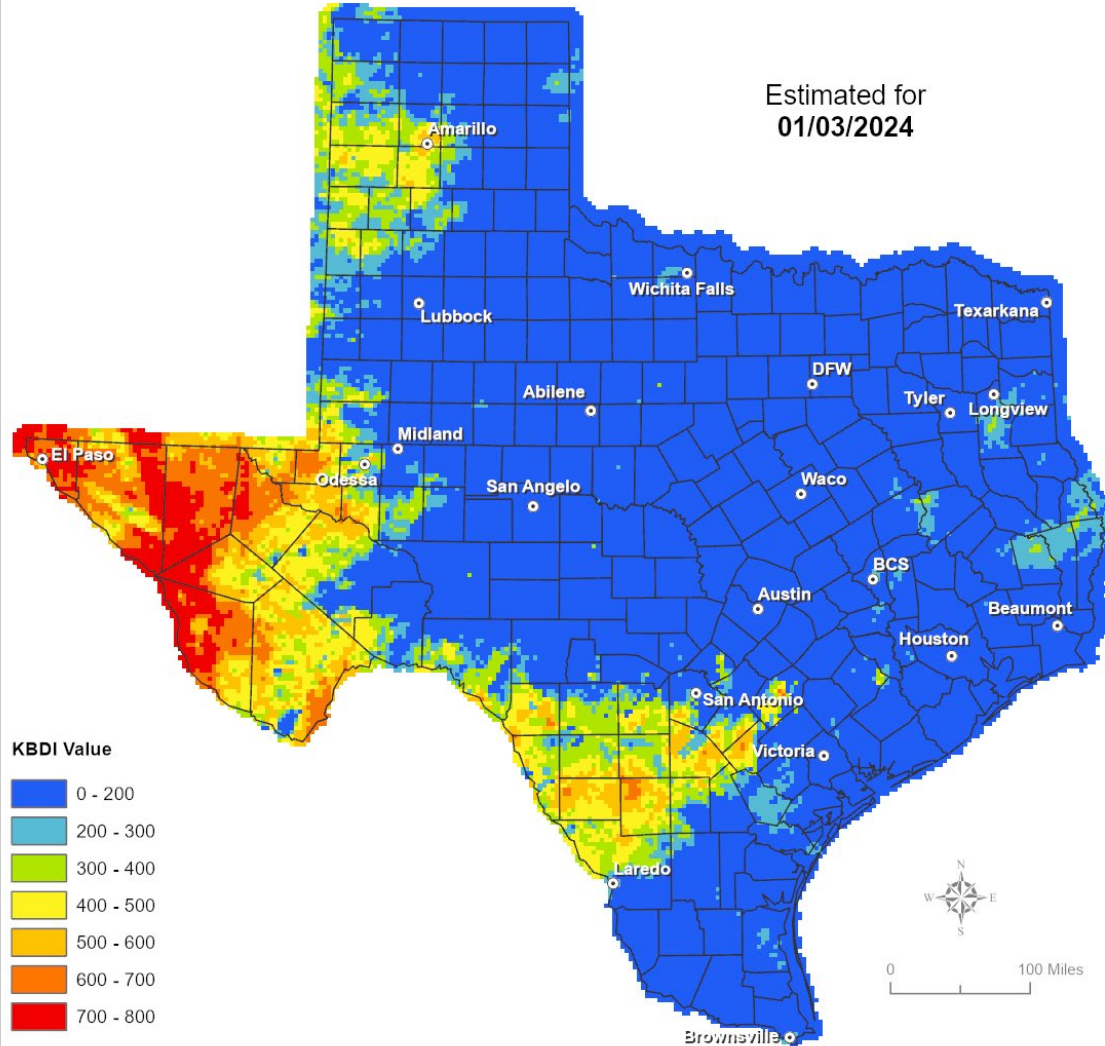
RED FLAG WARNINGS: www.weather.gov
 Additional map formats available at <https://tfsweb.tamu.edu/Burnbans/>

Keetch-Byram Drought Index

Keetch-Byram Drought Index

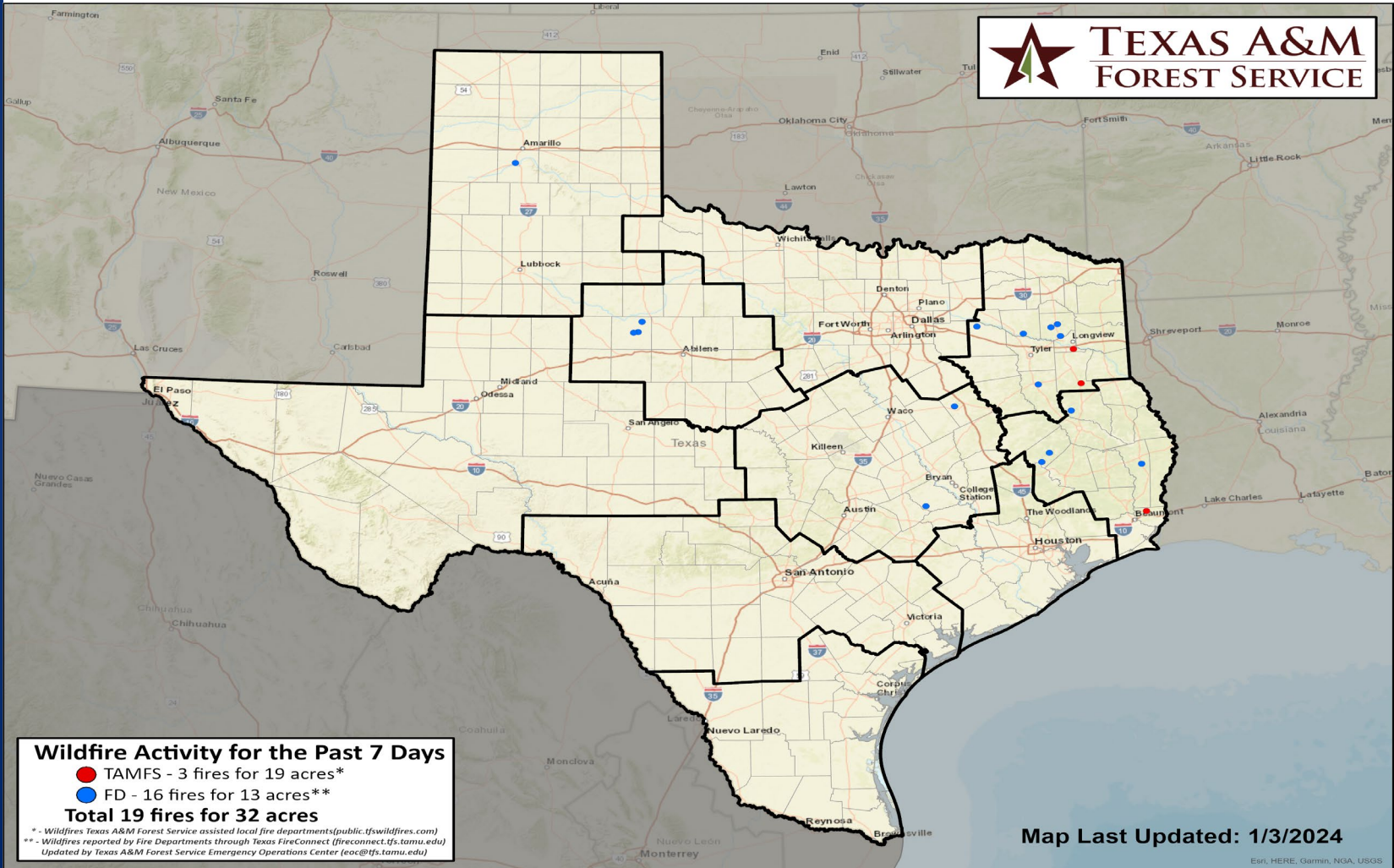
(4 km x 4 km resolution)

Estimated for
01/03/2024



Fire Activity (*Last 24 Hours)

Report of 0 (no change) fires and 0 (no change) acres have been burned this year. There are 64 (no change) counties with burn bans. The Keetch-Byram Drought Index list contains 16 (no change) counties with an average over 400.



Training

DATES		TITLE	COURSE	LOCATION
01/03/24	01/04/24	Advanced Incident Command System for Complex Incidents, ICS 400	G/ICS-400	West Dickinson
01/03/24	01/05/24	Instructional Presentation and Evaluation Skills	G-141	San Antonio