

Texas Division of Emergency Management Texas State Operations Center



Situation Awareness Brief



Friday, January 5th, 2024
As of 0900 CDT

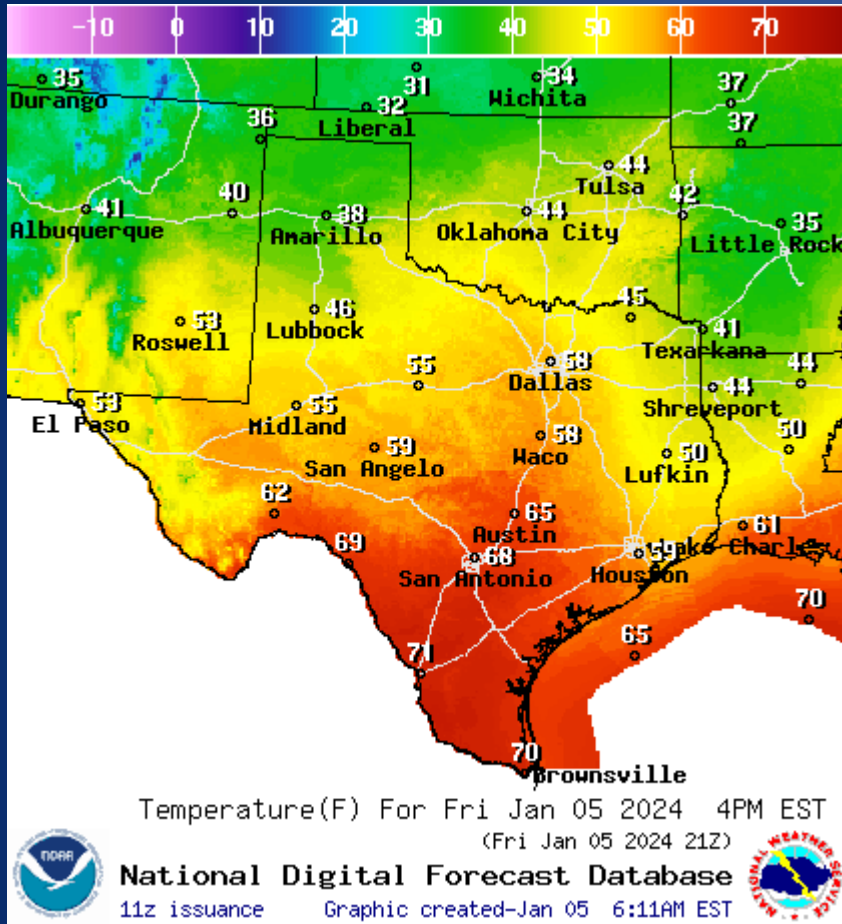
Incidents Reported to the State Operations Center (last 24 hours)

DATE	SUBJECT	LOCATION
01/04/24	Initial Report of a Road Closure (SH-59)	Goliad County
01/04/24	Preliminary Earthquake Report (M3.3)	Karnes County
01/04/24	Final Report of a Road Closure (SH-59)	Goliad County
01/05/24	Initial Report of a Road Closure (US 281)	Jim Wells County
01/05/24	Final Report of the Road Closure (US 281)	Jim Wells County

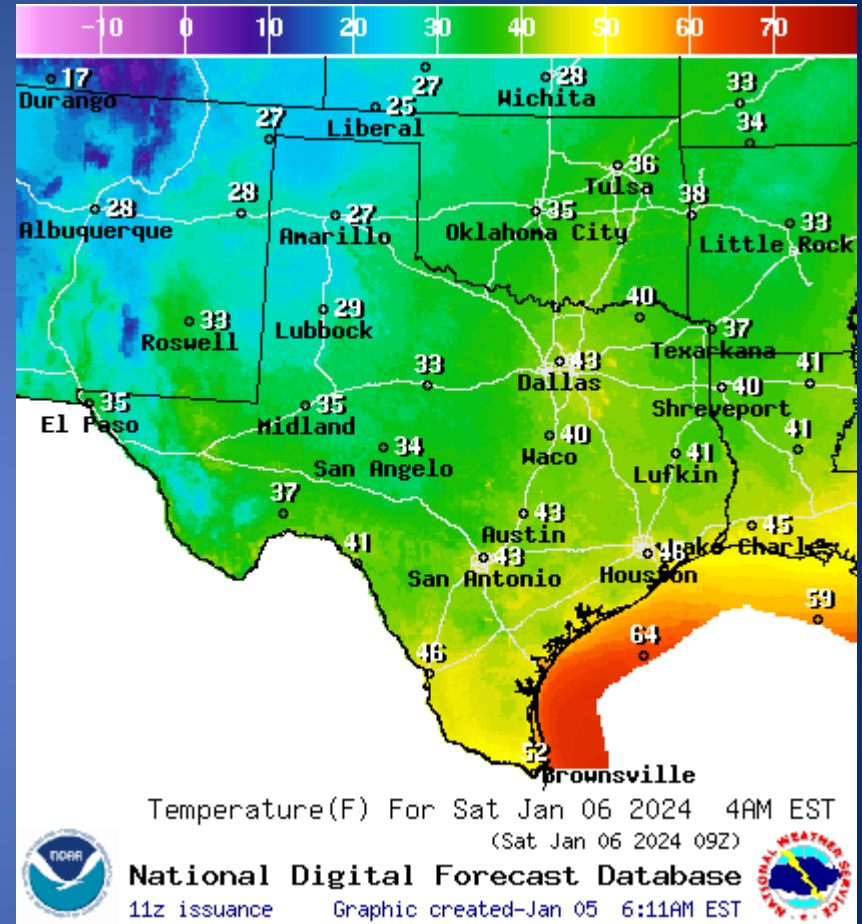
Informational Products Distributed by the State Operations Center

DATE	SUBJECT
01/04/24	NWS El Paso, TX/Santa Teresa, NM: Hazard Outlook
01/04/24	NWS West Gulf RFC: Rounds of Precipitation Expected...Will Watch Area Rivers
01/04/24	NWS Lake Charles, LA: Drought Information Packet
01/05/24	NWS Lake Charles, LA: Active Weather Pattern Today and Again on Monday
01/05/24	Daily NWS Threat Brief for FEMA Region 6

Weather Forecast

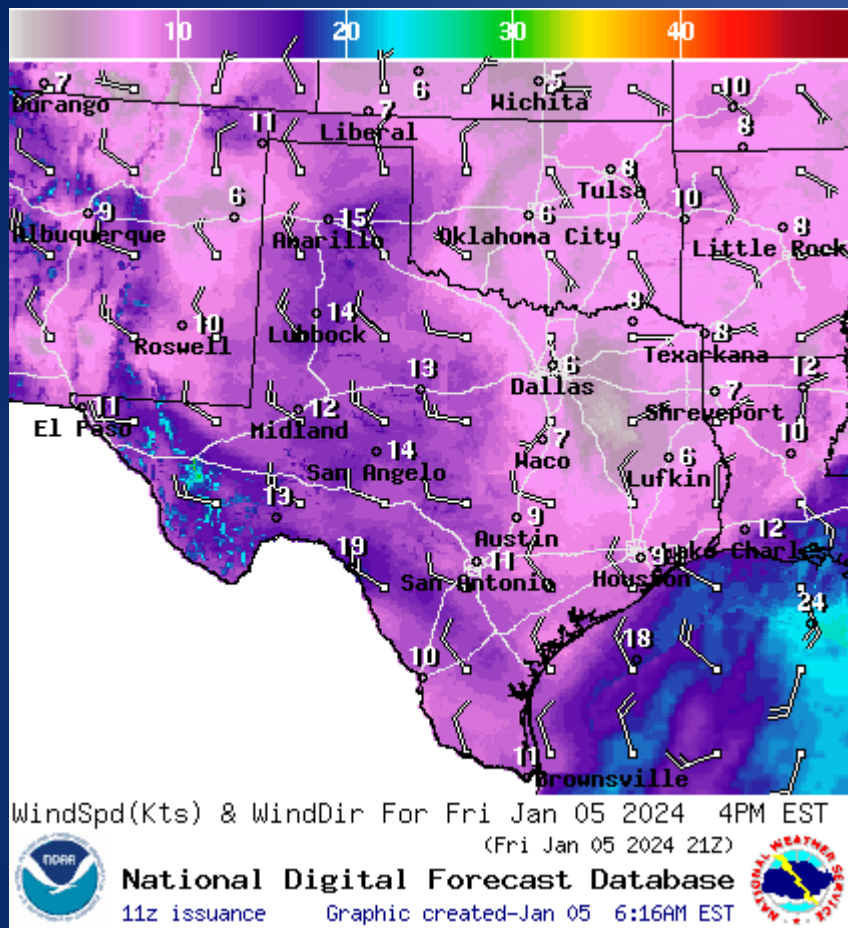


Highs

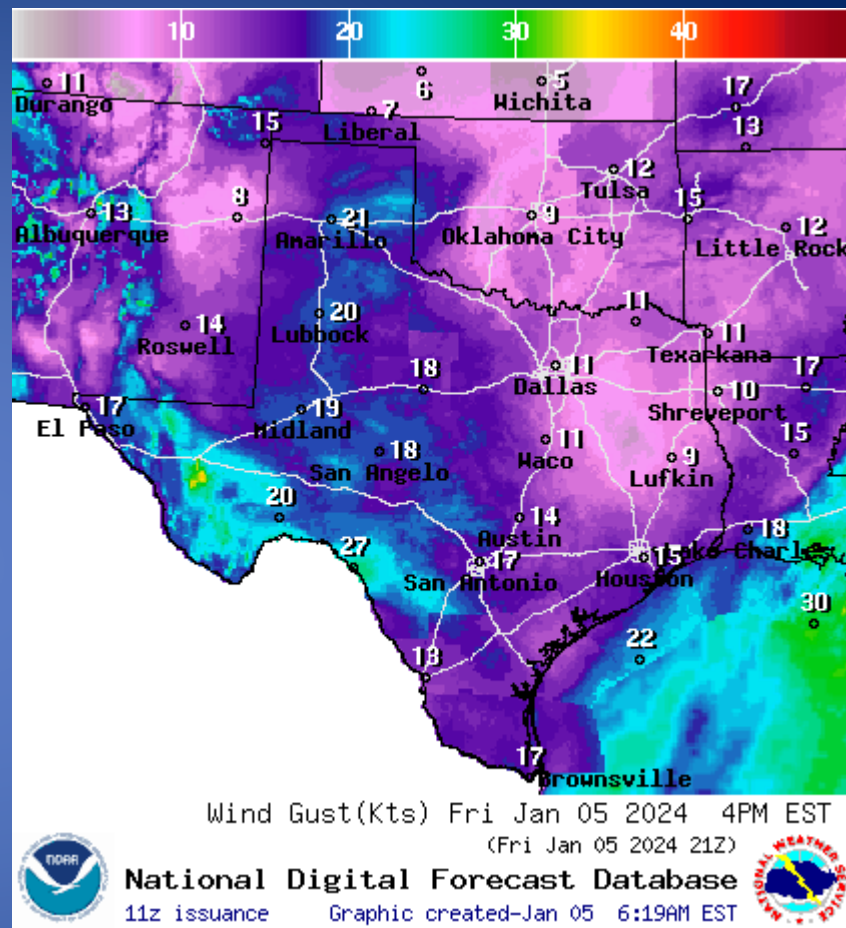


Lows

Weather Forecast

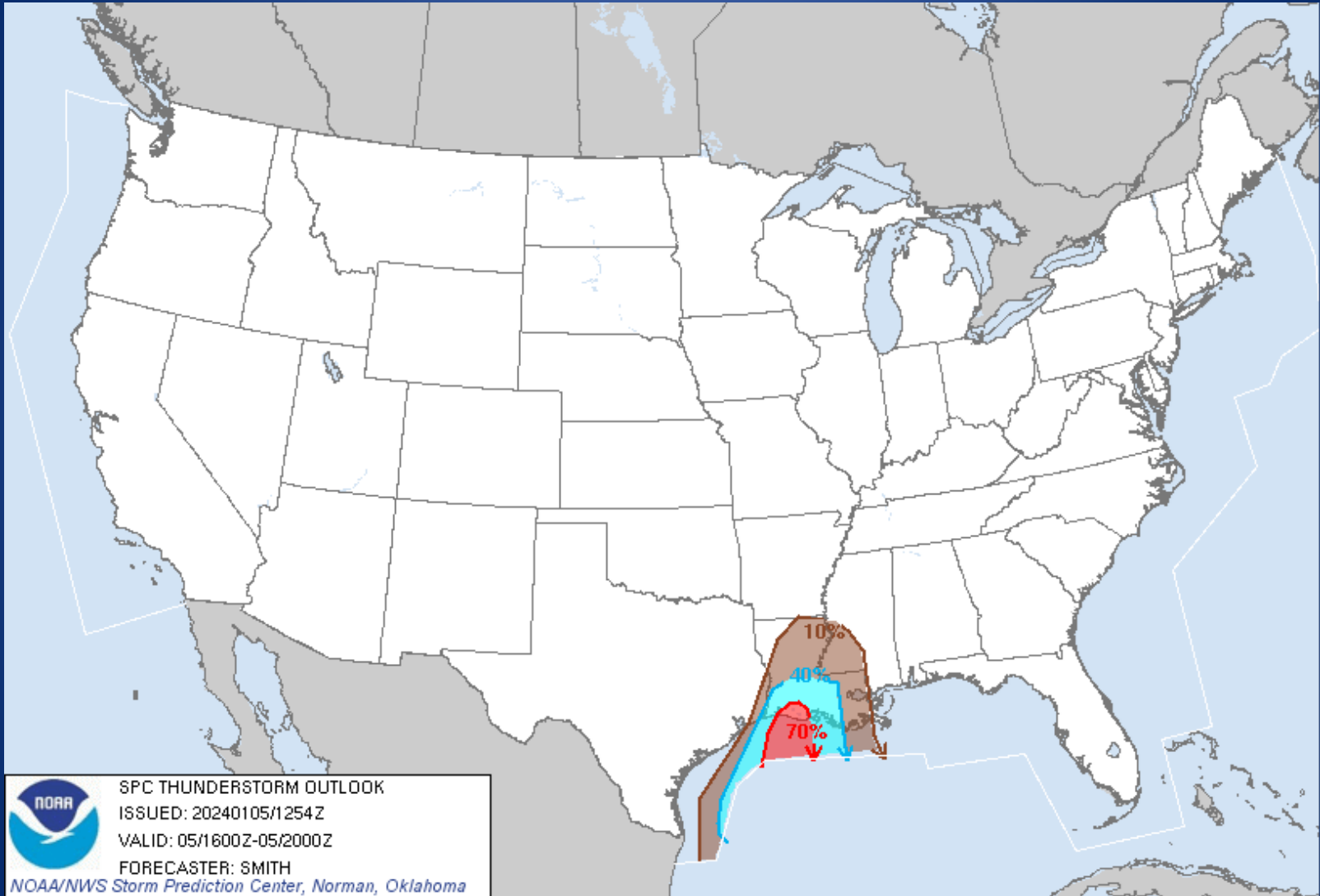


Wind Speeds



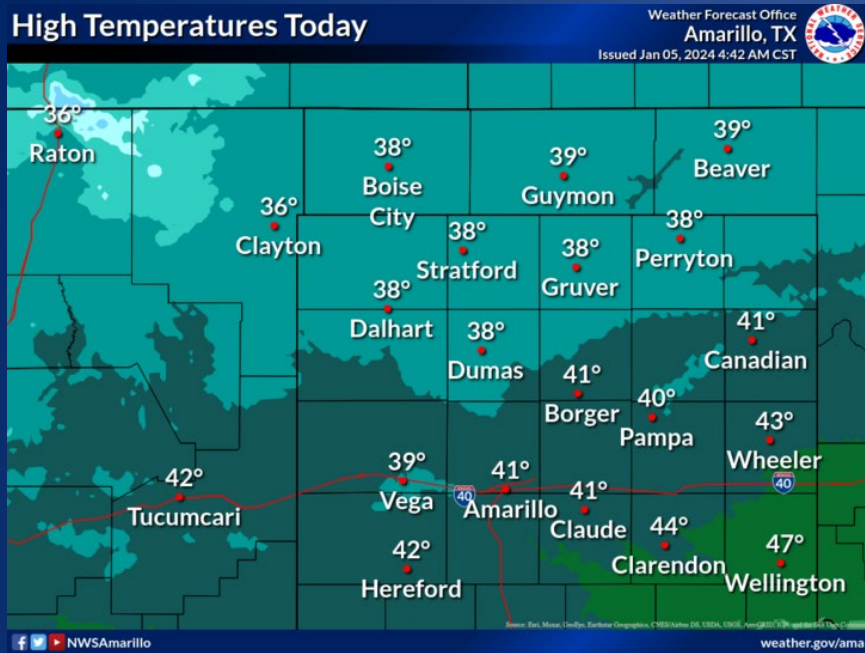
Gusts

Hazardous Weather



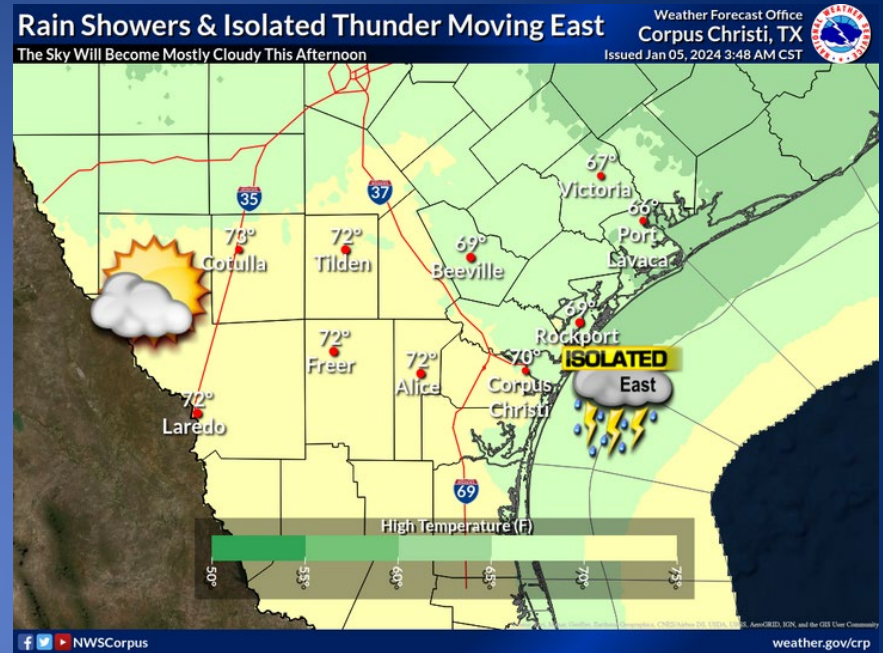
Hazardous Weather

High Temperatures Today



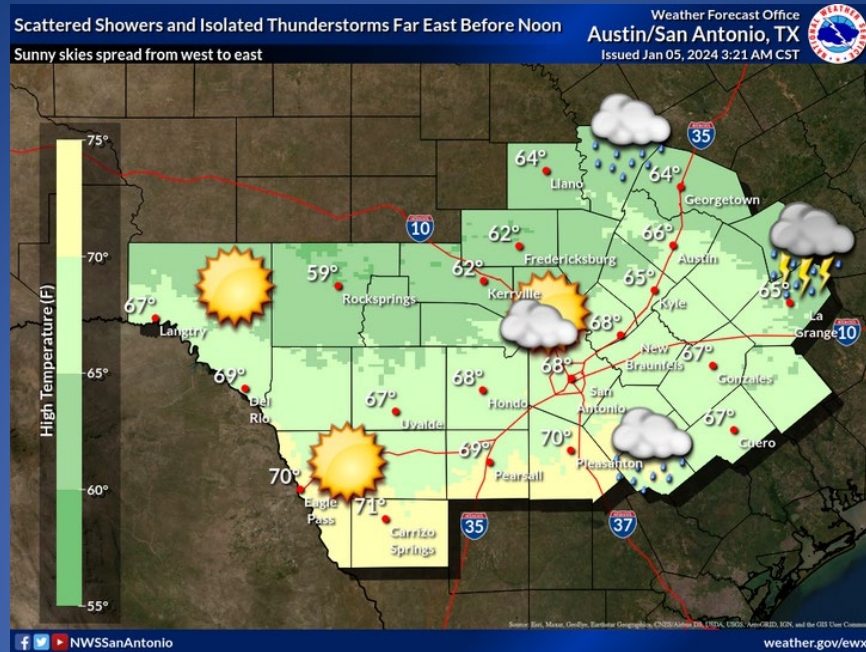
High temperatures today should rise to above freezing across the Panhandles. Winds will remain out of the north today at 10 to 15 mph.

Rain Showers & Isolated Thunder Moving East



Rain showers and a few thunderstorms will be around this morning along the Coastal Bend. The clouds will begin clear by the late morning in the Rio Grande Plains and will clear to the east through the afternoon. Highs will range from the mid 60s to mid 70s.

Hazardous Weather

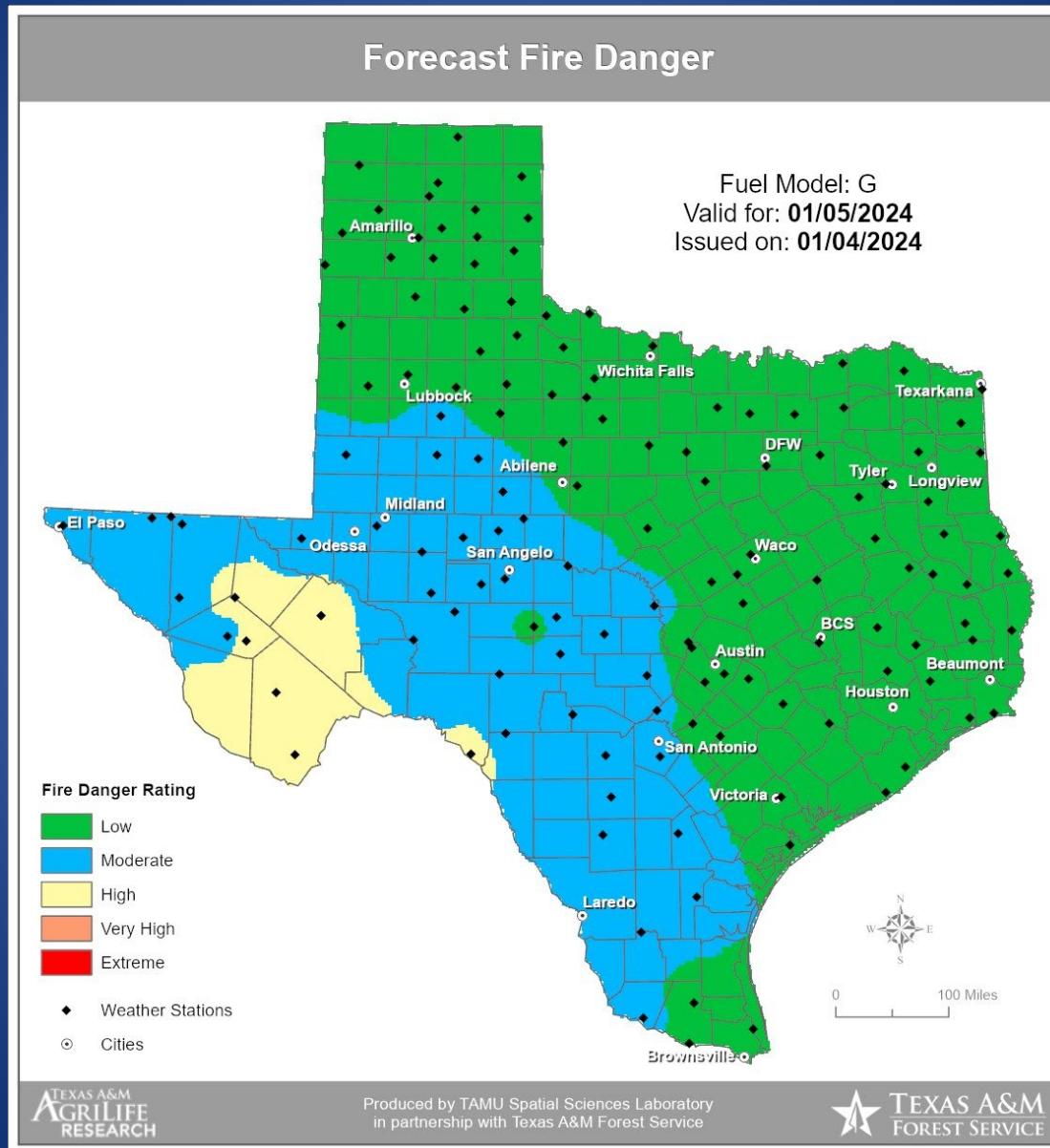


Scattered showers and isolated thunderstorms are possible this morning ahead of the Pacific frontal passage. Also, patchy to areas of fog and even isolated dense fog is possible through 9 AM. Otherwise, skies begin to clear from west to east throughout the day. Highs in the 60s for the most part with low 70s across the southern Rio Grande Plains.

Weather Warnings/Advisories Issued

DATE	WARNING TYPE	LOCATION
01/04/24	Winter Weather Warning	Dallam and Hartley Counties
01/05/24	Flood Advisory	Jackson and Matagorda Counties
01/05/24	Tornado Warning	Brazoria and Galveston Counties

Fire Danger Forecast



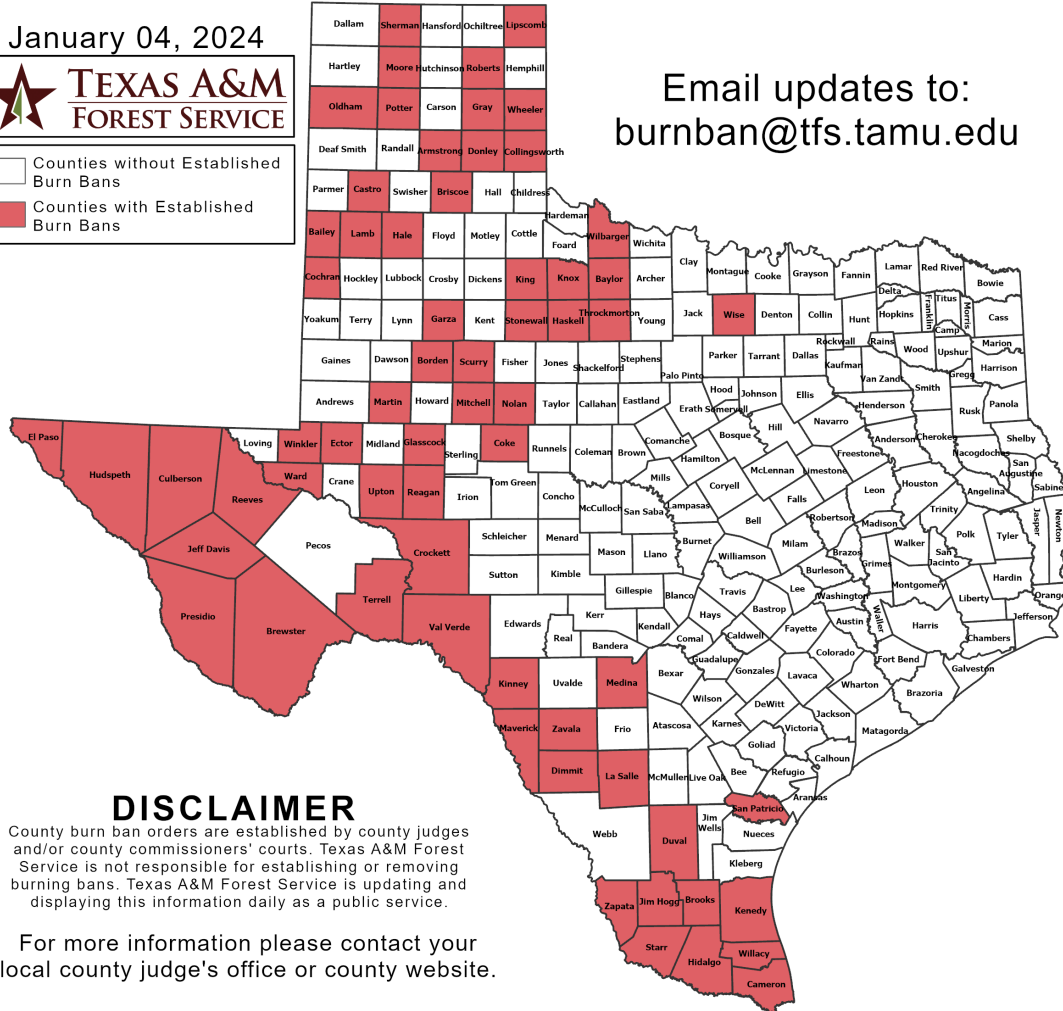
Burn Ban

OUTDOOR BURN BANS

January 04, 2024



□ Counties without Established Burn Bans
□ Counties with Established Burn Bans



Email updates to:
burnban@tfs.tamu.edu

Counties with Burn Bans: 64

- | | | |
|---------------|------------|--------------|
| Armstrong | Hale | Reagan |
| Bailey | Haskell | Reeves |
| Baylor | Hidalgo | Roberts |
| Borden | Hudspeth | San Patricio |
| Brewster | Jeff Davis | Scurry |
| Briscoe | Jim Hogg | Sherman |
| Brooks | Kenedy | Starr |
| Cameron | King | Stonewall |
| Castro | Kinney | Terrell |
| Cochran | Knox | Throckmorton |
| Coke | Lamb | Upton |
| Collingsworth | La Salle | Val Verde |
| Crockett | Lipscomb | Ward |
| Culberson | Martin | Wheeler |
| Dimmit | Maverick | Wilbarger |
| Donley | Medina | Willacy |
| Duval | Mitchell | Winkler |
| Ector | Moore | Wise |
| El Paso | Nolan | Zapata |
| Garza | Oldham | Zavala |
| Glasscock | Potter | |
| Gray | Presidio | |

DISCLAIMER

County burn ban orders are established by county judges and/or county commissioners' courts. Texas A&M Forest Service is not responsible for establishing or removing burning bans. Texas A&M Forest Service is updating and displaying this information daily as a public service.

For more information please contact your local county judge's office or county website.

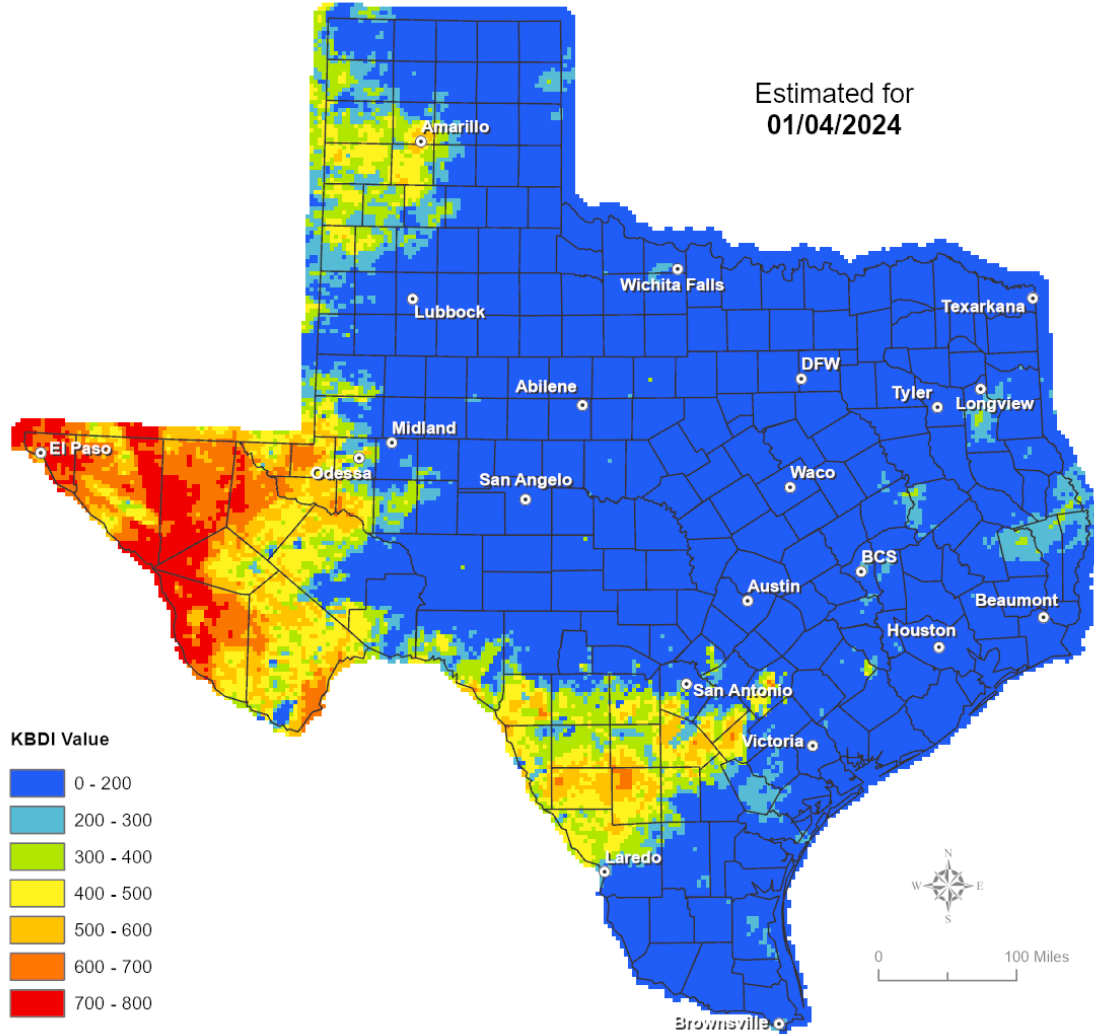
RED FLAG WARNINGS: www.weather.gov
 Additional map formats available at <https://tfsweb.tamu.edu/Burnbans/>

Keetch-Byram Drought Index

Keetch-Byram Drought Index

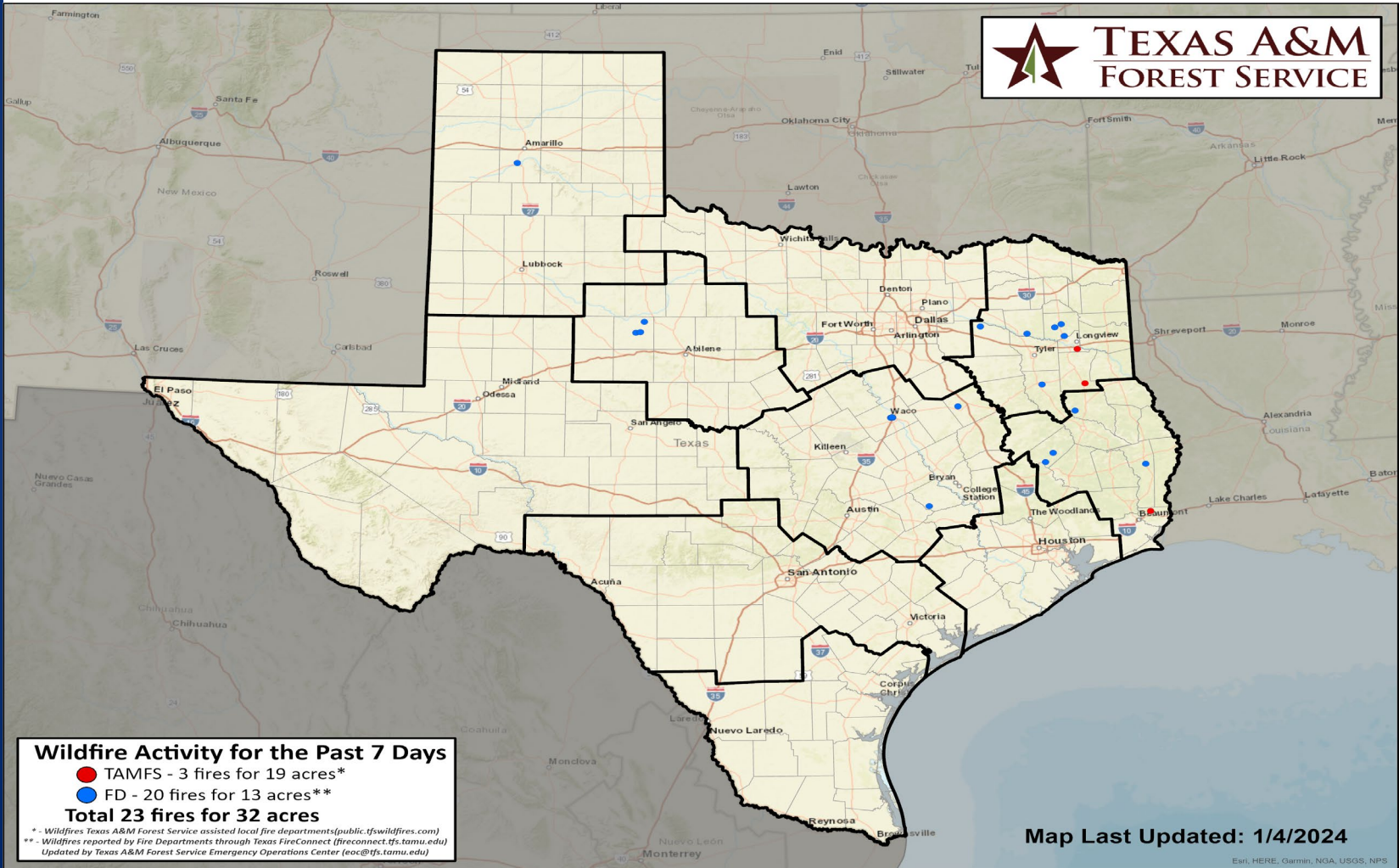
(4 km x 4 km resolution)

Estimated for
01/04/2024



Fire Activity (*Last 24 Hours)

Report of 0 (no change) fires and 0 (no change) acres have been burned this year. There are 64 (no change) counties with burn bans. The Keetch-Byram Drought Index list contains 16 (no change) counties with an average over 400.



Training

DATES		TITLE	COURSE	LOCATION
01/03/24	01/05/24	Instructional Presentation and Evaluation Skills	G-141	San Antonio