

# Texas Division of Emergency Management Texas State Operations Center



## Situation Awareness Brief



Saturday, January 6<sup>th</sup>, 2024  
As of 0900 CDT

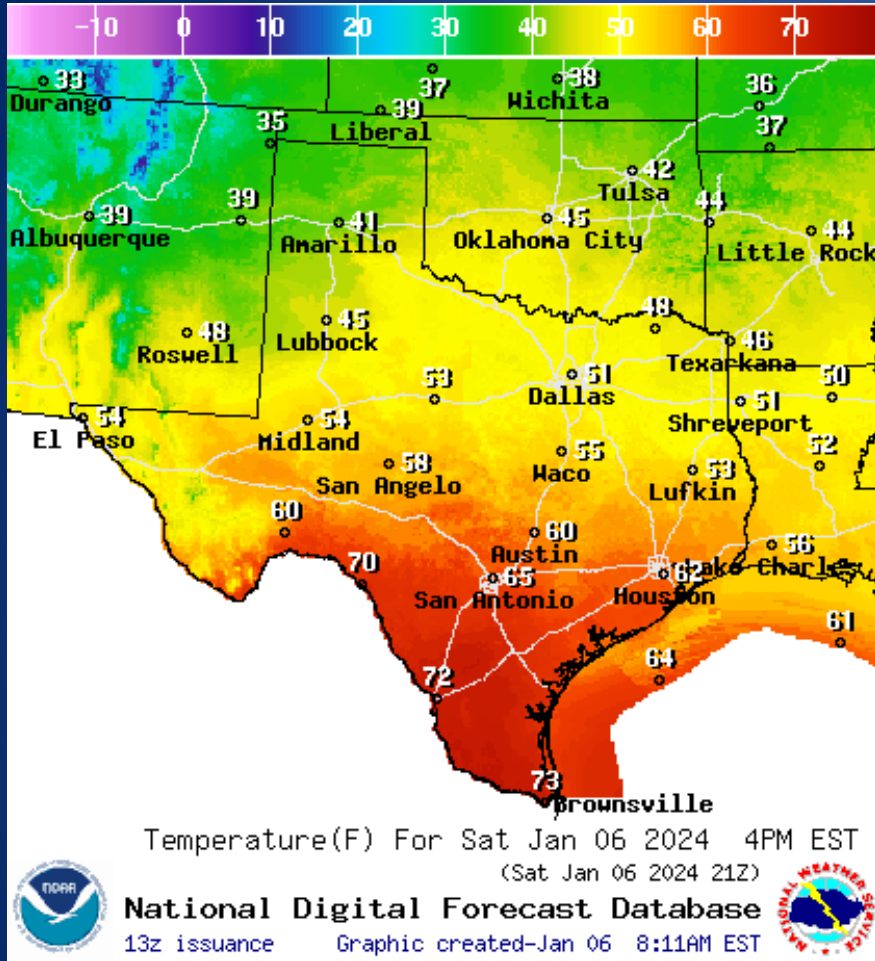
# Incidents Reported to the State Operations Center (last 24 hours)

<b>DATE</b>	<b>SUBJECT</b>	<b>LOCATION</b>
01/05/24	Final Report of a Water Outage	Montague County
01/05/24	Preliminary Earthquake Report (M3.3)	Culberson County,
01/05/23	Update Report #7 of an Oil Spill in Texas City	Galveston County
01/05/24	Initial Report of a Road Closure (SH-111)	Lavaca County
01/05/24	Final Report of a Road Closure (SH-111)	Lavaca County
01/05/24	Preliminary Earthquake Report (M3.2)	Presidio County
01/06/24	PLB Incident #24I0152 Has Been Opened	Sherman County
01/06/24	PLB Incident #24I0152 Has Been Closed	Sherman County

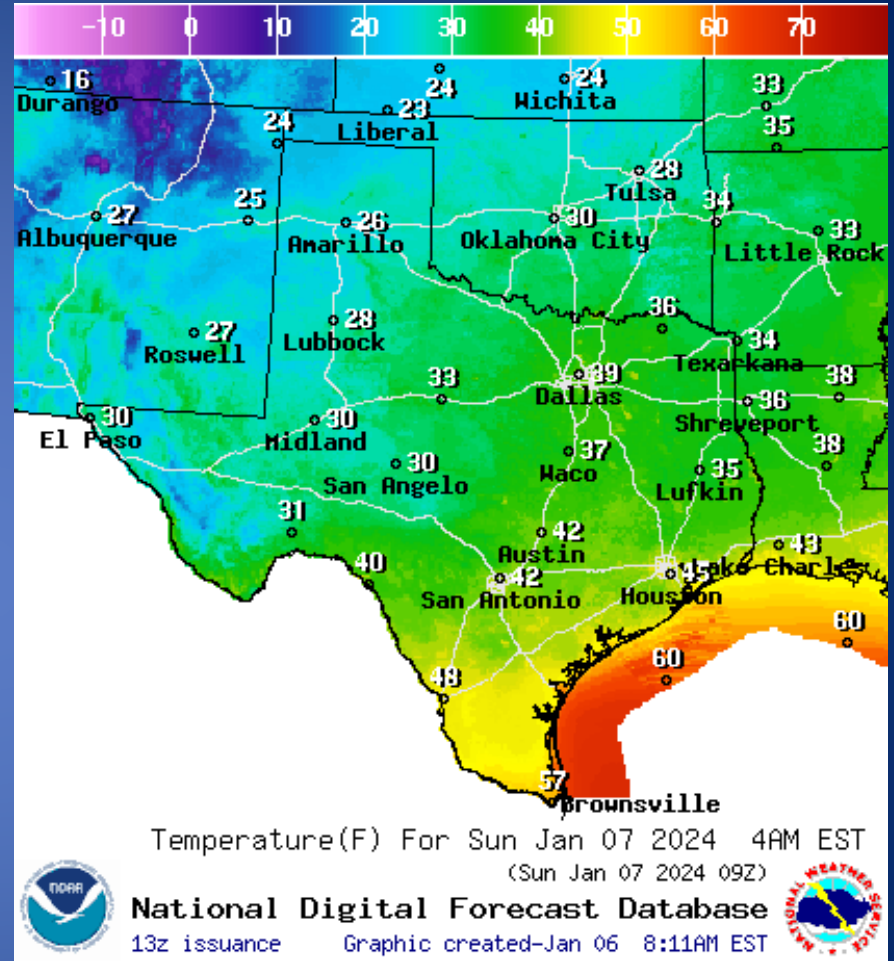
# Informational Products Distributed by the State Operations Center

<b>DATE</b>	<b>SUBJECT</b>
01/05/24	NWS Amarillo: Weather Briefing for January 8-9, 2024 - Winter Weather
01/05/24	NWS West Gulf RFC: Precipitation Today Moves East...Next Batch In The Queue
01/05/24	NWS Norman, OK: Winter Weather Update for Early Next Week (January 8-9)
01/05/24	NWS El Paso, TX/Santa Teresa, NM: Situational Awareness Briefing for Sunday Night/ Monday Morning Cold Front
01/05/24	NWS Brownsville Weather Update: Increasing Wind and Wildfire Spread Danger Late Monday through Tuesday
01/05/24	NWS Midland/Odessa: HEADS UP - Strong Winds Expected Early Next Week and Possibly Wintry Precipitation
01/06/24	NWS Lake Charles, LA: Next Weather Maker Monday
01/06/24	Daily NWS Threat Brief for Saturday, January 6, 2024 for FEMA Region 6

# Weather Forecast

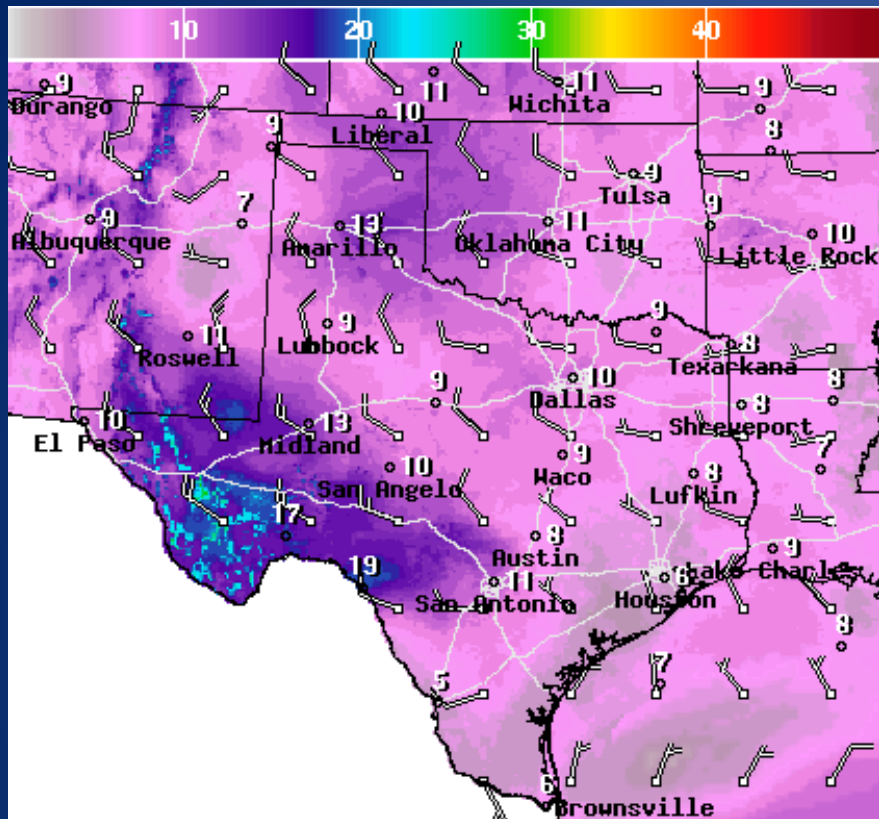


## Highs



## Lows

# Weather Forecast



WindSpd(Kts) & WindDir For Sat Jan 06 2024 4PM EST  
(Sat Jan 06 2024 21Z)

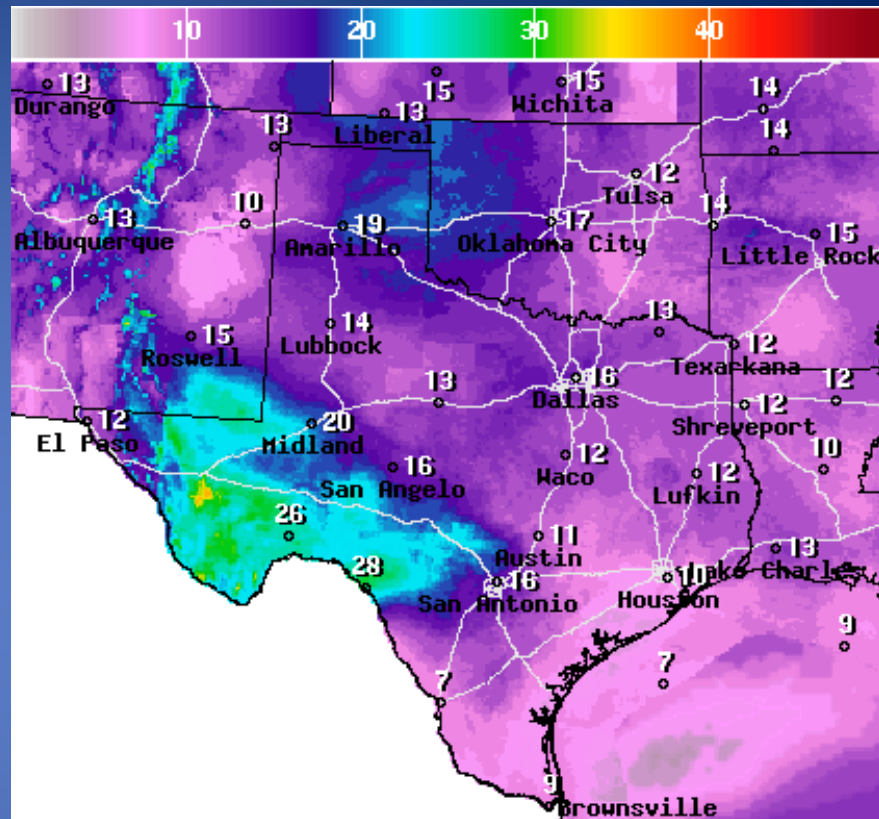


National Digital Forecast Database

13z issuance Graphic created-Jan 06 8:19AM EST



## Wind Speeds



Wind Gust(Kts) Sat Jan 06 2024 4PM EST  
(Sat Jan 06 2024 21Z)



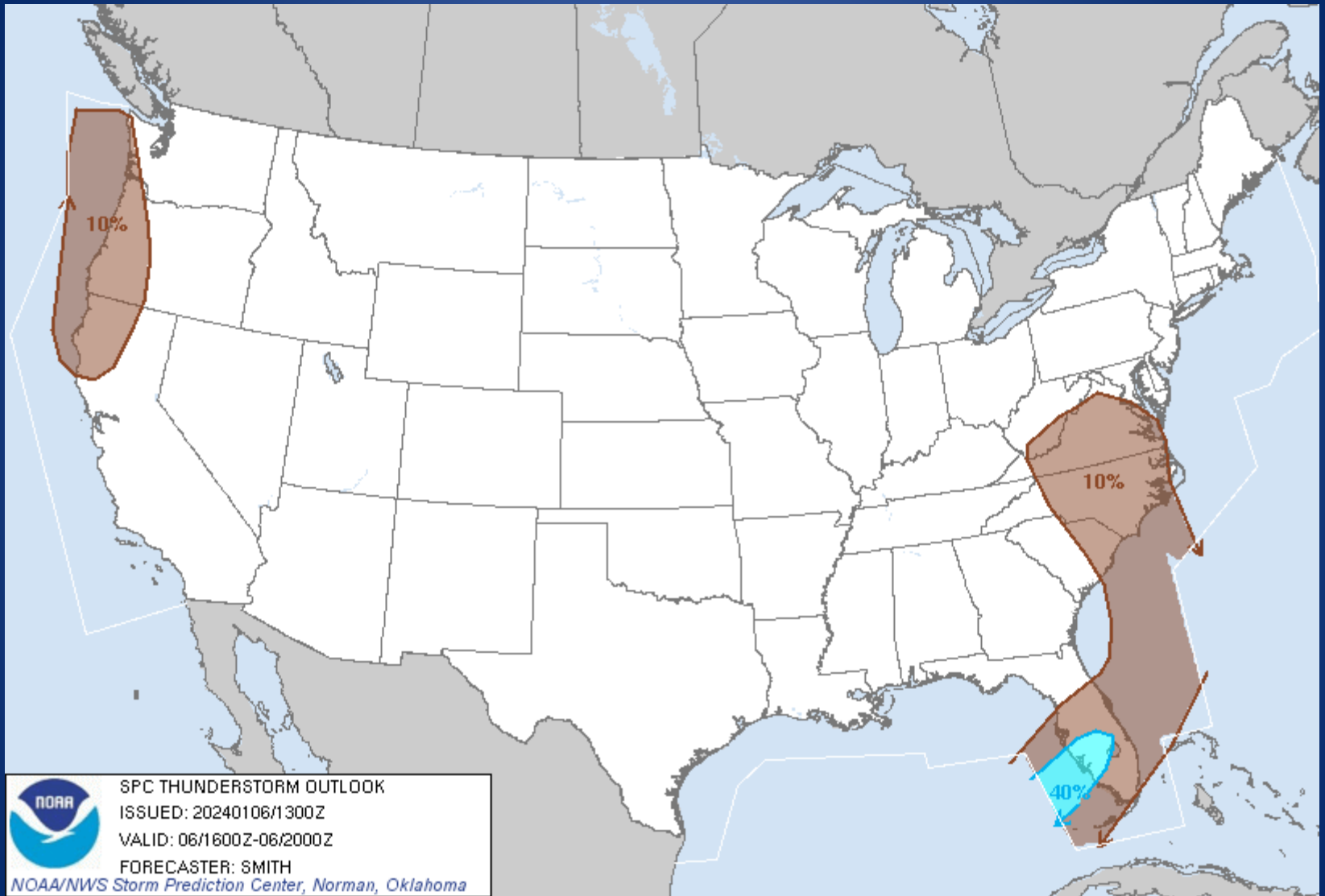
National Digital Forecast Database

13z issuance Graphic created-Jan 06 8:24AM EST



## Gusts

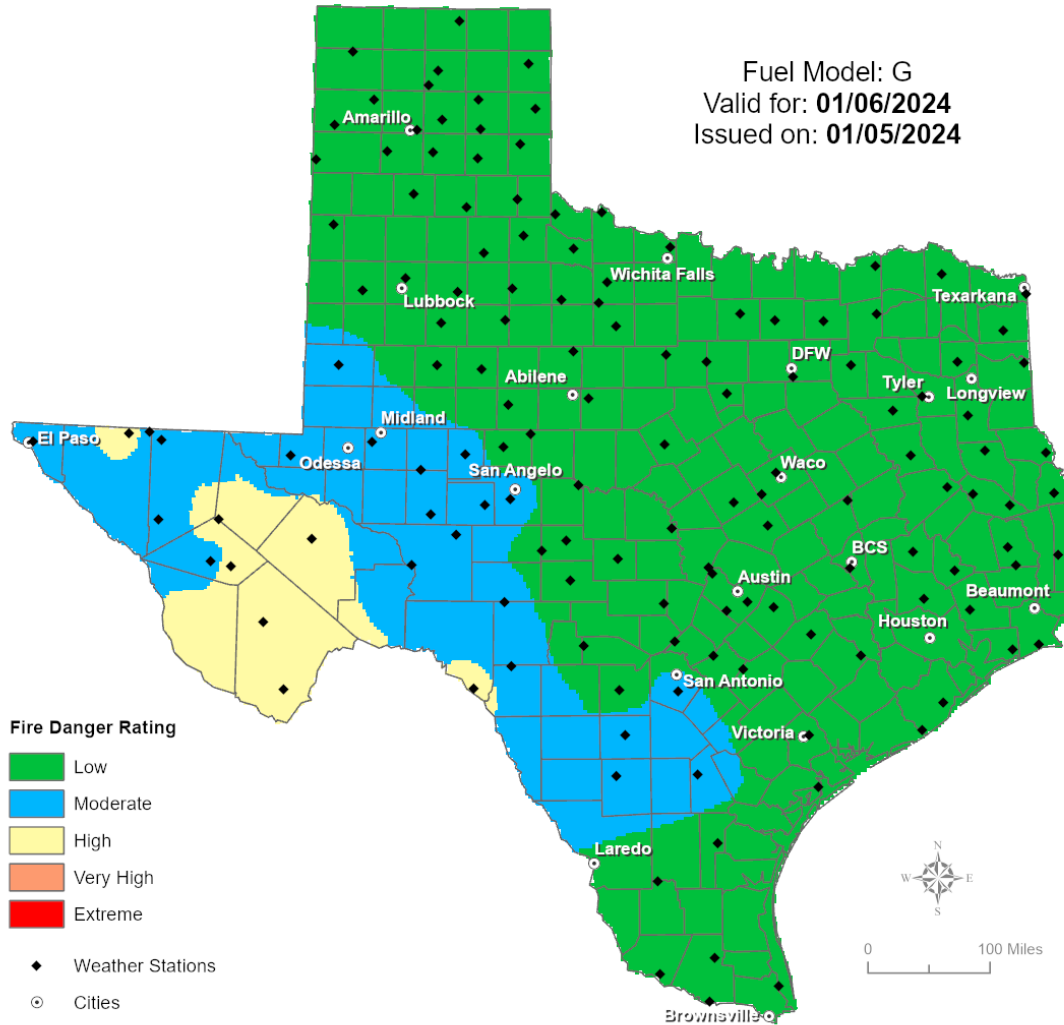
# Hazardous Weather



# Fire Danger Forecast

## Forecast Fire Danger

Fuel Model: G  
Valid for: **01/06/2024**  
Issued on: **01/05/2024**



# Burn Ban

## OUTDOOR BURN BANS

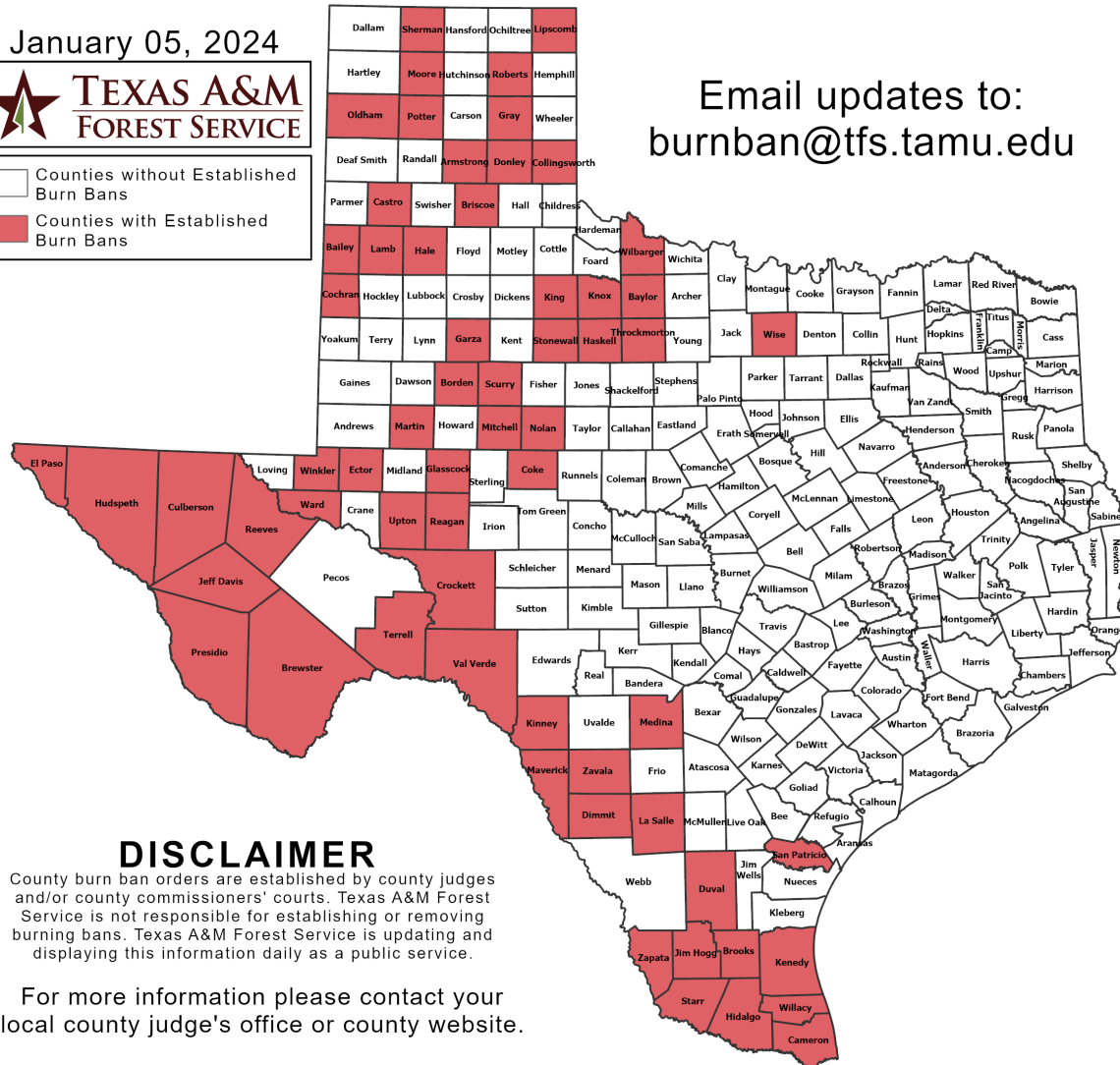
January 05, 2024



Email updates to:  
burnban@tfs.tamu.edu

### Counties with Burn Bans: 63

- |               |            |              |
|---------------|------------|--------------|
| Armstrong     | Gray       | Potter       |
| Bailey        | Hale       | Presidio     |
| Baylor        | Haskell    | Reagan       |
| Borden        | Hidalgo    | Reeves       |
| Brewster      | Hudspeth   | Roberts      |
| Briscoe       | Jeff Davis | San Patricio |
| Brooks        | Jim Hogg   | Scurry       |
| Cameron       | Kenedy     | Sherman      |
| Castro        | King       | Starr        |
| Cochran       | Kinney     | Stonewall    |
| Coke          | Knox       | Terrell      |
| Collingsworth | Lamb       | Throckmorton |
| Crockett      | La Salle   | Upton        |
| Culberson     | Lipscomb   | Val Verde    |
| Dimmit        | Martin     | Ward         |
| Donley        | Maverick   | Willacy      |
| Duval         | Medina     | Willacy      |
| Ector         | Mitchell   | Winkler      |
| El Paso       | Moore      | Wise         |
| Garza         | Nolan      | Zapata       |
| Glasscock     | Oldham     | Zavala       |



### DISCLAIMER

County burn ban orders are established by county judges and/or county commissioners' courts. Texas A&M Forest Service is not responsible for establishing or removing burning bans. Texas A&M Forest Service is updating and displaying this information daily as a public service.

For more information please contact your local county judge's office or county website.

RED FLAG WARNINGS: [www.weather.gov](http://www.weather.gov)  
Additional map formats available at <https://tfsweb.tamu.edu/Burnbans/>

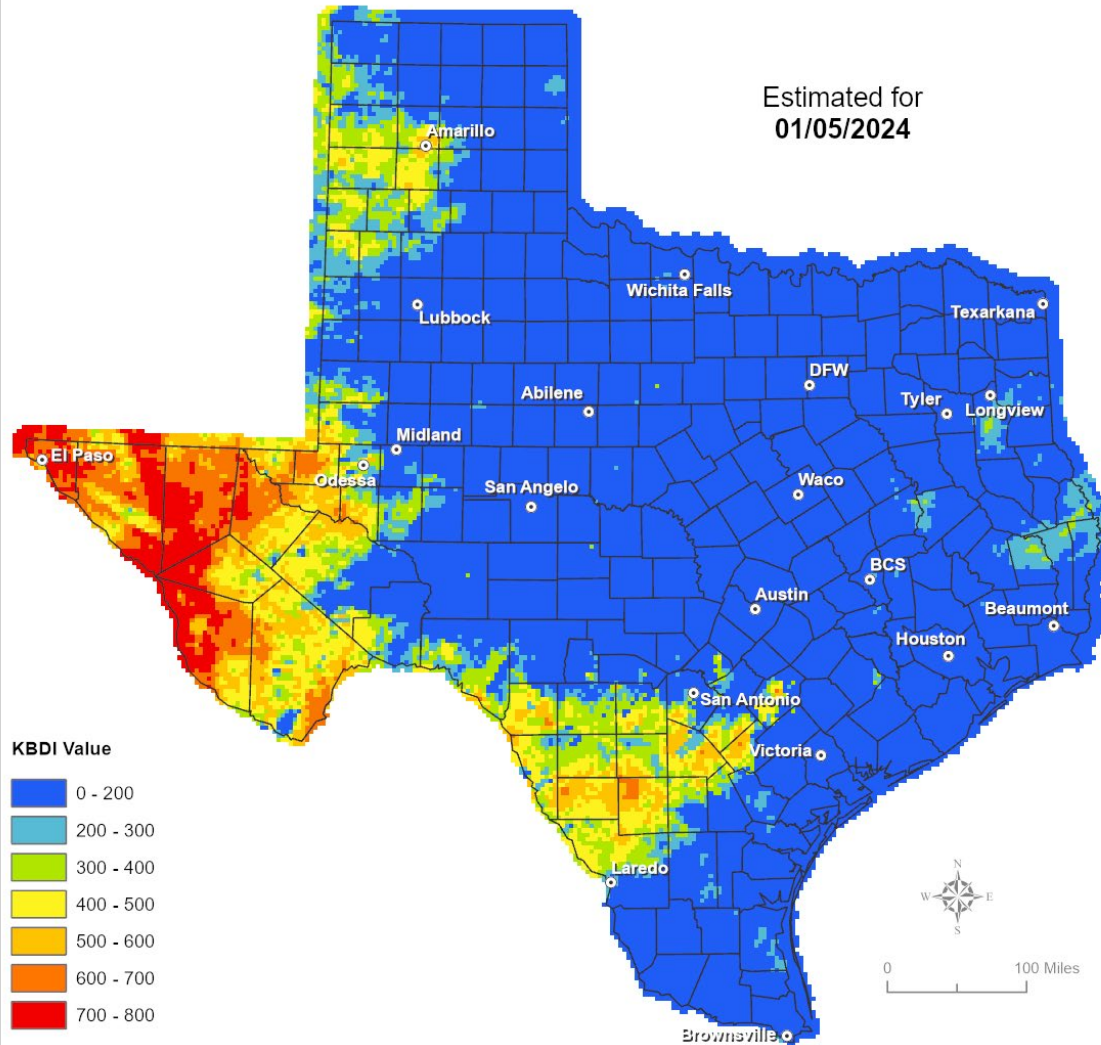


# Keetch-Byram Drought Index

## Keetch-Byram Drought Index

(4 km x 4 km resolution)

Estimated for  
01/05/2024

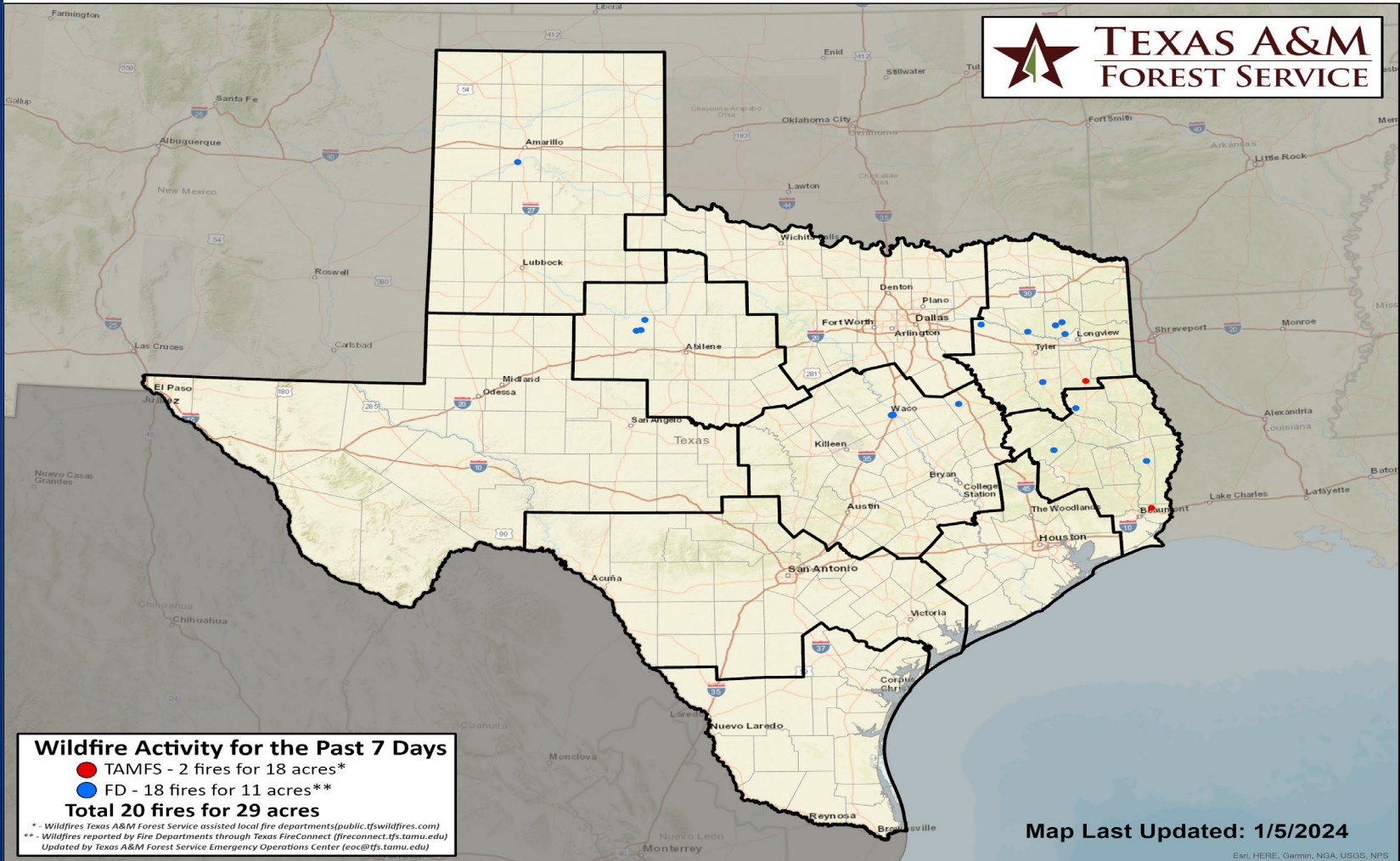


# Fire Weather Warnings/Watches/Statements

<b>DATE</b>	<b>WARNING TYPE</b>	<b>LOCATION</b>
01/05/24	Fire Danger Statement	Dimmit, Kinney, Maverick, Uvalde, Val Verde, and Zavala Counties
01/06/24	Fire Danger Statement	Edwards, Kinney, Real, Uvalde, and Val Verde Counties

# Fire Activity (\*Last 24 Hours)

Report of 0 (no change) fires and 0 (no change) acres have been burned this year. There are 63 (-1) counties with burn bans. The Keetch-Byram Drought Index list contains 16 (no change) counties with an average over 400.



# Statewide Significant Events

<b>DATES</b>		<b>LOCATION</b>	<b>EVENT</b>
01/06/24	01/06/24	San Antonio	Army All American Bowl