

# **Texas Division of Emergency Management Texas State Operations Center**

## **Situation Awareness Brief**



**Sunday, January 7<sup>th</sup>, 2024  
As of 0900 CDT**

# Incidents Reported to the State Operations Center (last 24 hours)

DATE	SUBJECT	LOCATION
01/06/24	PLB Incident #24I0158 has Been Opened	Harris County
01/07/24	Preliminary Earthquake Report (M3.0)	Howard County
01/07/24	Preliminary Earthquake Report (M3.0)	Culberson County

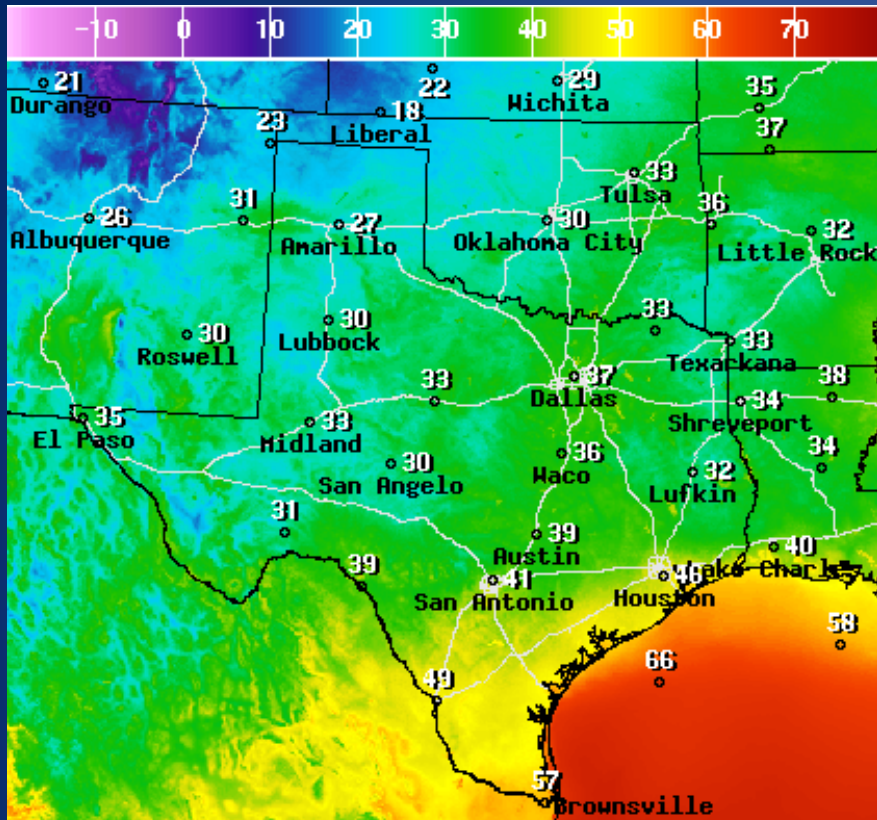
## Informational Products Distributed by the State Operations Center

DATE	SUBJECT
01/06/24	NWS West Gulf RFC: Higher Flows Receding, Low Chance of River Impacts Next Week
01/06/24	NWS Amarillo: Winter Weather Briefing for January 8-9
01/06/24	NWS Austin/San Antonio: Sitrep - Multiple Weather Hazards Monday into Tuesday
01/06/24	NWS Houston/Galveston: NWS Damage Survey for 01/05/24 Lake Jackson Tornado Event
01/07/24	NWS Austin/San Antonio: Multiple Weather Hazards Tonight into Tuesday

# Informational Products Distributed by the State Operations Center

DATE	SUBJECT
01/07/24	NWS Houston/Galveston: Hazardous Weather Outlook for Monday
01/07/24	NWS Amarillo: New Webinar for Winter Weather on Monday
01/07/24	NWS Lake Charles, LA: A Significant Storm System Expected Monday
01/07/24	NWS El Paso, TX/Santa Teresa, NM: Situational Awareness Briefing for Windy, and Wintry, Conditions
01/07/23	Daily NWS Threat Brief for Sunday, January 7, 2024 for FEMA Region 6

# Weather Forecast

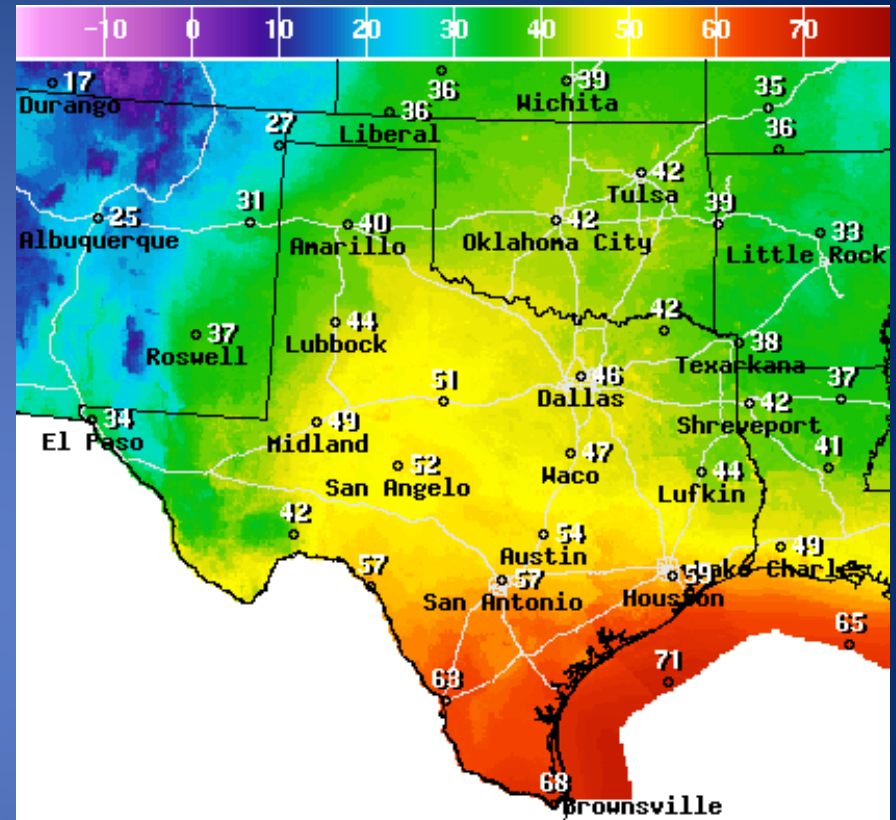


Temperature(F) Sun Jan 07 2024 4AM EST

(Sun Jan 07 2024 09Z)

**Real-Time Mesoscale Analysis**

Graphic created-Jan 07 5:12AM EST



Temperature(F) For Mon Jan 08 2024 4AM EST

(Mon Jan 08 2024 09Z)

**National Digital Forecast Database**

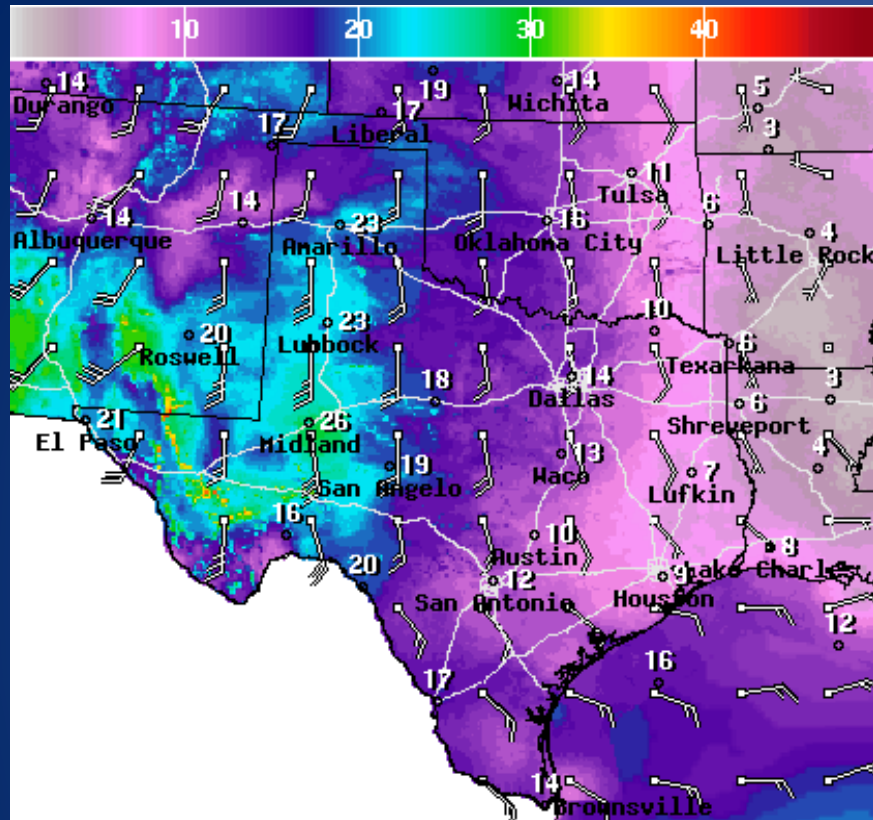
12z issuance Graphic created-Jan 07 7:45AM EST



## Highs

## Lows

# Weather Forecast



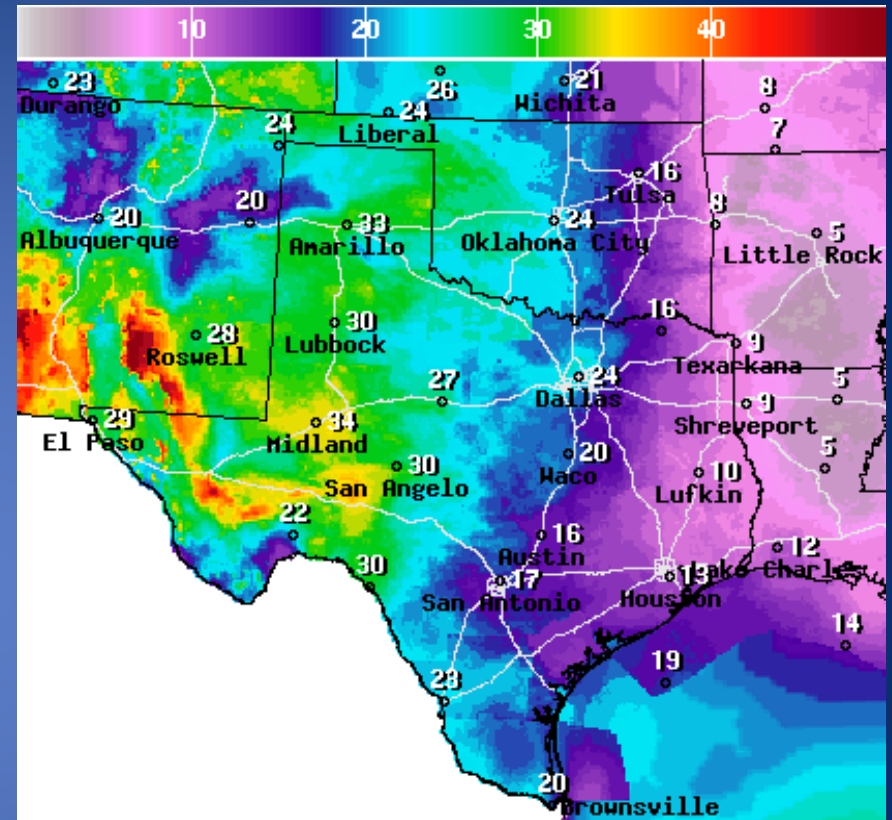
National Digital Forecast Database

12z issuance

Graphic created-Jan 07 7:53AM EST



## Wind Speeds



National Digital Forecast Database

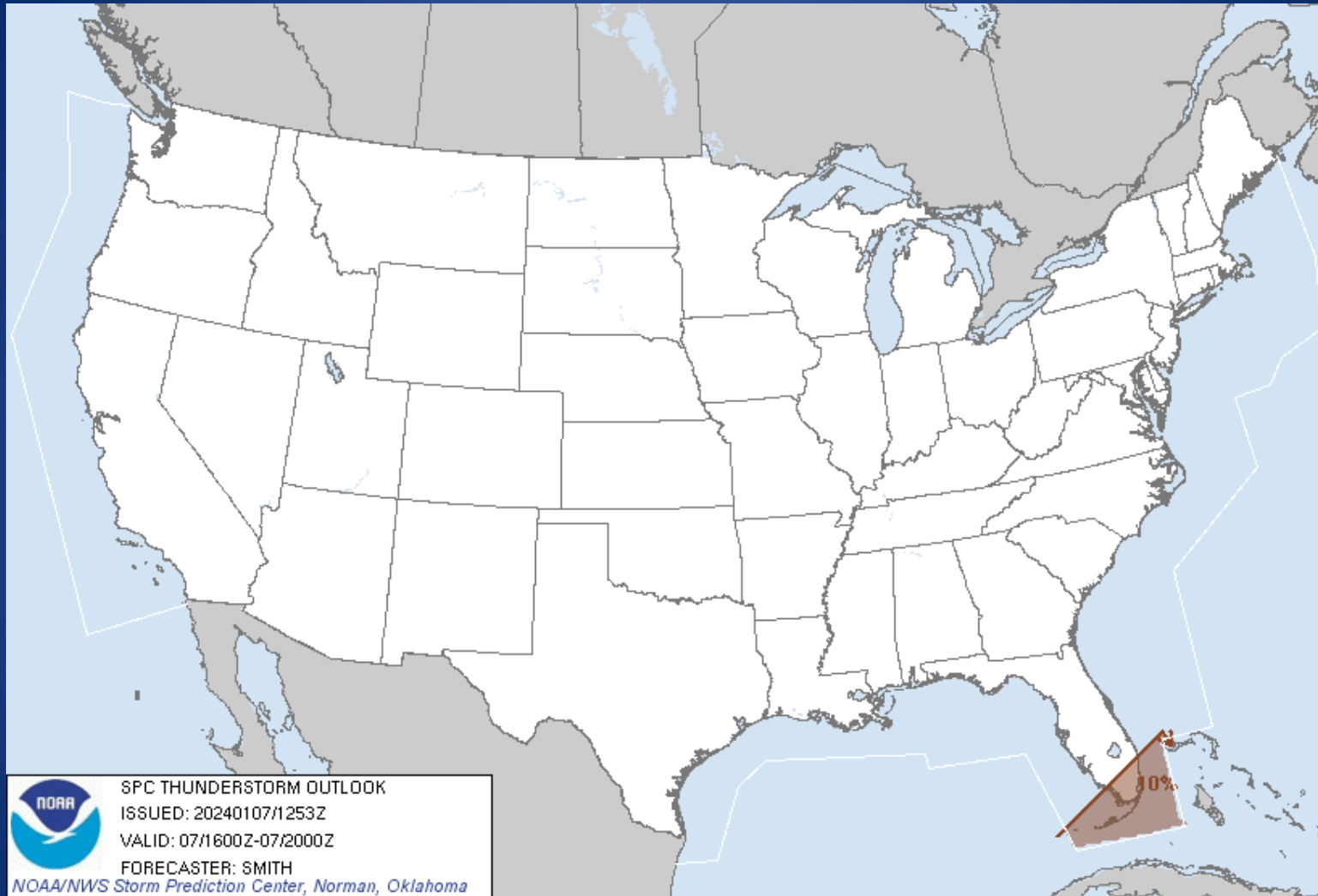
12z issuance

Graphic created-Jan 07 7:56AM EST



## Gusts

# Hazardous Weather



# Hazardous Weather

## All Wind Hazards

This evening through Monday night

Weather Forecast Office  
Midland/Odessa, TX

Issued January 7, 2024 4:43 AM CT



A High Wind Warning is in effect for the higher elevations and adjacent plains tonight through Monday night. Westerly high winds could gust as high as 70+ mph. Be sure to secure loose objects and use caution if you must drive. Blowing dust will be possible as well.

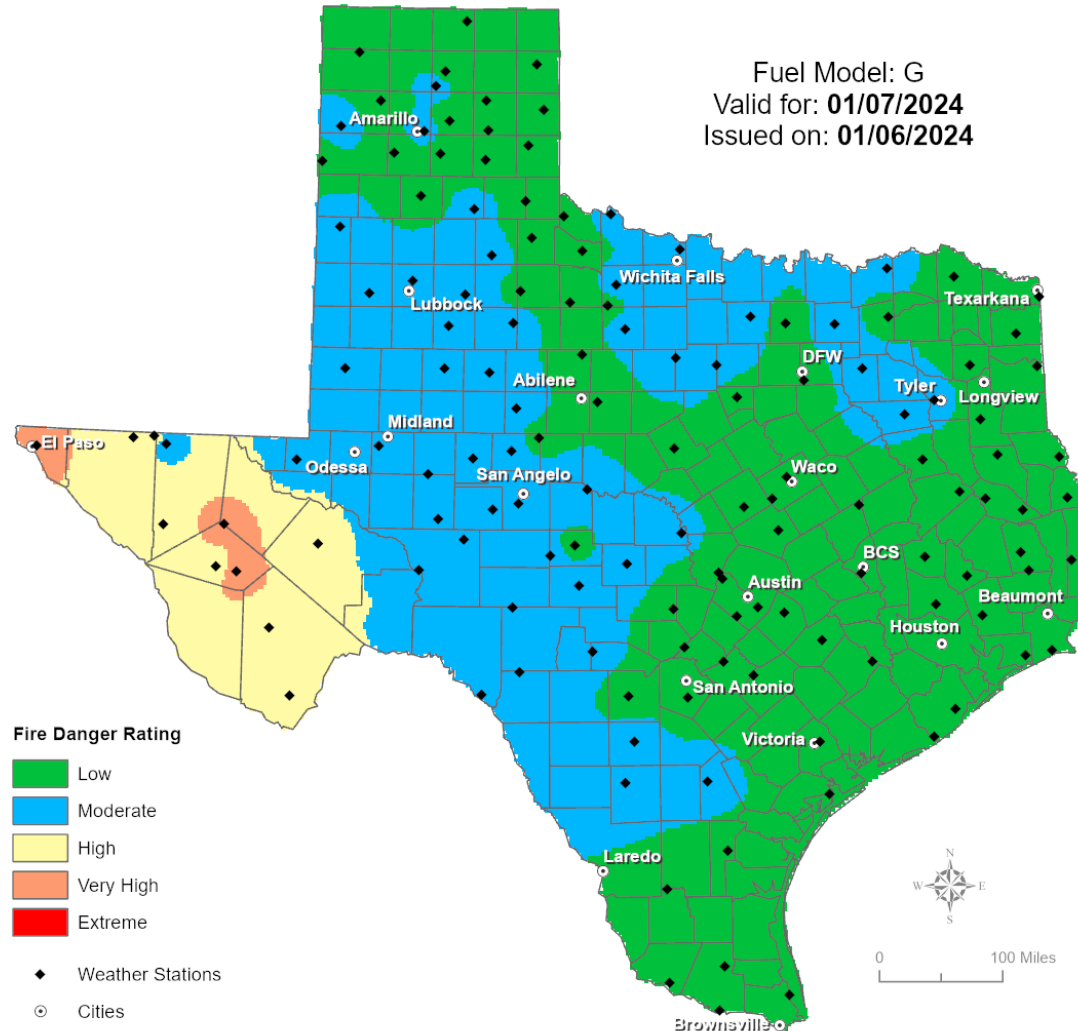
# Weather Warnings/Advisories Issued

DATE	WARNING TYPE	LOCATION
01/07/24	High Wind Warning	Brewster, Culberson, Jeff Davis, Presidio and Reeves Counties

# Fire Danger Forecast

## Forecast Fire Danger

Fuel Model: G  
Valid for: **01/07/2024**  
Issued on: **01/06/2024**



# Burn Ban

## OUTDOOR BURN BANS

January 05, 2024

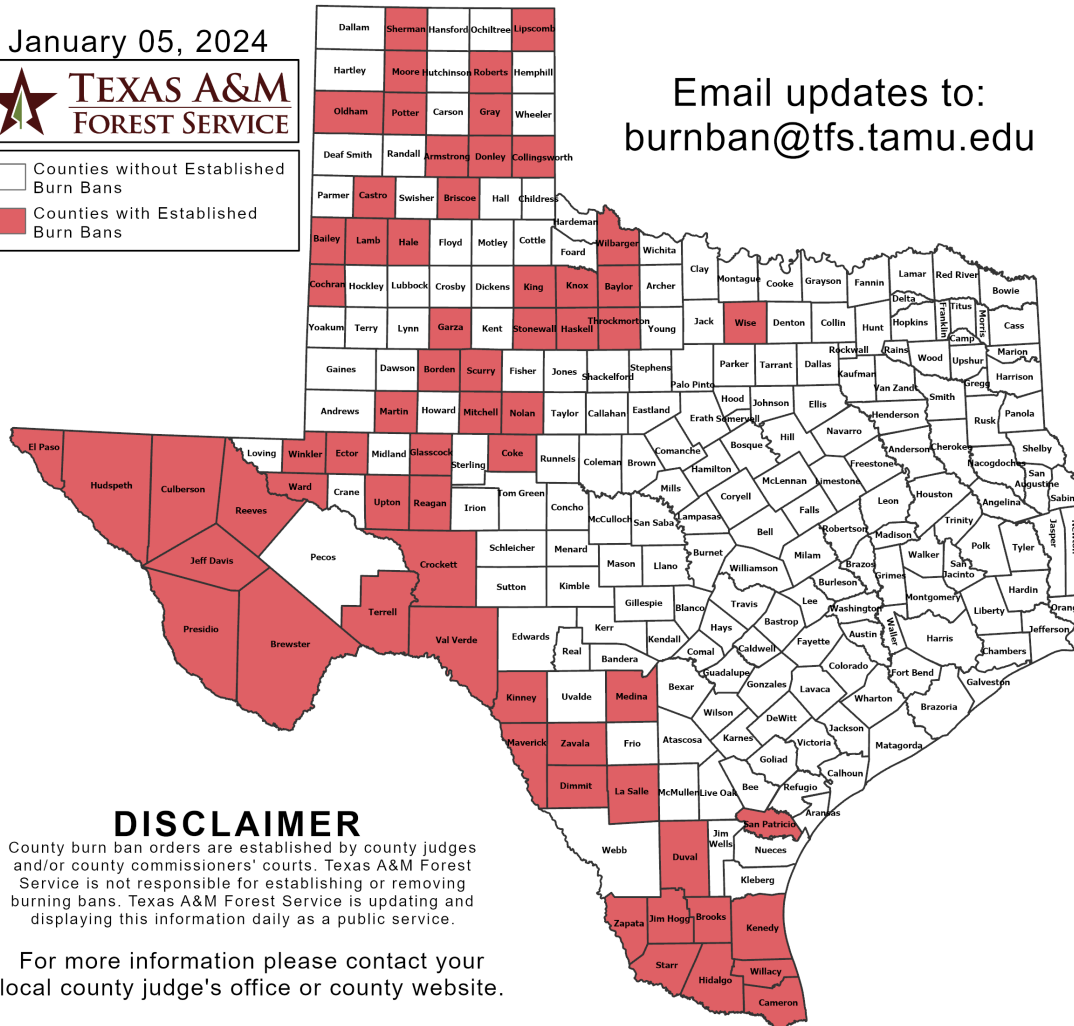


□ Counties without Established Burn Bans  
■ Counties with Established Burn Bans

Email updates to:  
[burnban@tfs.tamu.edu](mailto:burnban@tfs.tamu.edu)

### Counties with Burn Bans: 63

Armstrong	Gray	Potter
Bailey	Hale	Presidio
Baylor	Haskell	Reagan
Borden	Hidalgo	Reeves
Brewster	Hudspeth	Roberts
Briscoe	Jeff Davis	San Patricio
Brooks	Jim Hogg	Scurry
Cameron	Kenedy	Sherman
Castro	King	Starr
Cochran	Kinney	Stonewall
Coke	Knox	Terrell
Collingsworth	Lamb	Throckmorton
Crockett	La Salle	Upton
Culberson	Lipscomb	Val Verde
Dimmit	Martin	Ward
Donley	Maverick	Wilbarger
Duval	Medina	Willacy
Ector	Mitchell	Winkler
El Paso	Moore	Wise
Garza	Nolan	Zapata
Glasscock	Oldham	Zavala



### DISCLAIMER

County burn ban orders are established by county judges and/or county commissioners' courts. Texas A&M Forest Service is not responsible for establishing or removing burning bans. Texas A&M Forest Service is updating and displaying this information daily as a public service.

For more information please contact your local county judge's office or county website.

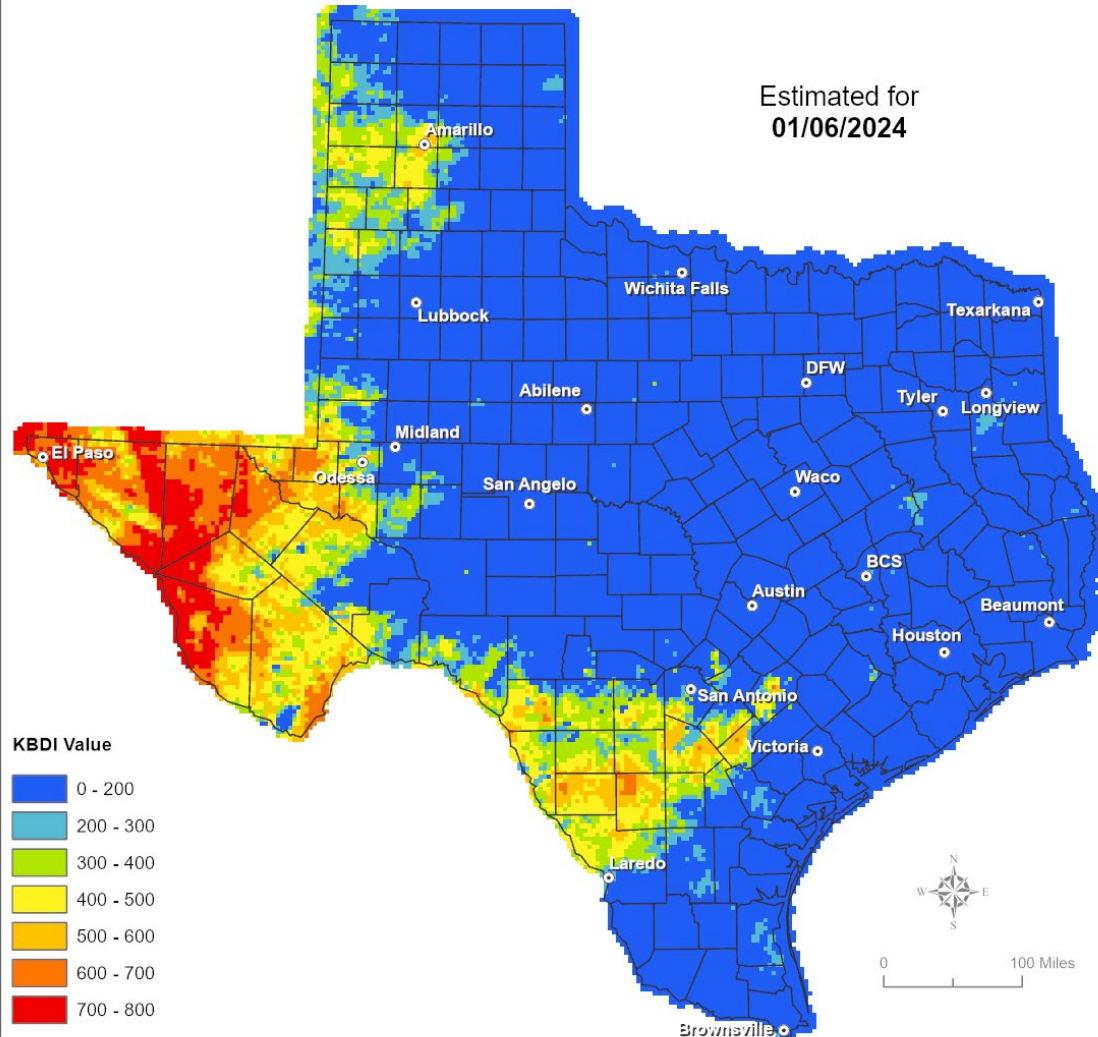
RED FLAG WARNINGS: [www.weather.gov](http://www.weather.gov)  
Additional map formats available at <http://tfsweb.tamu.edu/Burnbans/>

# Keetch-Byram Drought Index

## Keetch-Byram Drought Index

(4 km x 4 km resolution)

Estimated for  
01/06/2024



# Fire Activity (\*Last 24 Hours)

Report of 0 (no change) fires and 0 (no change) acres have been burned this year. There are 63 (no change) counties with burn bans. The Keetch-Byram Drought Index list contains 17 (+1) counties with an average over 400.

