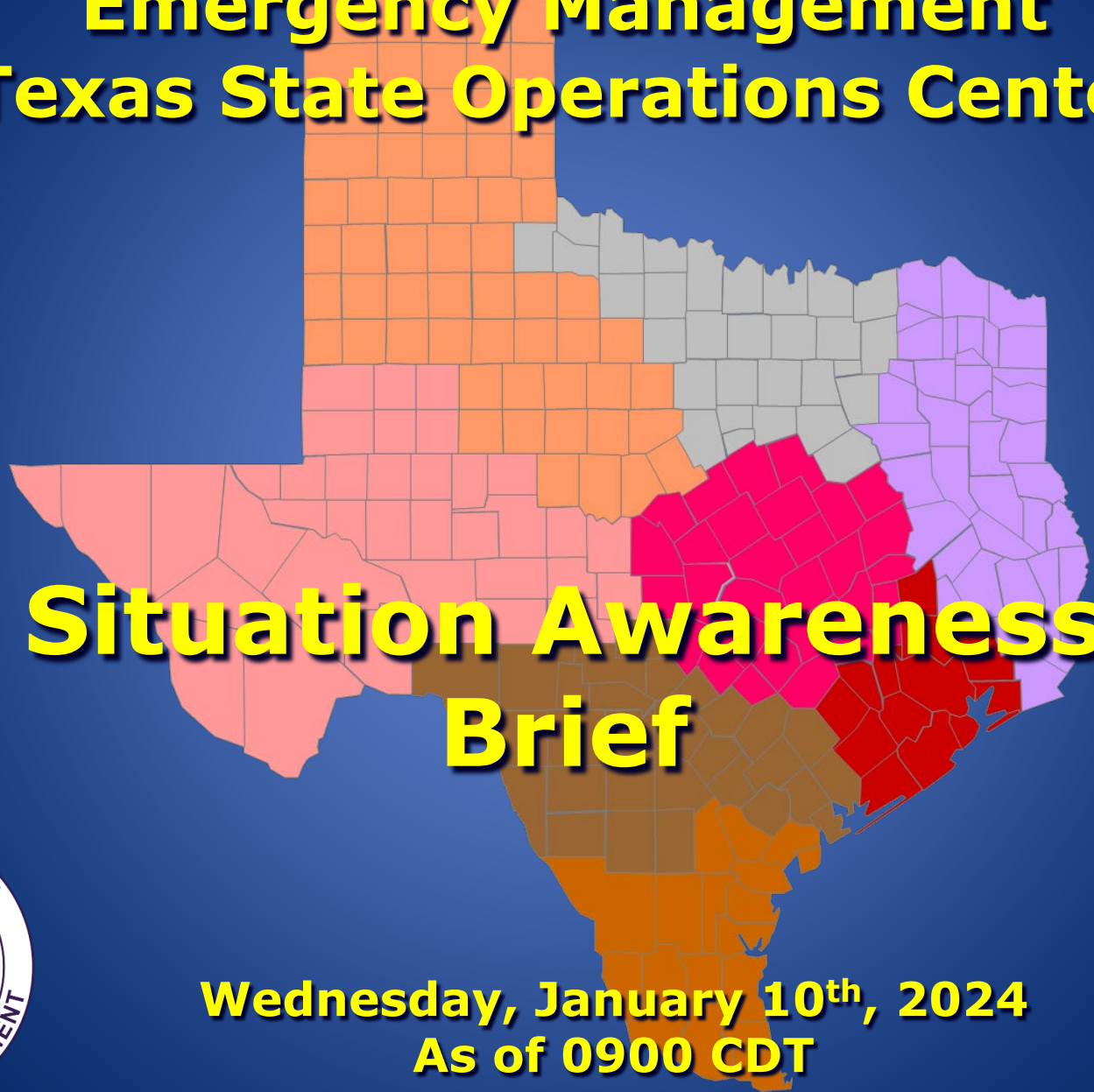


# Texas Division of Emergency Management Texas State Operations Center



## Situation Awareness Brief



Wednesday, January 10<sup>th</sup>, 2024  
As of 0900 CDT

# Incidents Reported to the State Operations Center (last 24 hours)

DATE	SUBJECT	LOCATION
01/09/24	Report of a Wildfire	Gonzales County
01/09/24	Final Report of a Road Closure (SH-87)	Dallam County

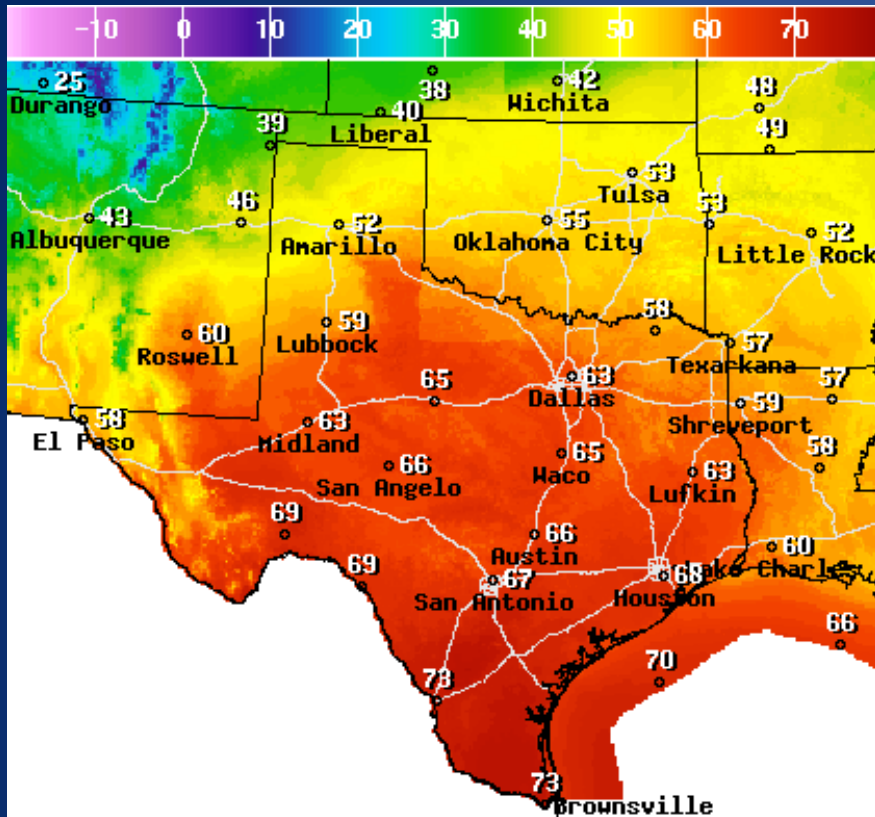
# Informational Products Distributed by the State Operations Center

DATE	SUBJECT
01/09/24	NWS Houston/Galveston: Coldest Temperatures of the Season Expected Early Next Week   Below Freezing Temperatures Likely
01/09/24	NWS El Paso, TX/Santa Teresa, NM: Jan 11-12 High Wind & Mountain Snow Situational Awareness Briefing
01/09/24	NWS Amarillo: Public Information Statement - Highest Wind Reports from Monday January 8, 2024 Event
01/09/24	NWS Amarillo: Public Information Statement - Snowfall Reports from Monday January 8, 2024 Event
01/09/24	NWS Lake Charles, LA: Weather Outlook - Potential Arctic Air Hard Freeze
01/09/24	NWS Brownsville: Public Information Statement - Strong Winds Occurred on Both Sides of a Cold Front

# Informational Products Distributed by the State Operations Center

<b>DATE</b>	<b>SUBJECT</b>
01/09/24	NWS Corpus Christi/Brownsville: NWS Fire Weather Workshop 2024 - February 13th
01/10/24	NWS Austin/San Antonio: Situation Report: Extreme Cold Early Next Week
01/10/24	NWS Lake Charles, LA: Severe Weather Tomorrow and Cold Temperatures Next Week
01/10/24	NWS Houston/Galveston: NWS Update: Hazardous Weather Outlook
01/10/24	Daily NWS Threat Brief for Wed., January 10, 2024, for FEMA Region 6

# Weather Forecast



High Temperature(F) Ending Wed Jan 10 2024 7PM EST  
(Thu Jan 11 2024 00Z)

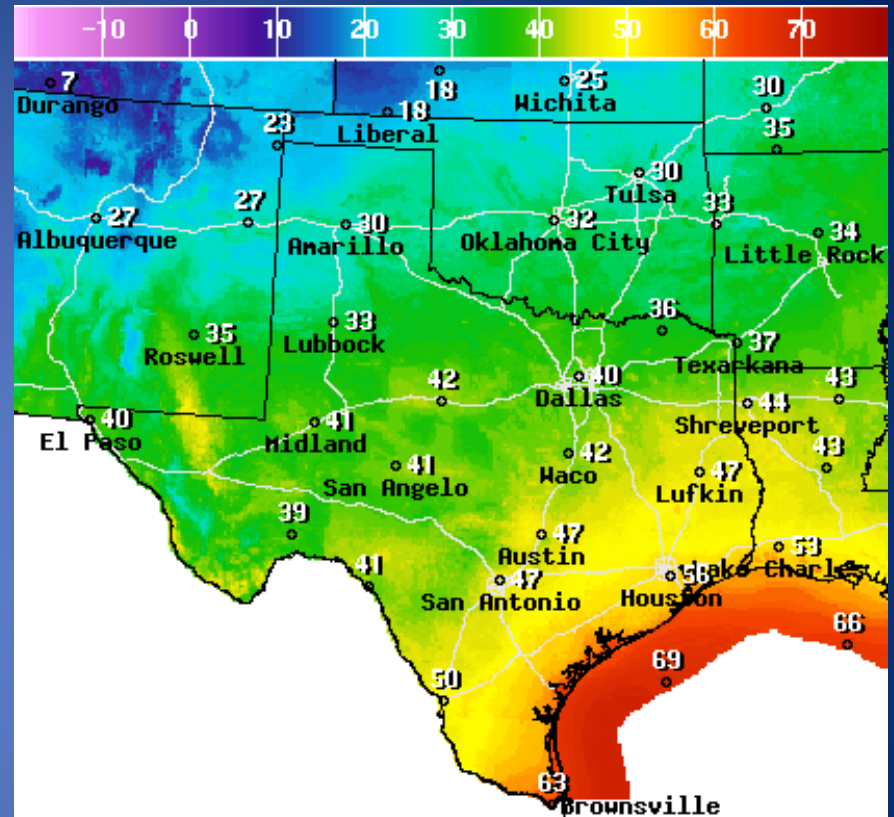


National Digital Forecast Database

10z issuance Graphic created-Jan 10 5:14AM EST



## Highs



Temperature(F) For Thu Jan 11 2024 4AM EST  
(Thu Jan 11 2024 09Z)



National Digital Forecast Database

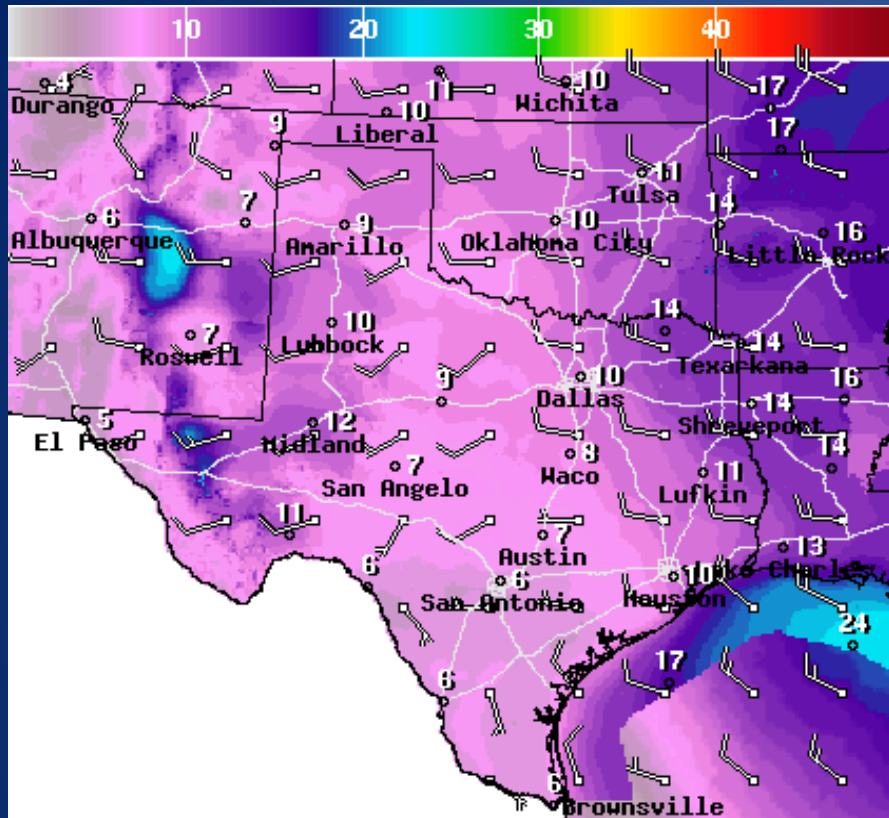
08z issuance Graphic created-Jan 10 3:12AM EST



## Lows



# Weather Forecast



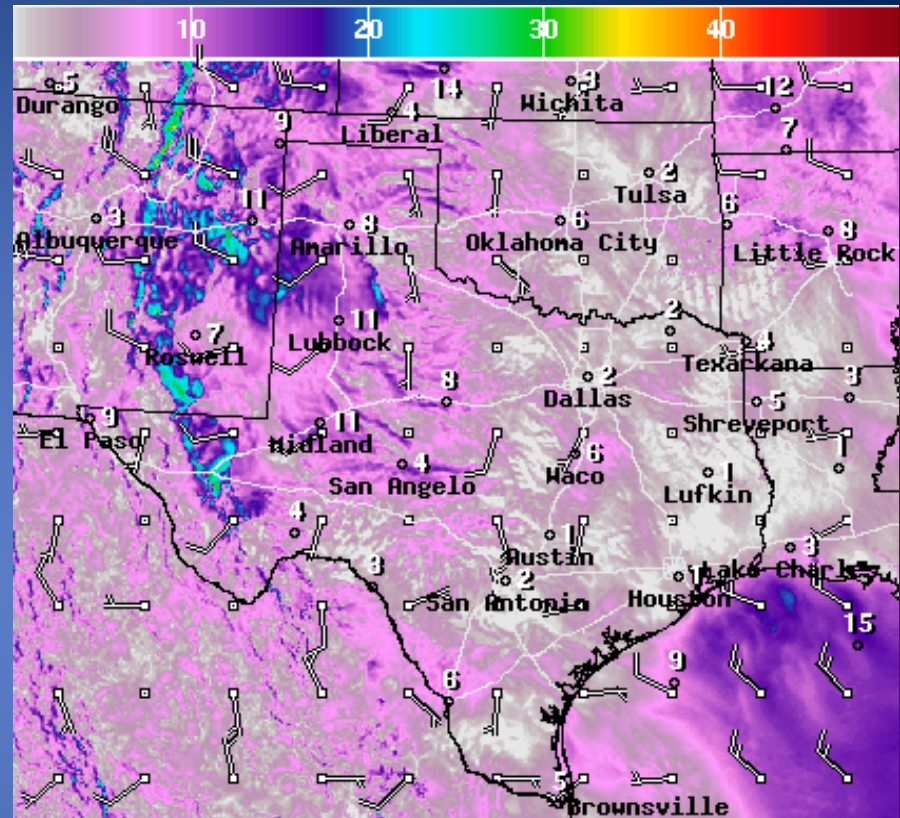
WindSpd(Kts) & WindDir For Wed Jan 10 2024 1AM EST  
(Wed Jan 10 2024 06Z)



National Digital Forecast Database  
13z issuance Graphic created-Jan 05 8:20AM EST



## Wind Speeds



WindSpd(Kts) & WindDir For Wed Jan 10 2024 1AM EST  
(Wed Jan 10 2024 06Z)



Real-Time Mesoscale Analysis  
Graphic created-Jan 10 2:10AM EST



## Gusts

# Hazardous Weather

Highlighted Area: FEMA Region 6

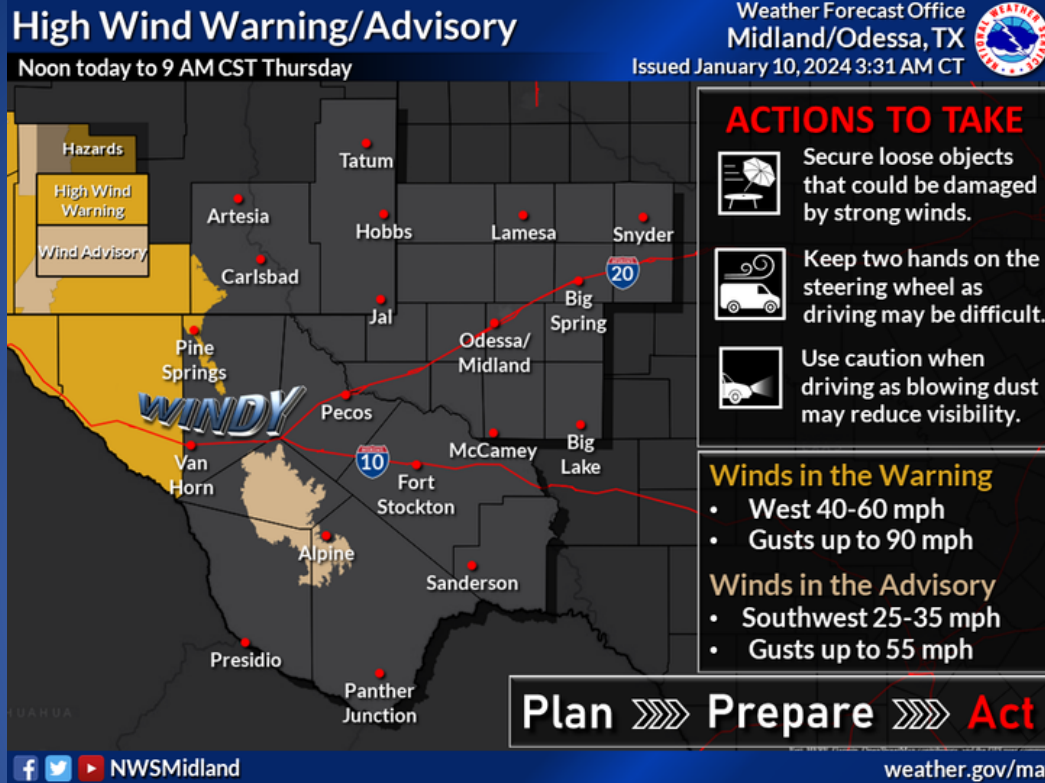
Last Updated: Jan 09 2024 1129 PM CST  
Valid Until: Jan 11 2024 0600 AM CST

## Severe Weather Outlook Wednesday, January 10, 2024



- 5 High Risk
- 4 Moderate Risk
- 3 Enhanced Risk
- 2 Slight Risk
- 1 Marginal Risk
- Thunderstorms

# Hazardous Weather



**A High Wind Warning is in effect from 11 AM MST today to 8 AM MST Thursday for the Guadalupe and Delaware Mountains. West winds 40-60G90 mph are expected, A Wind Advisory is in effect from noon CST today to 9 AM CST Thursday for the Davis Mountains. Southwest winds 25-35G55 mph are expected.**



# Weather Warnings/Advisories Issued

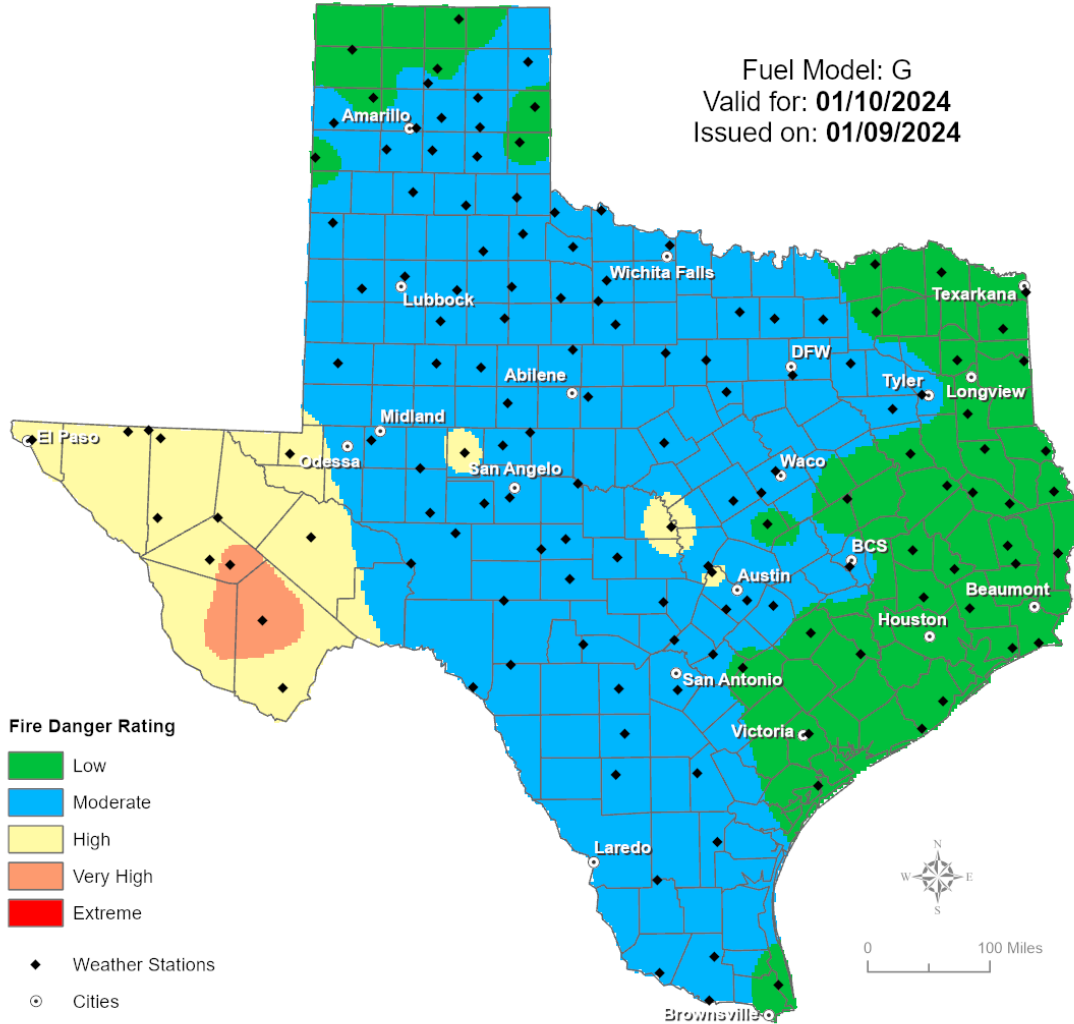
<b>DATE</b>	<b>WARNING TYPE</b>	<b>LOCATION</b>
01/10/24	High Wind Warning	Brewster, Culberson, El Paso, Hudspeth, Jeff Davis, Pecos, Presidio and Reeves Counties



# Fire Danger Forecast

## Forecast Fire Danger

Fuel Model: G  
Valid for: **01/10/2024**  
Issued on: **01/09/2024**



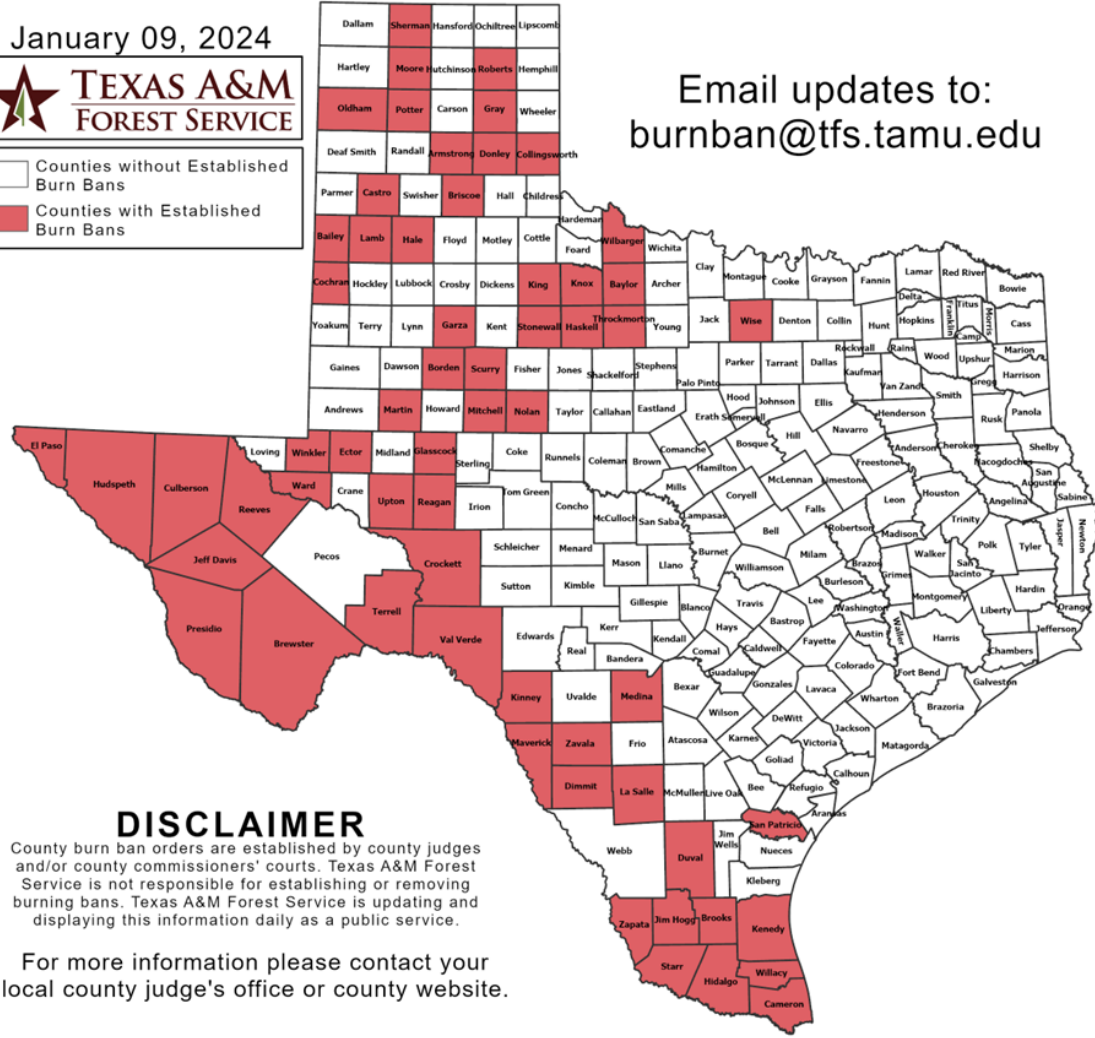
# Burn Ban

## OUTDOOR BURN BANS

January 09, 2024



Counties without Established Burn Bans  
 Counties with Established Burn Bans



Email updates to:  
[burnban@tfs.tamu.edu](mailto:burnban@tfs.tamu.edu)

### Counties with Burn Bans: 61

- |               |            |              |
|---------------|------------|--------------|
| Armstrong     | Hale       | Reagan       |
| Bailey        | Haskell    | Reeves       |
| Baylor        | Hidalgo    | Roberts      |
| Borden        | Hudspeth   | San Patricio |
| Brewster      | Jeff Davis | Scurry       |
| Briscoe       | Jim Hogg   | Sherman      |
| Brooks        | Kenedy     | Starr        |
| Cameron       | King       | Stonewall    |
| Castro        | Kinney     | Terrell      |
| Cochran       | Knox       | Throckmorton |
| Collingsworth | Lamb       | Upton        |
| Crockett      | La Salle   | Val Verde    |
| Culberson     | Martin     | Ward         |
| Dimmit        | Maverick   | Wilbarger    |
| Donley        | Medina     | Willacy      |
| Duval         | Mitchell   | Winkler      |
| Ector         | Moore      | Wise         |
| El Paso       | Nolan      | Zapata       |
| Garza         | Oldham     | Zavala       |
| Glasscock     | Potter     |              |
| Gray          | Presidio   |              |

### DISCLAIMER

County burn ban orders are established by county judges and/or county commissioners' courts. Texas A&M Forest Service is not responsible for establishing or removing burning bans. Texas A&M Forest Service is updating and displaying this information daily as a public service.

For more information please contact your local county judge's office or county website.

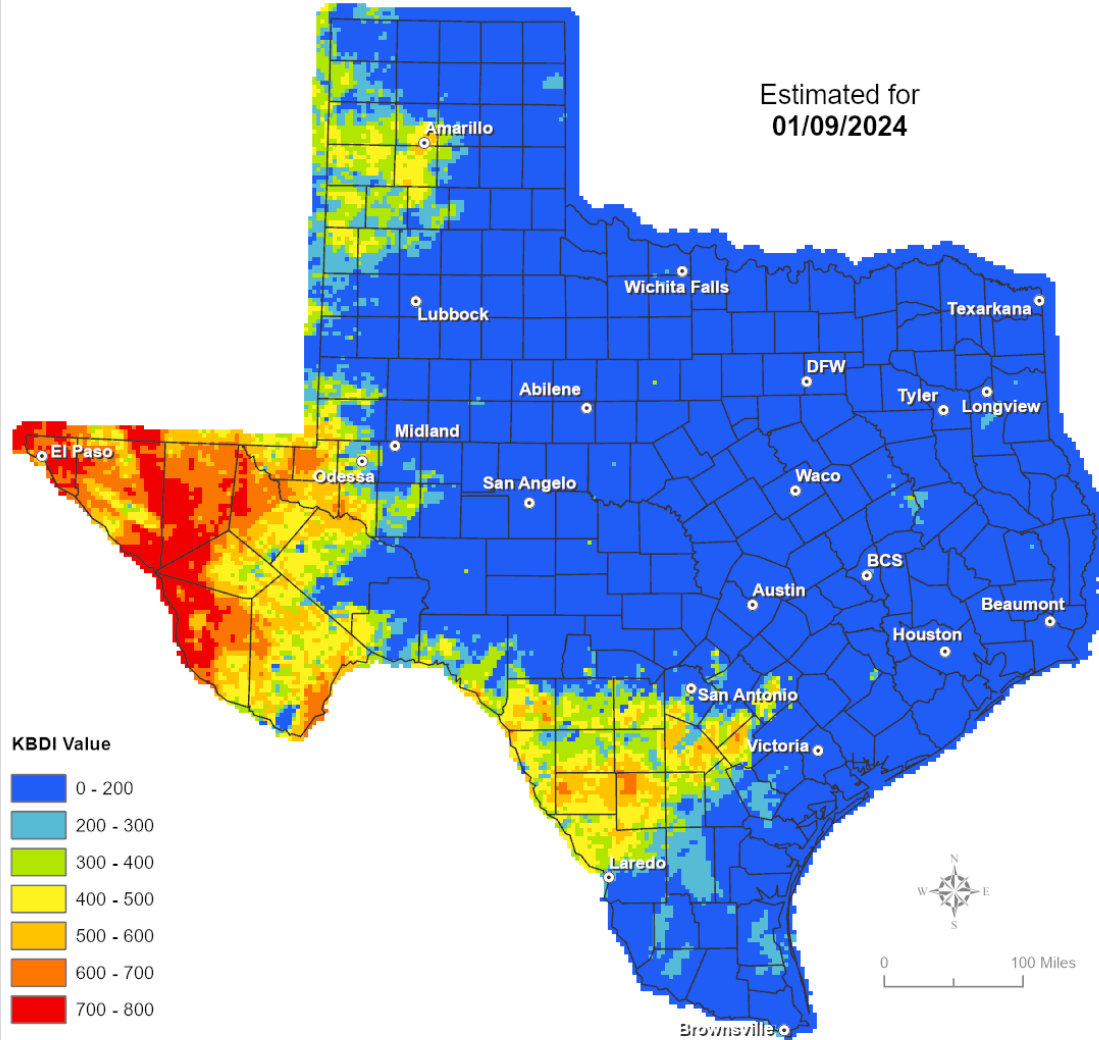
RED FLAG WARNINGS: [www.weather.gov](http://www.weather.gov)  
 Additional map formats available at <https://tfsweb.tamu.edu/Burnbans/>

# Keetch-Byram Drought Index

## Keetch-Byram Drought Index

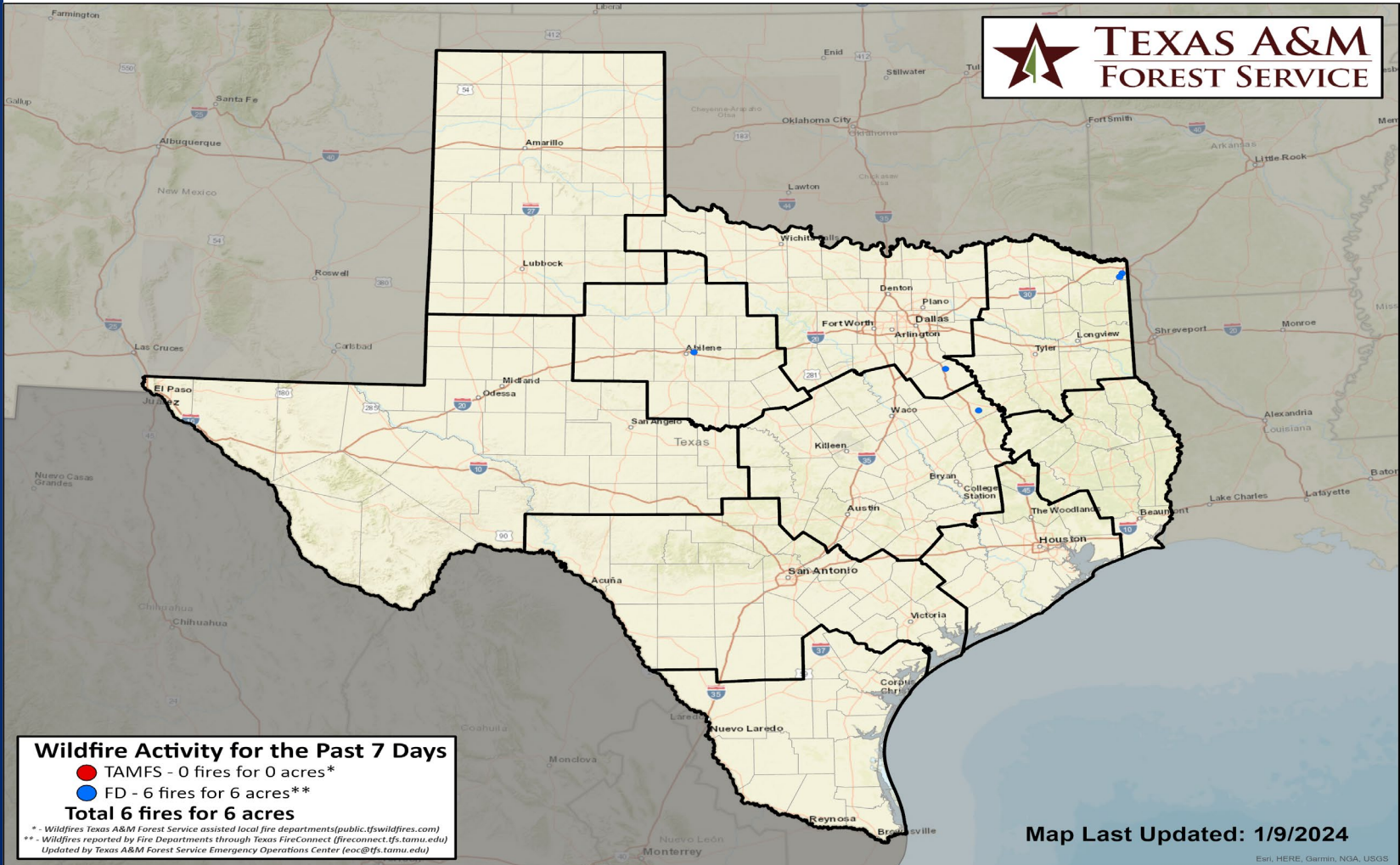
(4 km x 4 km resolution)

Estimated for  
01/09/2024



# Fire Activity (\*Last 24 Hours)

Report of 0 (no change) fires and 0 (no change) acres have been burned this year. There are 61 (-2) counties with burn bans. The Keetch-Byram Drought Index list contains 17 (no change) counties with an average over 400.





# Training

DATES		TITLE	COURSE	LOCATION
01/08/24	01/10/24	Intermediate Incident Command System for Expanding Incidents	G/ICS-300	Magnolia
01/08/24	01/11/24	sUAS for Public Safety Personnel	H-600	Rockwall
01/08/24	01/11/24	sUAS for Public Safety Personnel	H-600	Aransas Pass
01/08/24	01/12/24	Advanced II – Assessment of Teams in Professional Emergency Management	E/L-452	Austin
01/08/24	01/12/24	NIMS ICS All-Hazards Safety Officer Course (SOFR)	E/L-954	Austin
01/09/24	01/10/24	Advanced Incident Command System for Complex Incidents, ICS 400	G/ICS-400	Tomball
01/09/24	01/10/24	Local Mitigation Planning Training	G-318	San Antonio
01/09/24	01/11/24	Community Emergency Response Team (CERT) Course	G-317	Austin
01/09/24	01/11/24	Texas Disaster Accounting 101	T-600	Portland
01/09/24	01/11/24	Intermediate Incident Command System for Expanding Incidents, ICS 300	G/ICS-300	Plainview

# Training

<b>DATES</b>		<b>TITLE</b>	<b>COURSE</b>	<b>LOCATION</b>
01/10/24	01/10/24	HazMat Refresher Training	H-302	Copperas Cove
01/10/24	01/10/24	TDEM Procurement Training		Virtual
01/10/24	01/12/24	Intermediate Incident Command System for Expanding Incidents, ICS 300	G/ICS-300	Houston
01/10/24	01/12/24	Texas Disaster Accounting 101	T-600	Denton