

Texas Division of Emergency Management Texas State Operations Center



Situation Awareness Brief



Monday, January 22nd, 2024
As of 0900 CDT

Incidents Reported to the State Operations Center (last 24 hours)

DATE	SUBJECT	LOCATION
01/21/24	Initial Report of a Water Outage	Gonzales County
01/21/24	Preliminary Earthquake Report (M3.0)	Martin County
01/21/24	Updated Report of a Water Outage and Boil Water Notice	Gonzales County
01/21/24	Updated Report #2 of the Water Outage and Boil Water Notice	Gonzales County
01/21/24	Updated Report #3 of a Water Outage	Gonzales County

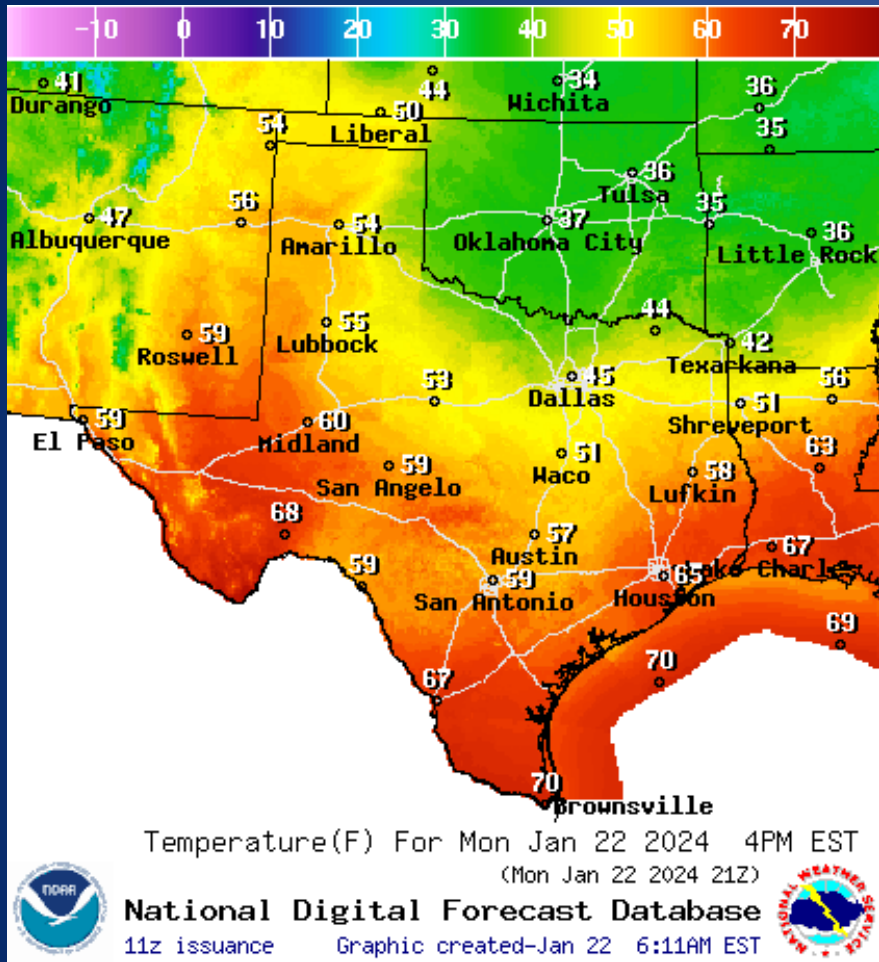
Informational Products Distributed by the State Operations Center

DATE	SUBJECT
01/21/24	NWS West Gulf RFC: Precipitation Event Has Begun...Time To Watch The Rivers
01/21/24	NWS Norman, OK: Winter Weather Update for Sunday and Monday (1030 AM Sunday Update)

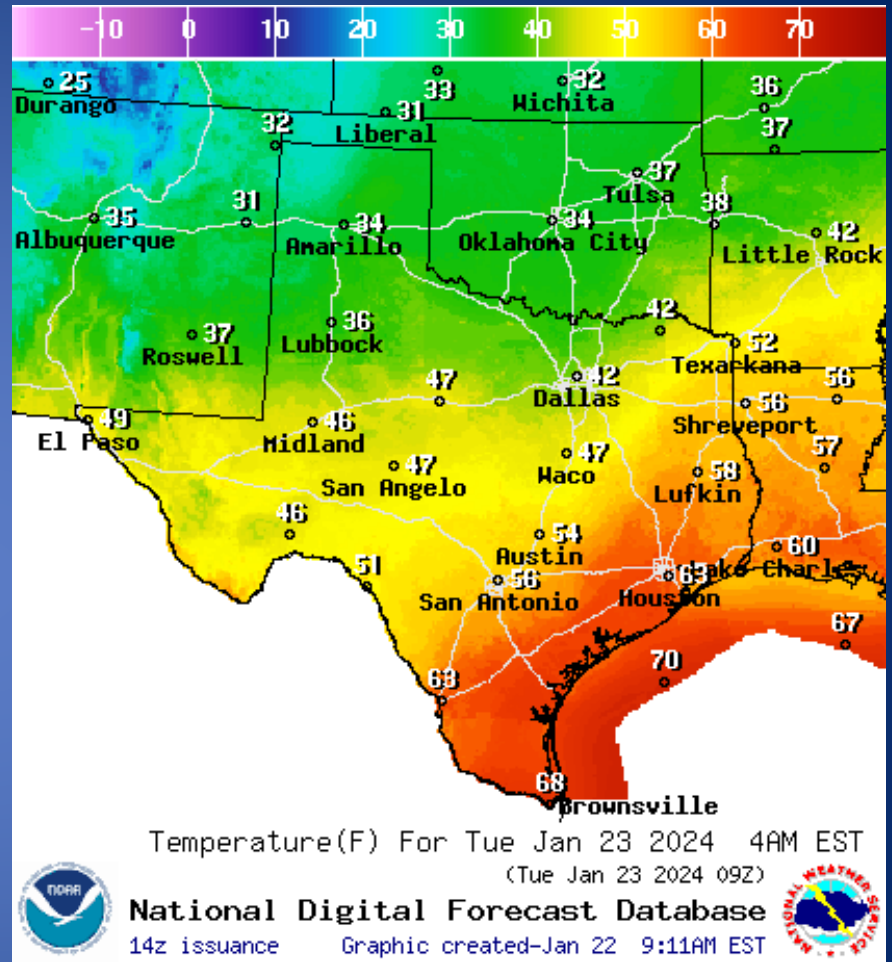
Informational Products Distributed by the State Operations Center

DATE	SUBJECT
01/21/24	NWS Lake Charles, LA: Active Weather Expected For Several Days
01/21/24	NWS Houston/Galveston: Update Excessive Rainfall and Marine Hazards
01/21/24	NWS Shreveport, LA: Winter Weather Advisory in Effect for Areas Along and North of I-30
01/22/24	NWS Lake Charles, LA: Heavy Rain Flood DSS Packet Mon Jan 22-24
01/22/24	NWS Lake Charles, LA: Conference Call Today 10:30am
01/22/24	NWS Lake Charles, LA: EM - 911 Center Integrated Collaboration Meeting this Friday Jan 26
01/22/24	Daily NWS Threat Brief for Monday, Jan. 22, 2024, for FEMA Region 6
01/22/24	NWS El Paso, TX/Santa Teresa, NM: Weather Hazards Outlook

Weather Forecast

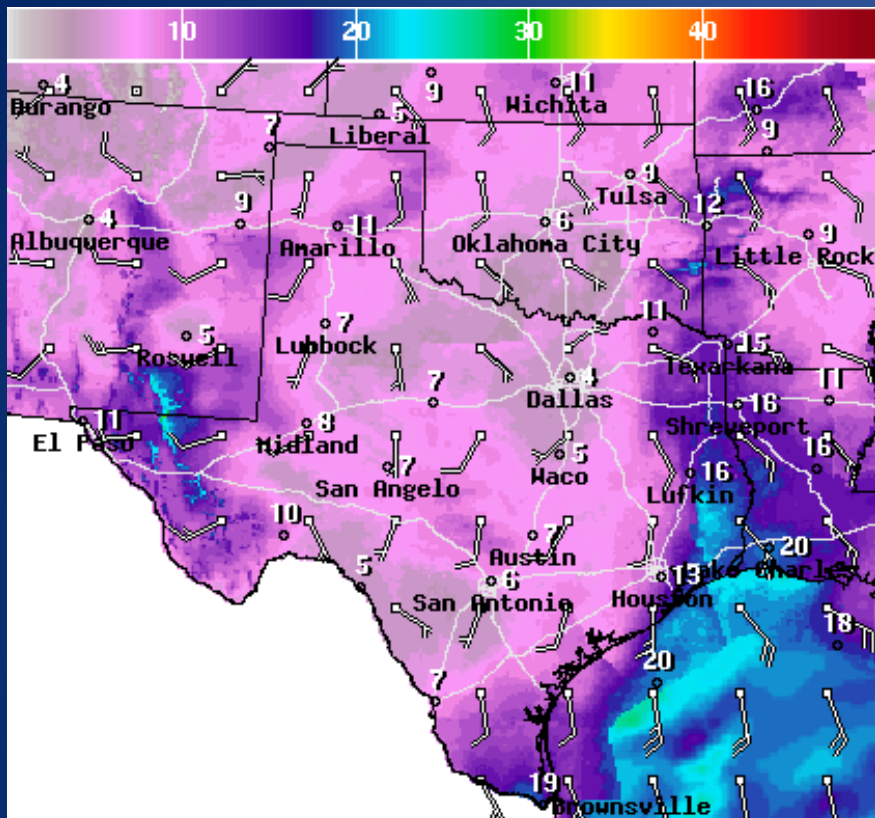


Highs



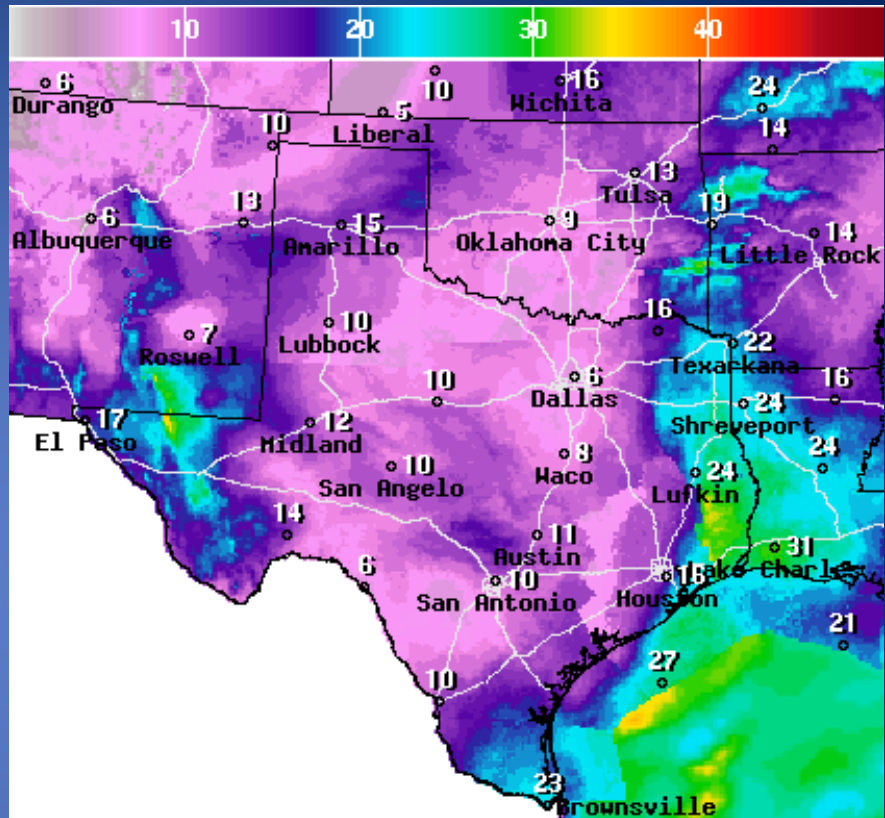
Lows

Weather Forecast



WindSpd(Kts) & WindDir For Mon Jan 22 2024 4PM EST
 (Mon Jan 22 2024 21Z)
 National Digital Forecast Database
 11z issuance Graphic created-Jan 22 6:15AM EST

Wind Speeds



Wind Gust(Kts) Mon Jan 22 2024 4PM EST
 (Mon Jan 22 2024 21Z)
 National Digital Forecast Database
 11z issuance Graphic created-Jan 22 6:18AM EST

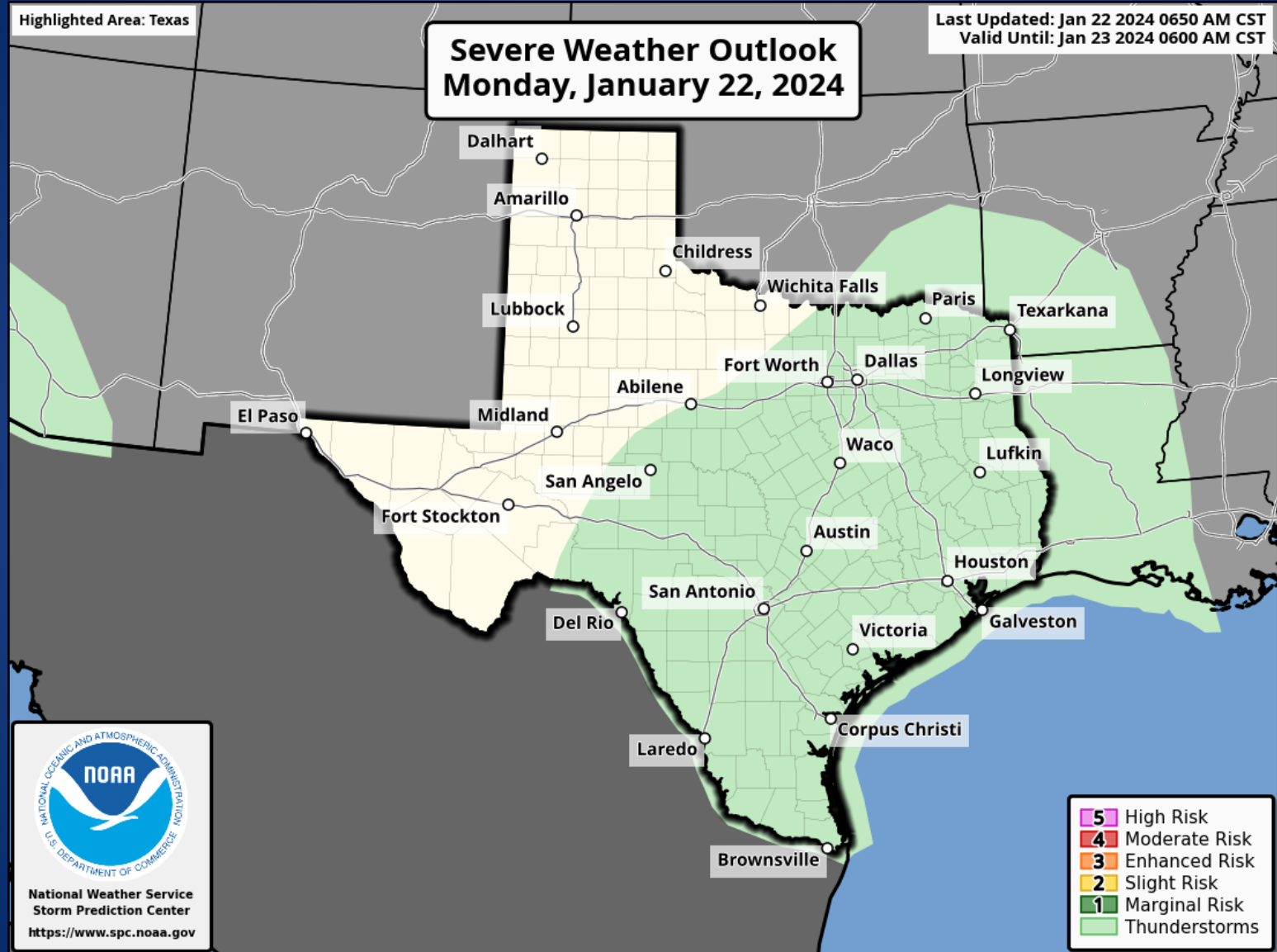
Gusts

Hazardous Weather

Highlighted Area: Texas

Last Updated: Jan 22 2024 0650 AM CST
Valid Until: Jan 23 2024 0600 AM CST

Severe Weather Outlook Monday, January 22, 2024



Hazardous Weather

Heavy Rains through Tuesday

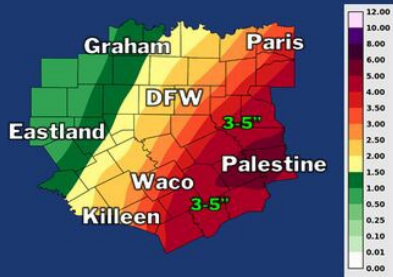
Weather Forecast Office
Fort Worth, TX
Issued January 22, 2024 5:52 AMCT



An unsettled weather pattern will continue through the middle of the week.

Persistent rounds of rain, which may be heavy at times, will increase the potential for flooding in low-lying areas

Most Likely Rainfall Amounts



Dallas/Fort Worth

Today	Tue	Wed	Thu
43°	51°	57°	66°

Waco/Temple/Killeen

Today	Tue	Wed	Thu
47°	57°	61°	68°

[f](#) [t](#) [v](#) NWSFortWorth

weather.gov/fortworth

Widespread light to moderate rain is expected for much of the area today with areas along and east of I-35 picking up as much as 2 inches through this evening. Another round of showers and some thunderstorms are expected on Tuesday which could bring an additional 2-3 inches of rain. Rainfall totals of 3 to 5 inches will be possible across parts of our southeast counties through Tuesday. Flooding of low-lying areas will be possible.

Winter Weather Advisory

Valid 10 PM CST Sunday until 9 AM CST Monday

Weather Forecast Office
Shreveport, LA
Issued Jan 21, 2024 3:00 PM CST



[f](#) [t](#) [v](#) NWSShreveport

weather.gov/shv

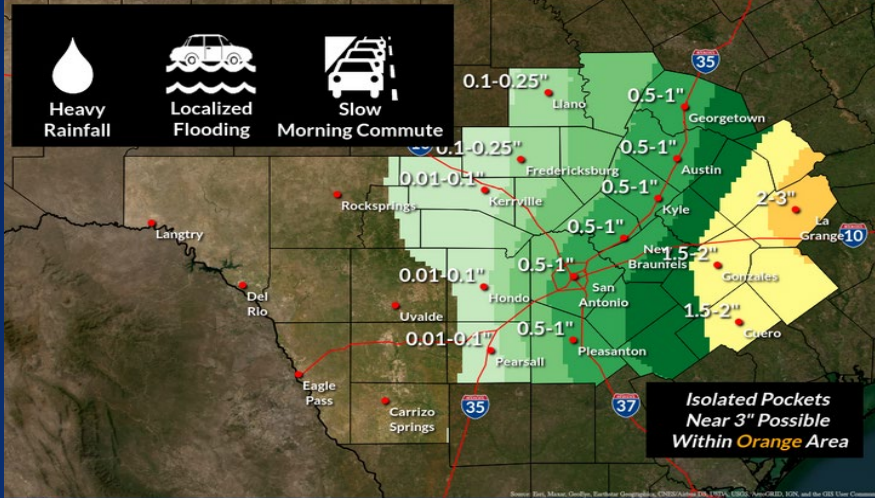
A Winter Weather Advisory is in effect from 10 pm this evening through 9 am Monday for McCurtain County Oklahoma and neighboring sections of southwest Arkansas and northeast Texas. Areas of light freezing rain are expected to begin moving into the Advisory area late this evening through the overnight hours. Ice accumulations amounts of up to a tenth of an inch will be possible.

Hazardous Weather

Additional Rainfall Forecast for Monday

Heaviest Rainfall Through This Morning

Weather Forecast Office
Austin/San Antonio, TX
Issued Jan 22, 2024 6:20 AM CST



NWSSanAntonio

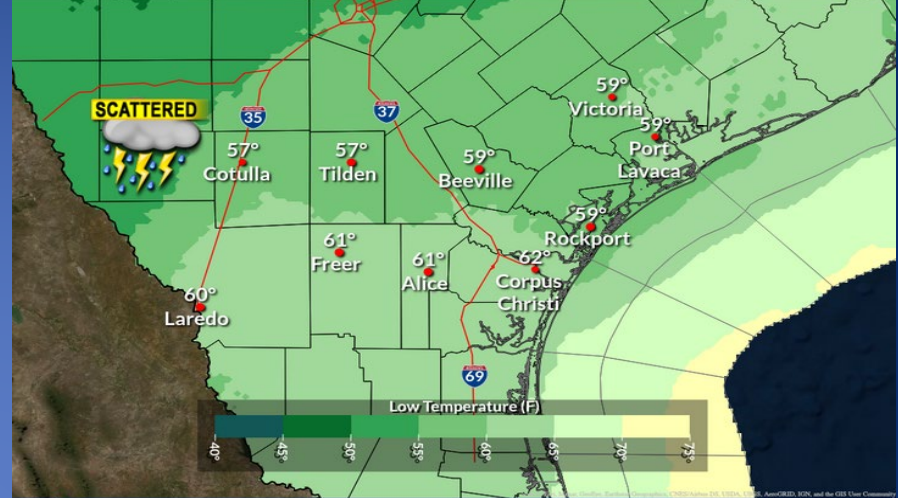
weather.gov/ewx

Here is the forecast for additional rainfall expected on Monday. The heaviest rainfall is expected along the Interstate 35 corridor and east into the coastal plains and Highway 77 corridor. Be prepared for a slow morning commute and remain alert for ponding of water on roadways and isolated spots of flooding.

Showers and Storms Continue Tonight

Isolated Flash Flooding Possible

Weather Forecast Office
Corpus Christi, TX
Issued Jan 22, 2024 2:44 AM CST



NWSCorpus

weather.gov/crp

Numerous showers and scattered thunderstorms will continue tonight. Occasional heavy downpours will be possible at times and may lead to localized flooding.

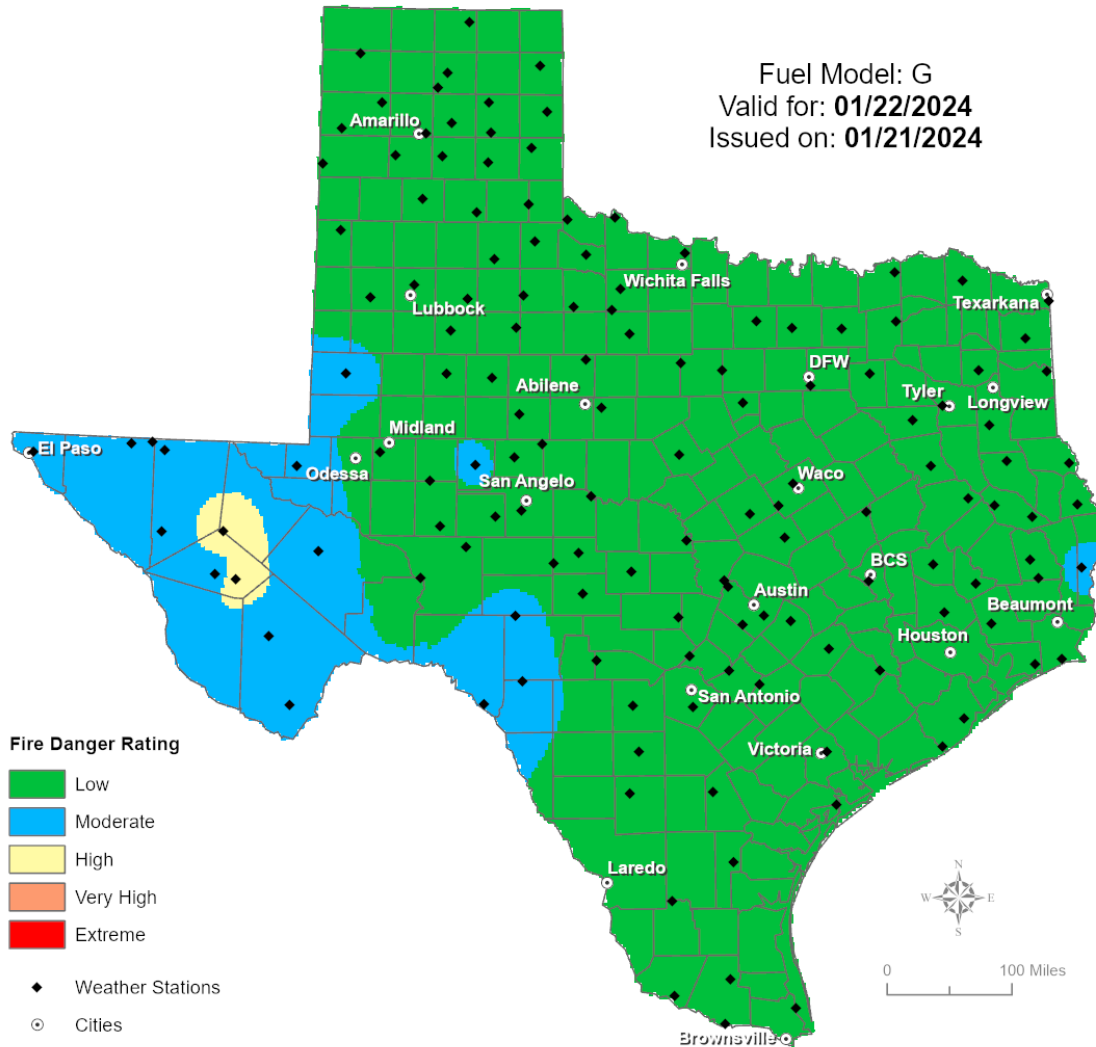
Weather Warnings/Advisories Issued

DATE	WARNING TYPE	LOCATION
01/21/24	Flood Advisory	Bexar County
01/22/24	Flash Flood Warning	Atascosa, Bexar, Comal, Hunt, Medina and Rockwall Counties
01/22/24	Flood Advisory	Atascosa, Bell, Bexar, Comal, Dewitt, Gonzales, Hays, Karnes, Lavaca, Medina, Travis and Williamson Counties
01/22/24	Flood Warning	Hunt County

Fire Danger Forecast

Forecast Fire Danger

Fuel Model: G
Valid for: **01/22/2024**
Issued on: **01/21/2024**



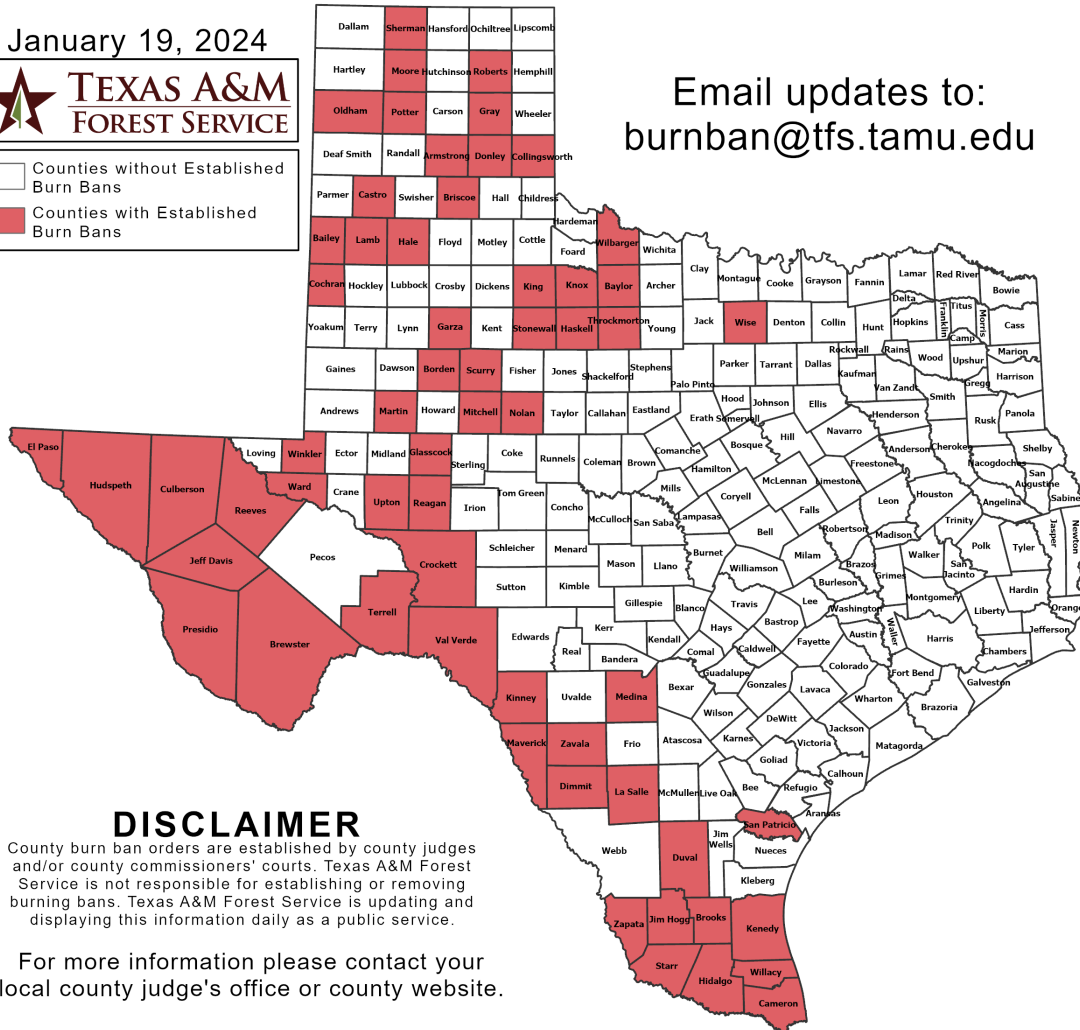
Burn Ban

OUTDOOR BURN BANS

January 19, 2024



Counties without Established Burn Bans
 Counties with Established Burn Bans



Email updates to:
burnban@tfs.tamu.edu

Counties with Burn Bans: 60

- | | | |
|---------------|------------|--------------|
| Armstrong | Hale | Presidio |
| Bailey | Haskell | Reagan |
| Baylor | Hidalgo | Reeves |
| Borden | Hudspeth | Roberts |
| Brewster | Jeff Davis | San Patricio |
| Briscoe | Jim Hogg | Scurry |
| Brooks | Kenedy | Sherman |
| Cameron | King | Starr |
| Castro | Kinney | Stonewall |
| Cochran | Knox | Terrell |
| Collingsworth | Lamb | Throckmorton |
| Crockett | La Salle | Upton |
| Culberson | Martin | Val Verde |
| Dimmit | Maverick | Ward |
| Duval | Medina | Wilbarger |
| El Paso | Mitchell | Willacy |
| Garza | Moore | Winkler |
| Glasscock | Nolan | Wise |
| Gray | Oldham | Zapata |
| | Potter | Zavala |

DISCLAIMER

County burn ban orders are established by county judges and/or county commissioners' courts. Texas A&M Forest Service is not responsible for establishing or removing burning bans. Texas A&M Forest Service is updating and displaying this information daily as a public service.

For more information please contact your local county judge's office or county website.

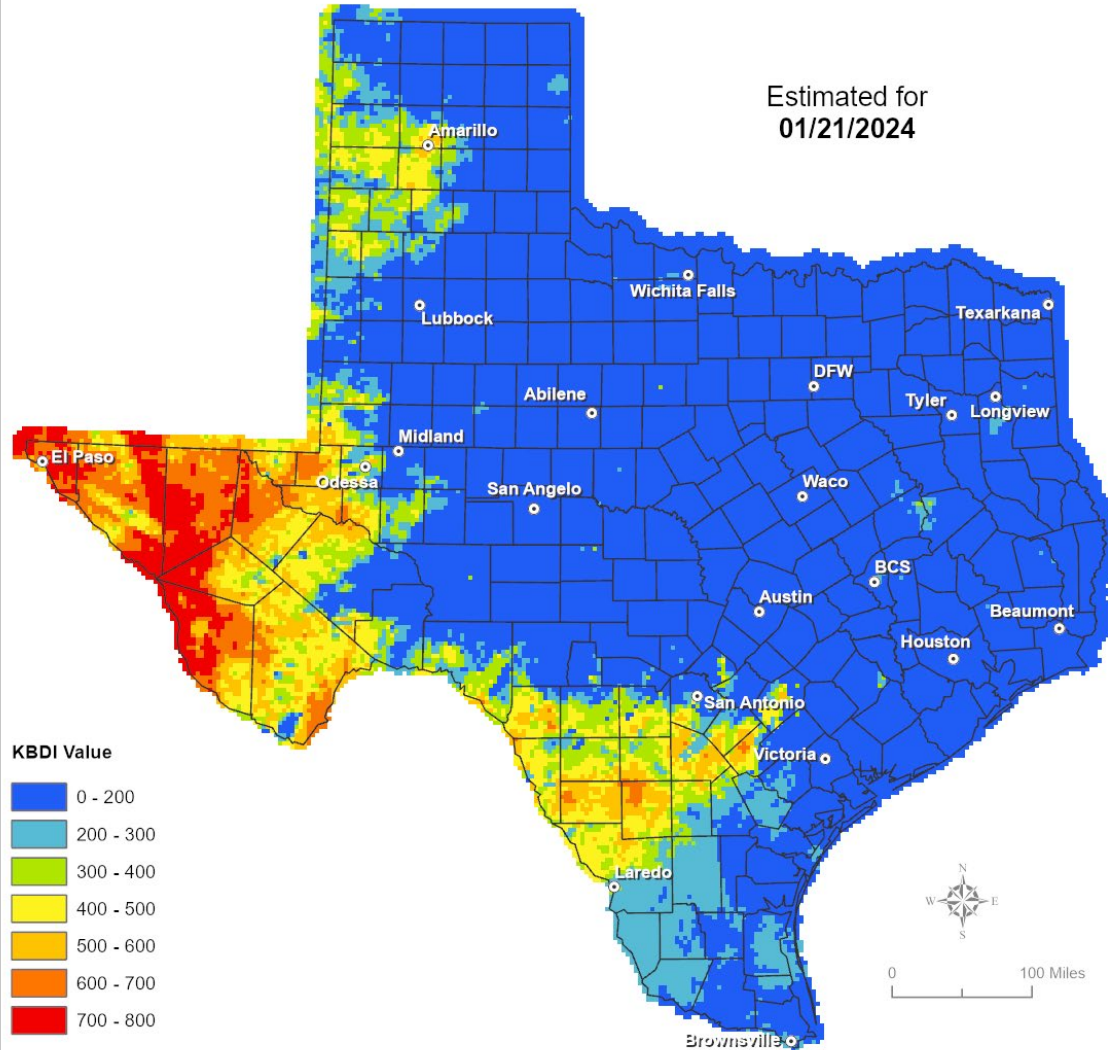
RED FLAG WARNINGS: www.weather.gov
 Additional map formats available at <https://tfsweb.tamu.edu/Burnbans/>

Keetch-Byram Drought Index

Keetch-Byram Drought Index

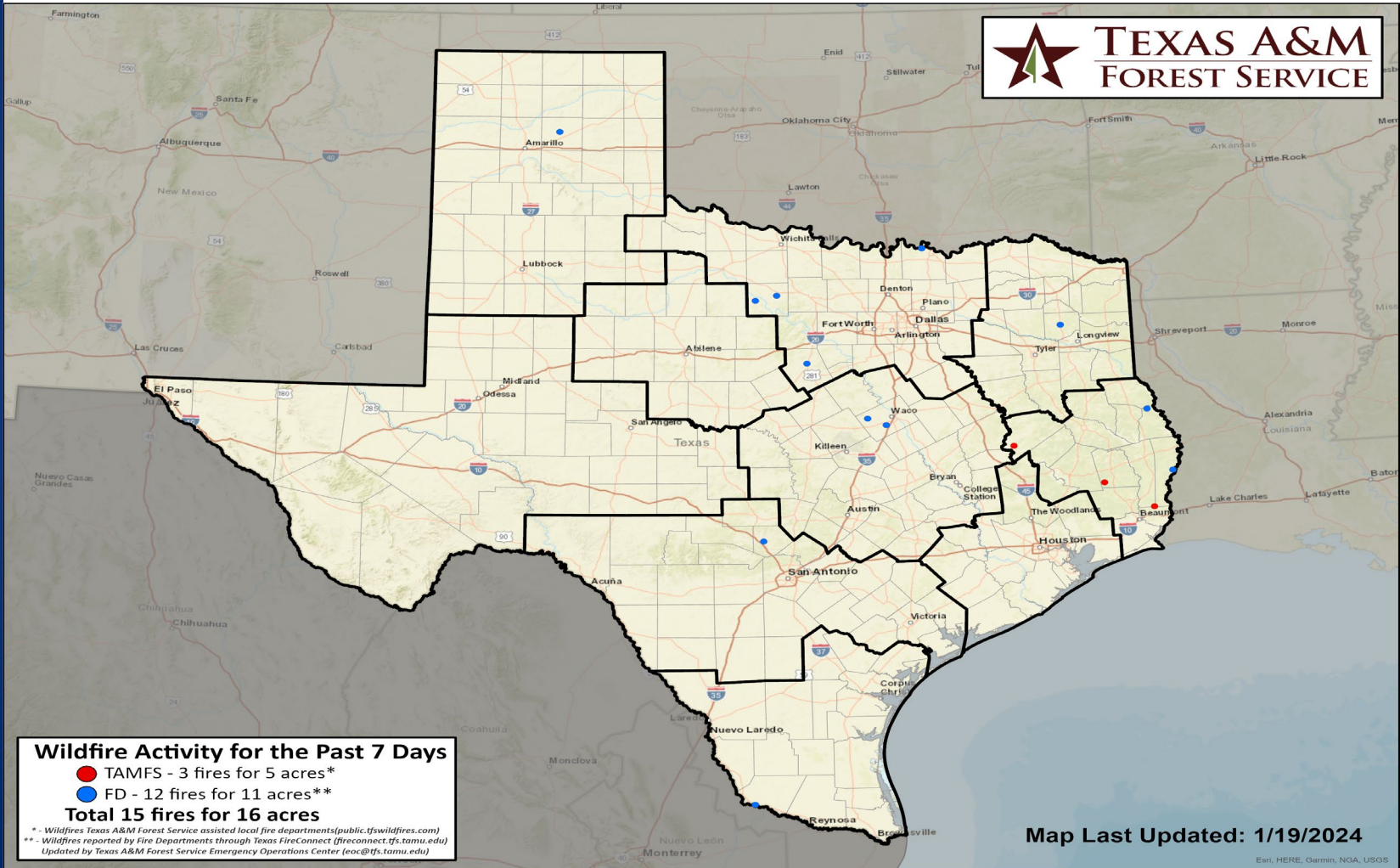
(4 km x 4 km resolution)

Estimated for
01/21/2024



Fire Activity (*Last 24 Hours)

Report of 3 (no change) fires and 5 (no change) acres have been burned this year. There are 60 (no change) counties with burn bans. The Keetch-Byram Drought Index list contains 18 (no change) counties with an average over 400.



Training

DATES		TITLE	COURSE	LOCATION
01/20/24	02/03/24	Community Emergency Response Team (CERT) Course	G-317	San Marcos
01/22/24	01/22/24	HazMat Awareness	H-100	Rockwall
01/22/24	01/23/24	Hazard Mitigation Assistance: Application Review and Evaluation	E/L-213	San Antonio
01/22/24	01/23/24	Confined Space Safety	H-203	El Paso
01/22/24	01/24/24	Texas Disaster Accounting 101	T-600	Amarillo
01/22/24	01/23/24	sUAS for Public Safety Personnel	H-600	Flint
01/22/24	01/25/24	NIMS ICS All-Hazards Position Specific Plans Section Chief Course	E/L-962	Bryan
01/22/24	01/26/24	HazMat Technician (Certification Course)	H-501	La Porte

Statewide Significant Events

DATES		LOCATION	EVENT
01/12/24	02/03/24	Fort Worth	Fort Worth Stock Show & Rodeo
01/22/24	01/22/24	Dallas	Dallas Mavericks
01/22/24	01/22/24	Dallas	Dr. Martin Luther King, Jr. Parade