

Texas Division of Emergency Management Texas State Operations Center



**Tuesday, January 23rd, 2024
As of 0900 CDT**

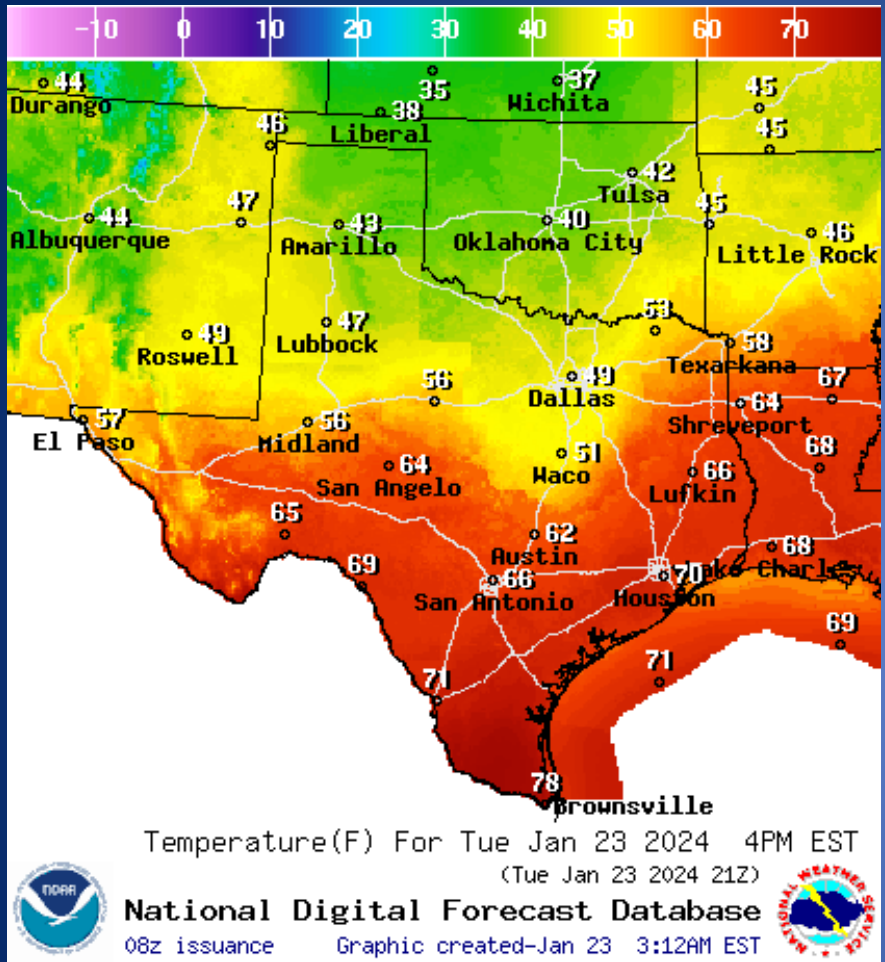
Incidents Reported to the State Operations Center (last 24 hours)

| DATE | SUBJECT | LOCATION |
|-------------|---|------------------|
| 01/22/24 | Initial Report of a Road Closure (US 67/US 377) | Comanche County |
| 01/22/24 | Update Report of a Road Closure (US 67/US 377) | Comanche County |
| 01/22/24 | Final Report of a Water Outage in the City of Leaky | Real County |
| 01/22/24 | Final Report of a Road Closure (US 67/US 377) | Comanche County |
| 01/22/24 | Update Report #4 of a Water Outage | Gonzales County |
| 01/22/24 | Final Report of a Boil Water Notice | Galveston County |
| 01/22/24 | Update Report #5 of a Water Outage | Gonzales County |
| 01/23/24 | Initial Report of a Road Closure (SH 95) | Lavaca County |
| 01/23/24 | Final Report of a Road Closure (SH 95) | Lavaca County |

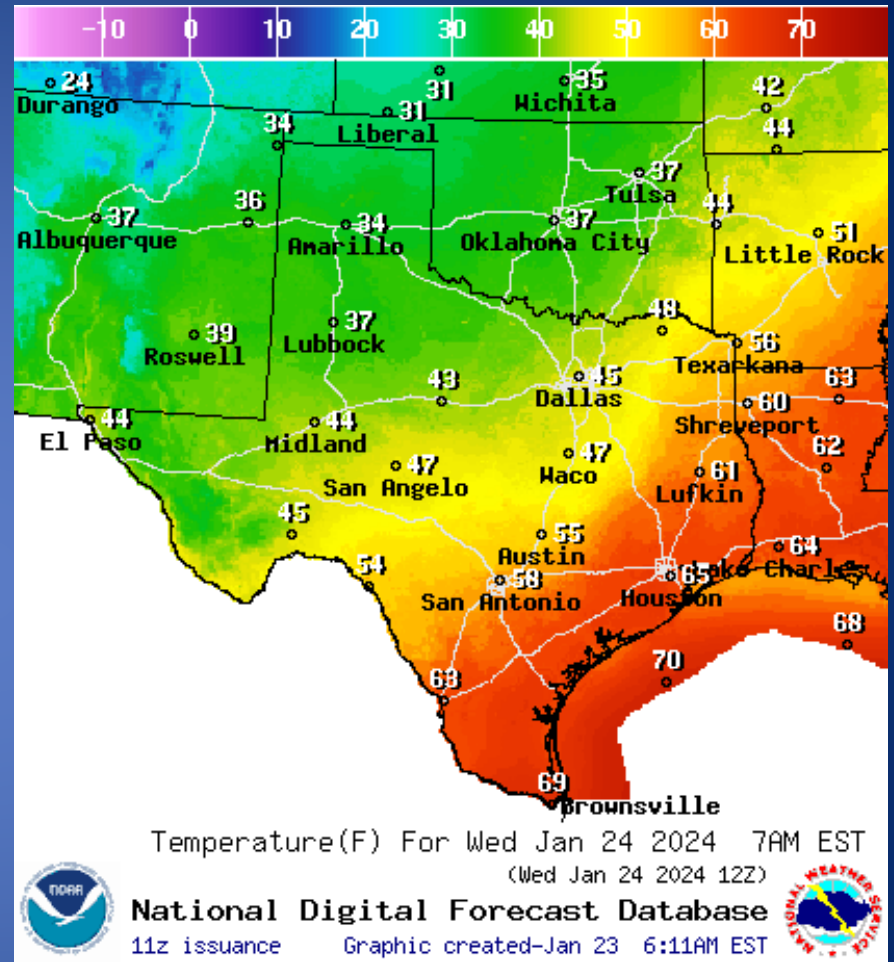
Informational Products Distributed by the State Operations Center

| DATE | SUBJECT |
|-------------|---|
| 01/22/24 | NWS West Gulf RFC: Precipitation Event Has Started...Expect Widespread River Responses |
| 01/22/24 | NWS Austin/San Antonio: Additional Rounds of Locally Heavy Rain; Flooding Possible |
| 01/22/24 | NWS Lake Charles Facebook Live Briefing 01-22-2024 at 6:00 PM |
| 01/22/24 | NWS Houston/Galveston Update: Additional Rounds of Rain and Storms through Midweek |
| 01/22/24 | NWS Shreveport, LA: Heavy Rain and Flood Risk Increasing This Week with Marginal Severe Risk Tuesday |
| 01/23/24 | NWS Shreveport, LA: Dense Fog Advisory and Flood Watch Expanded |
| 01/23/24 | NWS Austin/San Antonio: Situation Report- Additional Rounds of Locally Heavy Rain and Flooding Possible |
| 01/23/24 | NWS Lake Charles, LA: DSS Packet Briefing Flood Potential Tue AM |
| 01/23/24 | NWS Houston/Galveston: Flood Watch Now in Effect Through Tonight |
| 01/23/24 | Daily NWS Threat Brief for Tuesday, January 23, 2024 for FEMA Region 6 |

Weather Forecast

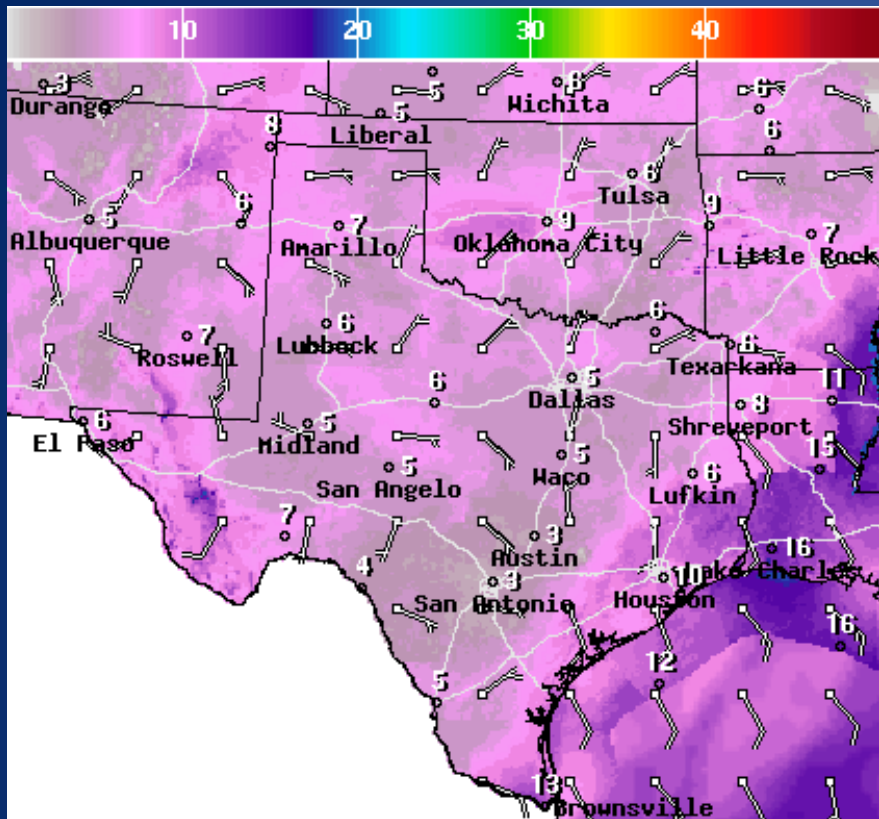


Highs



Lows

Weather Forecast



WindSpd(Kts) & WindDir For Tue Jan 23 2024 7PM EST
(Wed Jan 24 2024 00Z)

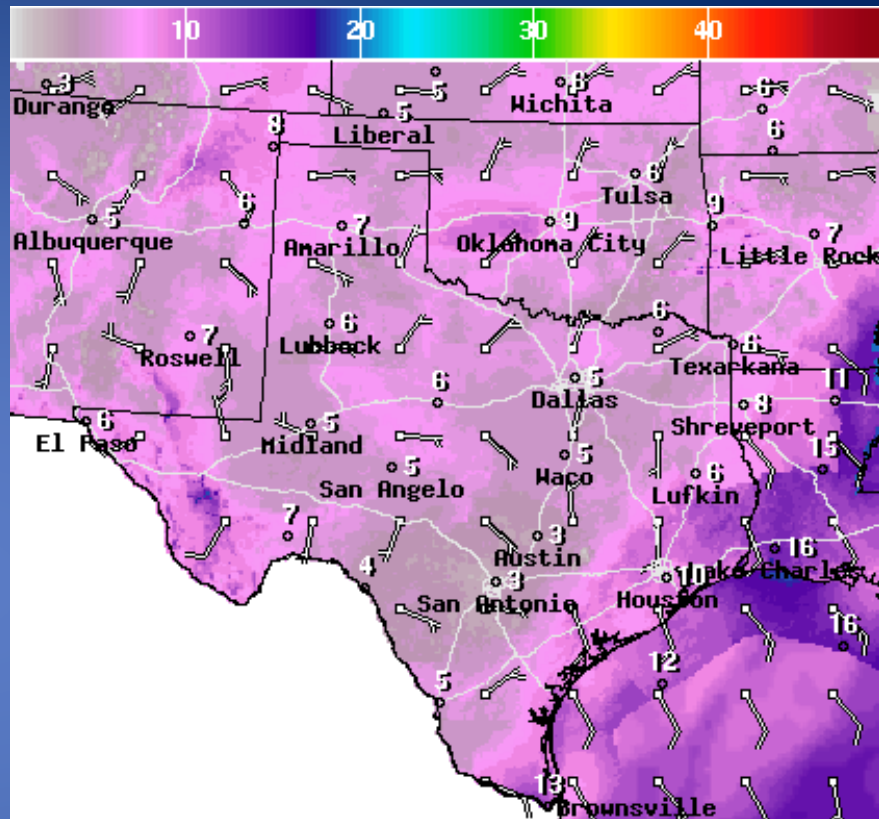


National Digital Forecast Database

11z issuance Graphic created-Jan 23 6:16AM EST



Wind Speeds



WindSpd(Kts) & WindDir For Tue Jan 23 2024 7PM EST
(Wed Jan 24 2024 00Z)



National Digital Forecast Database

11z issuance Graphic created-Jan 23 6:16AM EST



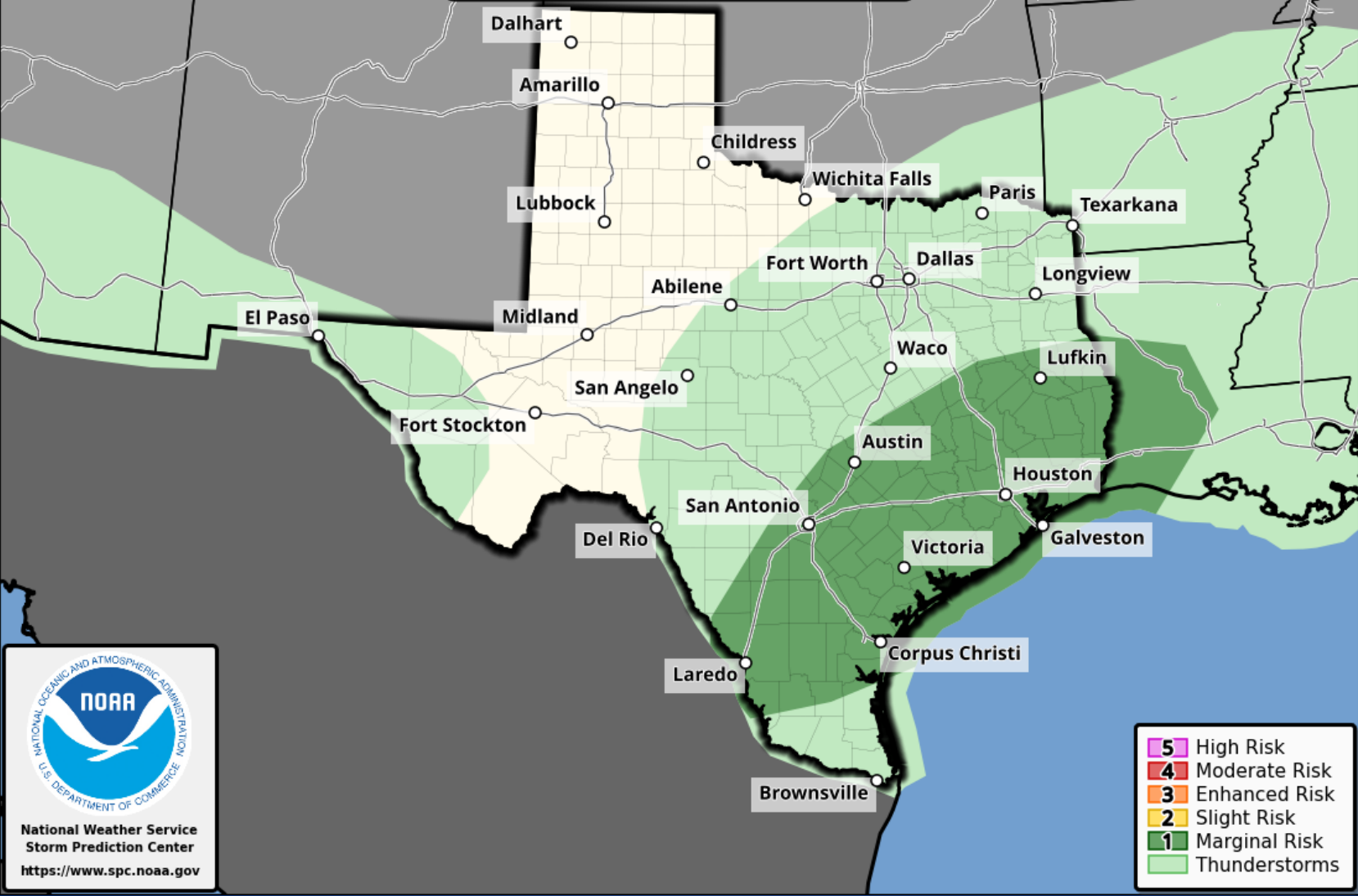
Gusts

Hazardous Weather

Highlighted Area: Texas

Last Updated: Jan 22 2024 1126 PM CST
Valid Until: Jan 24 2024 0600 AM CST

Severe Weather Outlook Tuesday, January 23, 2024



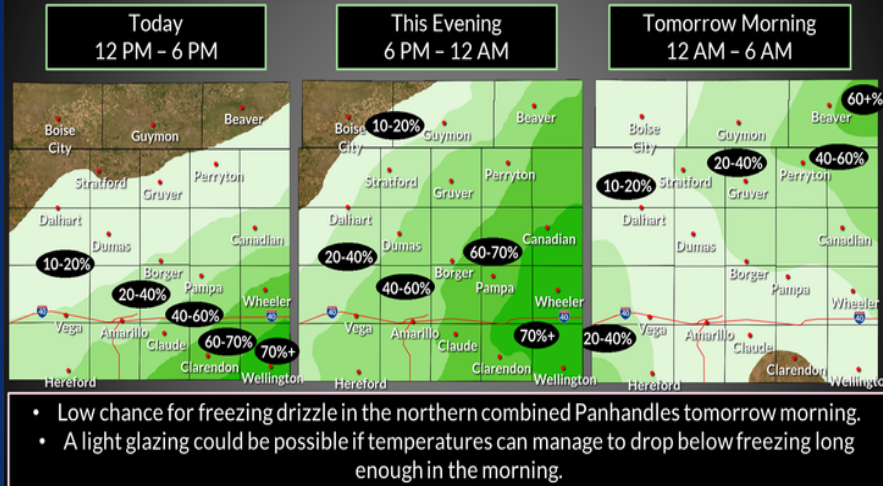
- 5 High Risk
- 4 Moderate Risk
- 3 Enhanced Risk
- 2 Slight Risk
- 1 Marginal Risk
- Thunderstorms

National Weather Service
Storm Prediction Center
<https://www.spc.noaa.gov>

Hazardous Weather

Precipitation Chances Today into Tomorrow Morning

Weather Forecast Office
Amarillo, TX
Issued January 23, 2024 3:36 AM



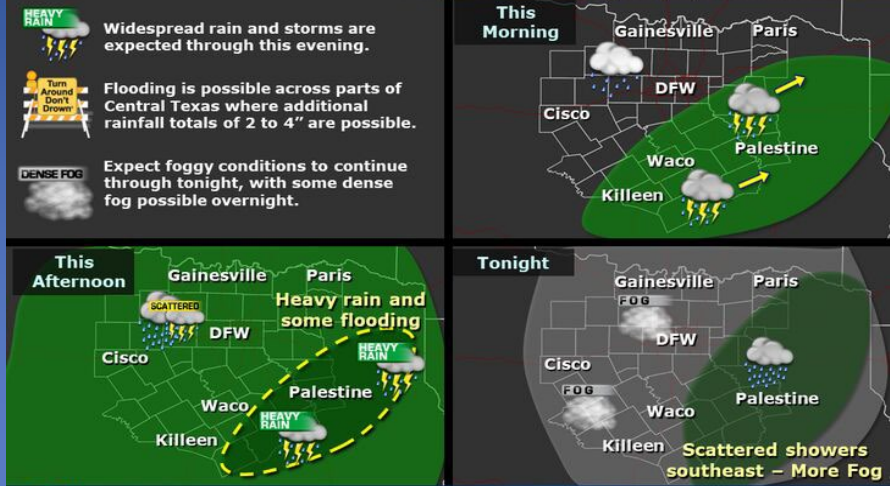
f t NWSAmarillo

weather.gov/ama

Rain looks to move up into the Panhandles from the south this afternoon, with the potential for rain continuing into the overnight hours. Temperatures look to stay just above freezing most of the night in the north. However, after the rain ends and closer to sunrise a freezing drizzle may be possible with a glazing of ice potentially leading to some slick spots for the Wed morning commute.

Heavy Rain and Storm Storms Today

Weather Forecast Office
Fort Worth, TX
Issued January 23, 2024 5:45 AM CT



f t NWSFortWorth

weather.gov/fortworth

Scattered showers and thunderstorms will increase in coverage throughout the day with some heavy rainfall and flooding possible across our southeastern counties. These areas may see an additional 2 to 4 inches of rain through tonight. Elsewhere, widespread fog will continue today and again tonight.

Hazardous Weather

Excessive Rainfall Expected Today through Tonight

Weather Forecast Office
Shreveport, LA
Issued January 23, 2024 7:00 AM CST

Moderate rainfall across the region will support the threat for flooding today and tonight

Timing

Starting this morning, lasting late into the evening and overnight.

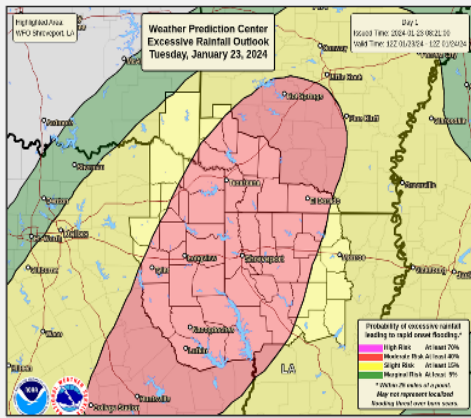
Expected Conditions

Wind:
Southeast 5-10 mph, remaining southerly.

Rain Amounts:
Additional rain amounts around 3-5" possible through the period.

Flood Watch In Effect

A Flood Watch remains in effect across the majority of the Four State Region until Wednesday afternoon.



A moderate risk for excessive rainfall leading to rapid onset flooding has been drawn up across the Four State Region for today.

NWSShreveport

weather.gov/shv

Moderate rainfall is already working across the region this morning, with more on the way for this afternoon. As a result, a moderate risk for excessive rainfall leading to flooding has been drawn up across the Four State as an additional 3-5" will be possible through the period.



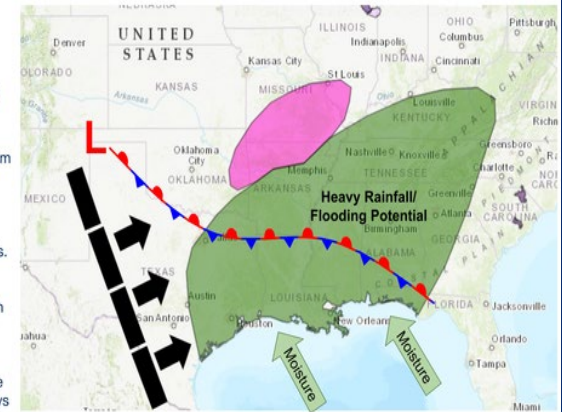
Pattern for Heavy Rainfall

January 23, 2024
5:25 AM

For southeast Texas and portions of central / southwest / south central Louisiana

Key Messages:

- A series of upper level disturbances will combine with rich Gulf moisture to bring an overall stormy and wet pattern today into at least Thursday.
- Widespread rainfall amounts will average from 4 to 8 inches across the region through Thursday night.
- Now is the time to prepare for extended periods of rainfall and possible flood hazards.
- There is also a small potential for severe storms later today and Wednesday if enough instability can move inland with damaging wind gusts and even a spin up tornado.
- Dense Sea Fog will also be possible over the near shore coastal waters and lakes and bays through the morning and again tonight.



National Oceanic and Atmospheric Administration
U.S. Department of Commerce

National Weather Service
Lake Charles, LA

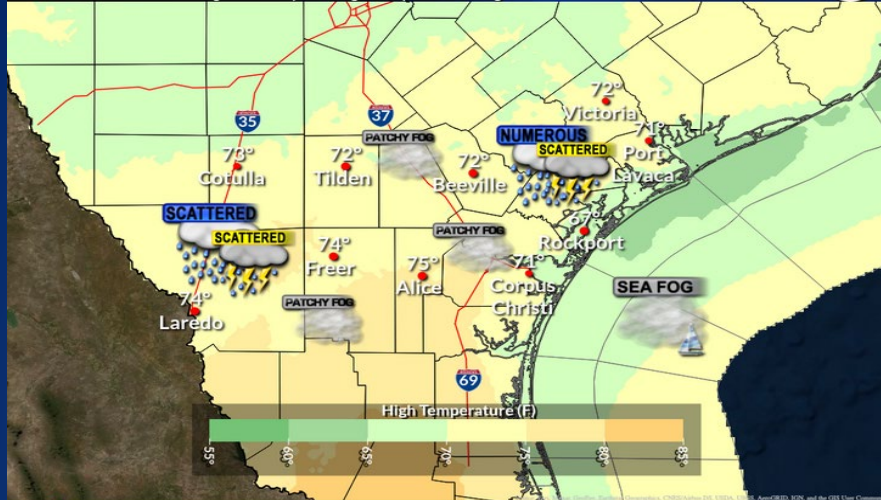
A series of upper-level disturbances will combine with rich Gulf moisture to bring an overall stormy and wet pattern today into Thursday. With that will be the potential for heavy rainfall and flooding.

Hazardous Weather

Warm Today With Showers and Storms

A Few Storms Could Be Strong to Severe | Morning Patchy to Dense Fog

Weather Forecast Office
Corpus Christi, TX
Issued Jan 23, 2024 1:59 AM CST



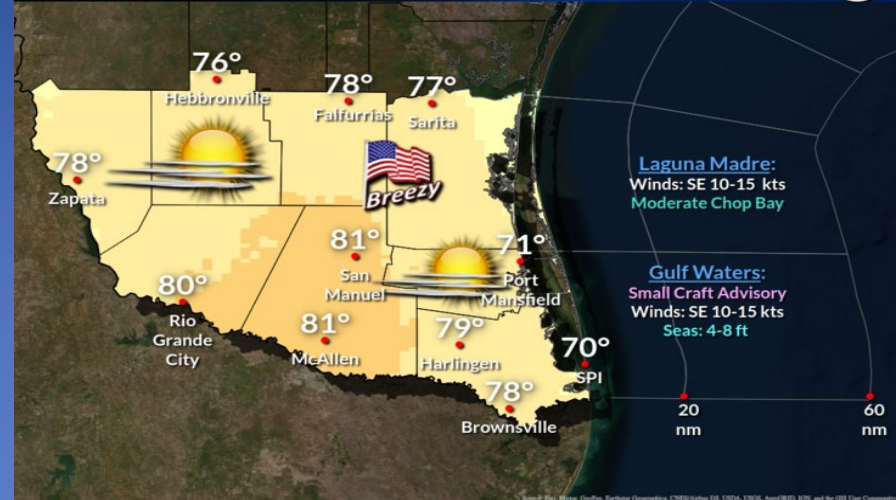
weather.gov/crp

Patchy dense fog will develop over much of South Texas this morning. Fog will dissipate around 9 AM, then numerous showers and scattered thunderstorms are expected today, with the strongest storms expected over the northern Coastal Plains and Victoria Crossroads. A few storms could be strong to severe.

Today | Warm and Breezy At Times

Adverse Marine Conditions

Weather Forecast Office
Brownsville/RGV, TX
Issued Jan 23, 2024 3:44 AM CST



weather.gov/bro

Warm and breezy at times today. Another round of showers and thunderstorms are expected later this evening and especially tonight. Some storms could become strong. Meanwhile, along the Lower Texas Coast, mariners can expect adverse Gulf of Mexico conditions, but lighter winds and lower seas on the Laguna Madre through midweek.

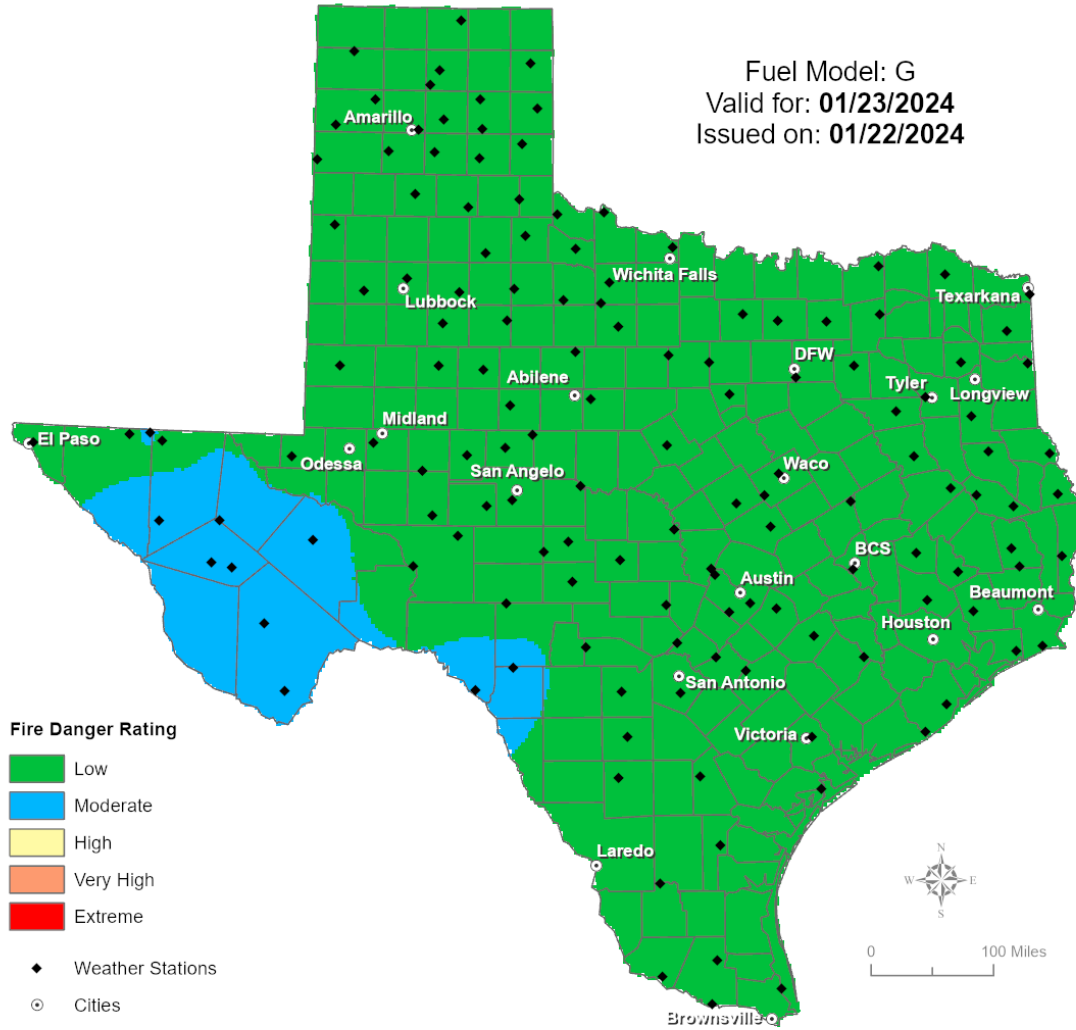
Weather Warnings/Advisories Issued

| DATE | WARNING TYPE | LOCATION |
|-------------|-----------------------------|--|
| 01/22/24 | Flood Advisory | Angelina, Bexar, Cherokee, Harrison, Nacogdoches, Panola, Rusk, San Augustine and Shelby Counties |
| 01/22/24 | Flood Warning | Bee, Brazoria, Cass, Fort Bend, Franklin, Leon, Marion, Moore, Morris, Nacogdoches, Red River, Robertson, Rusk, San Augustine, Shelby, Smith, Titus, Wharton and Wood Counties |
| 01/22/24 | Flood Watch | Hardin, Jasper, Newton and Tyler Counties |
| 01/22/24 | Coastal Flood Advisory | Aransas, Calhoun, Kleberg and Nueces Counties |
| 01/23/24 | Flood Watch | Brazos, Burleson, Grimes, Houston, Madison, Montgomery, Polk, San Jacinto, Trinity, Walker and Washington Counties |
| 01/23/24 | Severe Thunderstorm Warning | Blanco, Burnet and Llano Counties |

Fire Danger Forecast

Forecast Fire Danger

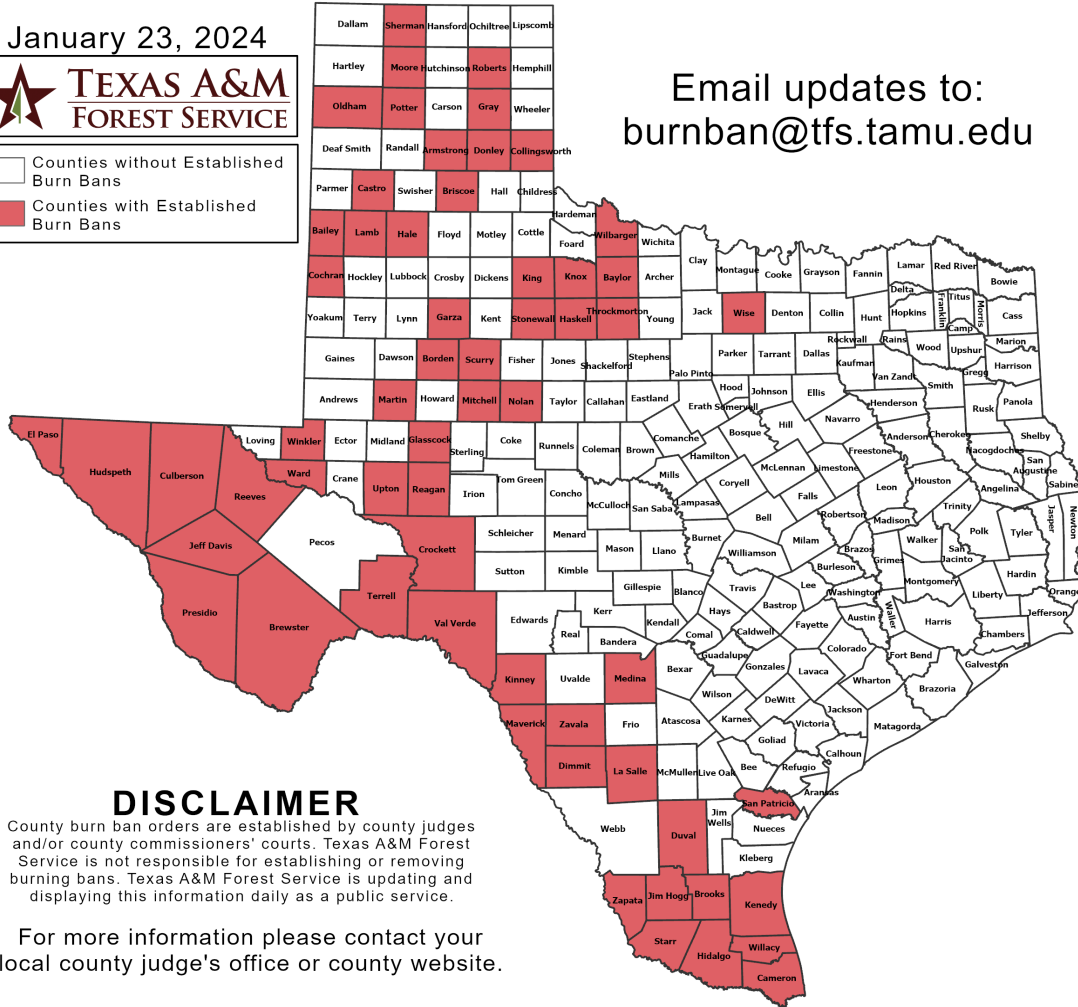
Fuel Model: G
Valid for: **01/23/2024**
Issued on: **01/22/2024**



Burn Ban

OUTDOOR BURN BANS

January 23, 2024



Email updates to:
burnban@tfs.tamu.edu

Counties with Burn Bans: 60

- Armstrong
- Bailey
- Baylor
- Borden
- Brewster
- Briscoe
- Brooks
- Cameron
- Castro
- Cochran
- Collingsworth
- Crockett
- Culberson
- Dimmit
- Donley
- Duval
- El Paso
- Garza
- Glasscock
- Gray
- Hale
- Haskell
- Hidalgo
- Hudspeth
- Jeff Davis
- Jim Hogg
- Kenedy
- King
- Kinney
- Knox
- Lamb
- La Salle
- Martin
- Maverick
- Medina
- Mitchell
- Moore
- Nolan
- Oldham
- Potter
- Presidio
- Reagan
- Reeves
- Roberts
- San Patricio
- Scurry
- Sherman
- Starr
- Stonewall
- Terrell
- Throckmorton
- Upton
- Val Verde
- Ward
- Wilbarger
- Willacy
- Winkler
- Wise
- Zapata
- Zavala

DISCLAIMER

County burn ban orders are established by county judges and/or county commissioners' courts. Texas A&M Forest Service is not responsible for establishing or removing burning bans. Texas A&M Forest Service is updating and displaying this information daily as a public service.

For more information please contact your local county judge's office or county website.

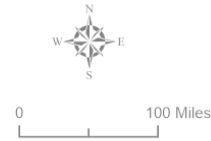
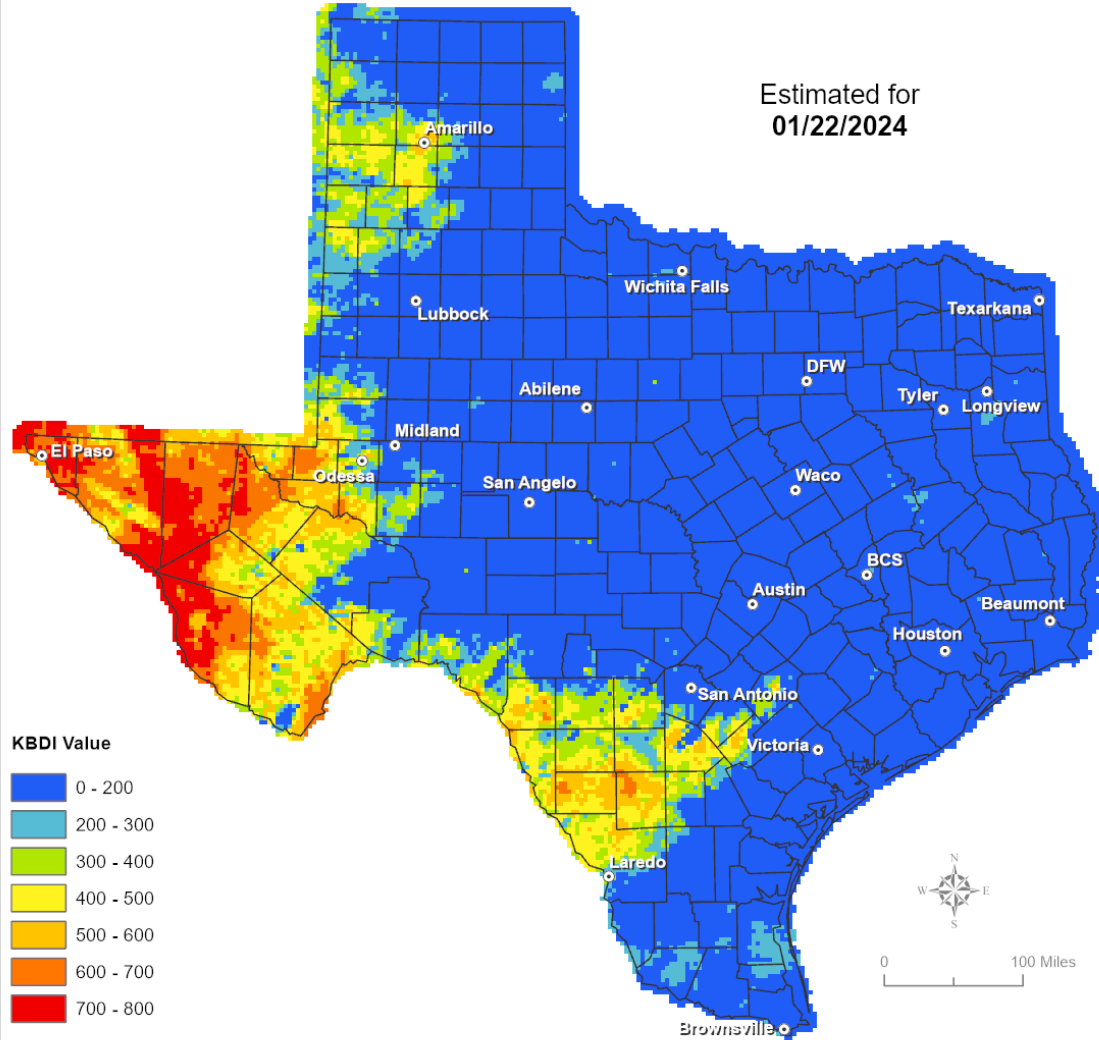
RED FLAG WARNINGS: www.weather.gov
Additional map formats available at <https://tfsweb.tamu.edu/Burnbans/>

Keetch-Byram Drought Index

Keetch-Byram Drought Index

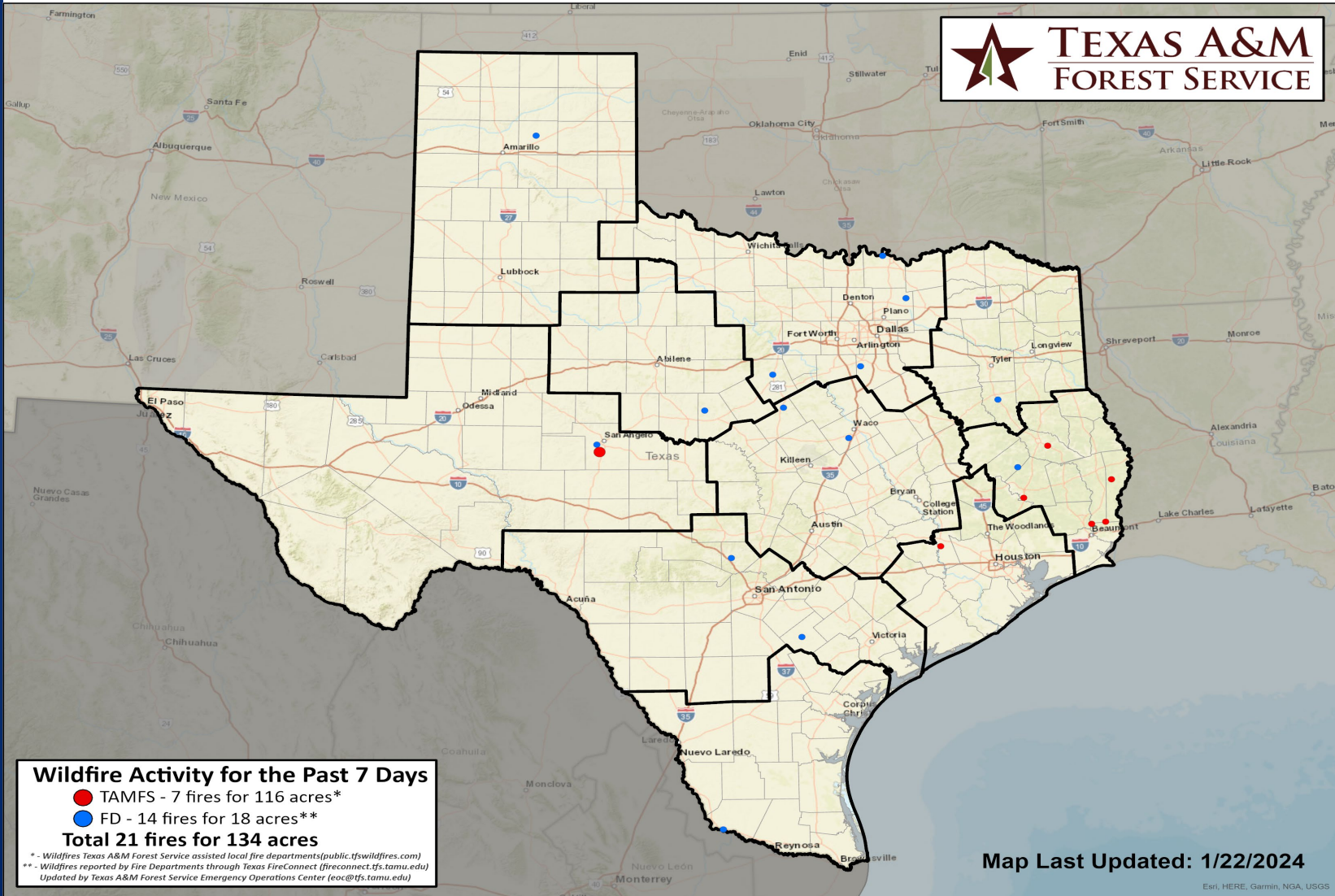
(4 km x 4 km resolution)

Estimated for
01/22/2024



Fire Activity (*Last 24 Hours)

Report of 3 (+6) fires and 119 (+114) acres have been burned this year. There are 60 (no change) counties with burn bans. The Keetch-Byram Drought Index list contains 17 (-1) counties with an average over 400.



Wildfire Activity for the Past 7 Days
● TAMFS - 7 fires for 116 acres*
● FD - 14 fires for 18 acres**
Total 21 fires for 134 acres
* - Wildfires Texas A&M Forest Service assisted local fire departments(public.tfwildfires.com)
** - Wildfires reported by Fire Departments through Texas FireConnect (fireconnect.tfs.tamu.edu)
Updated by Texas A&M Forest Service Emergency Operations Center (eoc@tfs.tamu.edu)

Map Last Updated: 1/22/2024

Training

| DATES | | TITLE | COURSE | LOCATION |
|----------|----------|--|---------|-------------|
| 01/20/24 | 02/03/24 | Community Emergency Response Team (CERT) Course | G-317 | San Marcos |
| 01/22/24 | 01/23/24 | Hazard Mitigation Assistance: Application Review and Evaluation | E/L-213 | San Antonio |
| 01/22/24 | 01/23/24 | Confined Space Safety | H-203 | El Paso |
| 01/22/24 | 01/24/24 | Texas Disaster Accounting 101 | T-600 | Amarillo |
| 01/22/24 | 01/25/24 | sUAS for Public Safety Personnel | H-600 | Flint |
| 01/22/24 | 01/25/24 | NIMS ICS All-Hazards Position Specific Plans Section Chief Course | E/L-962 | Bryan |
| 01/22/24 | 01/26/24 | HazMat Technician (Certification Course) | H-501 | La Porte |
| 01/23/24 | 01/24/24 | Disaster Management for Electric Power Systems | MGT-345 | Austin |
| 01/23/24 | 01/23/24 | Creating Economic Resilience: Preparing the Business Community (Part II) | H-203 | El Paso |
| 01/23/24 | 01/25/24 | Public Information Basics | E/L-105 | Houston |

Training

| DATES | | TITLE | COURSE | LOCATION |
|----------|----------|---|-----------|------------|
| 01/23/24 | 01/25/24 | Intermediate Incident Command System for Expanding Incidents, ICS 300 | G/ICS-300 | Galveston |
| 01/23/24 | 01/25/24 | Instructional Presentation and Evaluation Skills | G-141 | Georgetown |

Statewide Significant Events

| DATES | | LOCATION | EVENT |
|----------|----------|------------|-------------------------------|
| 01/12/24 | 02/03/24 | Fort Worth | Fort Worth Stock Show & Rodeo |

Exercises

| DATES | | AGENCY/LOCATION | TYPE: EXERCISE NAME |
|----------|----------|-----------------|--------------------------------|
| 01/23/24 | 01/25/24 | FEMA/Virtual | Large-Scale Power Outage: VTTX |