



FEMA



Prepared by  
*Brian Hoeth*

# FEMA Region 6 Weather Threat Briefing

Thursday January 25, 2024

**Disclaimer:** The purpose of this briefing is to provide a **Regional** weather threat assessment and is meant as a general overview. County/Parish decision makers should consult their local NWS forecast offices for the latest detailed, local weather information. To find your local NWS forecast office, go to [www.weather.gov/srh](http://www.weather.gov/srh).



NWSSouthern

[www.weather.gov/srh](http://www.weather.gov/srh)



# Summary of the Upcoming Week







- **Heavy rain/flash flooding continues across LA into Friday.**
- **Marginal risk area for severe thunderstorms for SE LA today.**
- **Minor to moderate river flooding for E/SE TX, LA, AR. Isolated major river flooding in SE TX.**



# FEMA Region 6 Threat Matrix

Jan 25, 2024 - Jan 29, 2024

DAY / THREAT	Thu	Fri	Sat	Sun	Mon
Severe Storms	SE LA				
Heavy Rain / Flash Flooding	LA	SE LA			
Fire Weather					
Cold					
Winter Weather Impacts					
River Flooding	SETX, S LA	SETX, S LA	SETX, S LA	SETX, S LA	SETX, S LA
	ETX, LA, AR	ETX, LA, AR	ETX, LA, AR	ETX, LA, AR	ETX, LA, AR

	No Weather Threats Expected
	Very Common – Happens Often
	Common – Happens Frequently
	Uncommon – A Few Times a Year
	Rare – Once Every 1-5 Years
	Very Rare – Once Every 5-10 Years

*\*Threat levels are based on FEMA Region 6 criteria. State or local threat level criteria may differ.\**

*For more details on the colors in the threat matrix refer to the last slide in this briefing.*



# 5-Day Precipitation Forecast & River Flood Status

Note: Even though the image displays 5 days of forecasted rainfall, river forecasts only include 1-2 days of rainfall

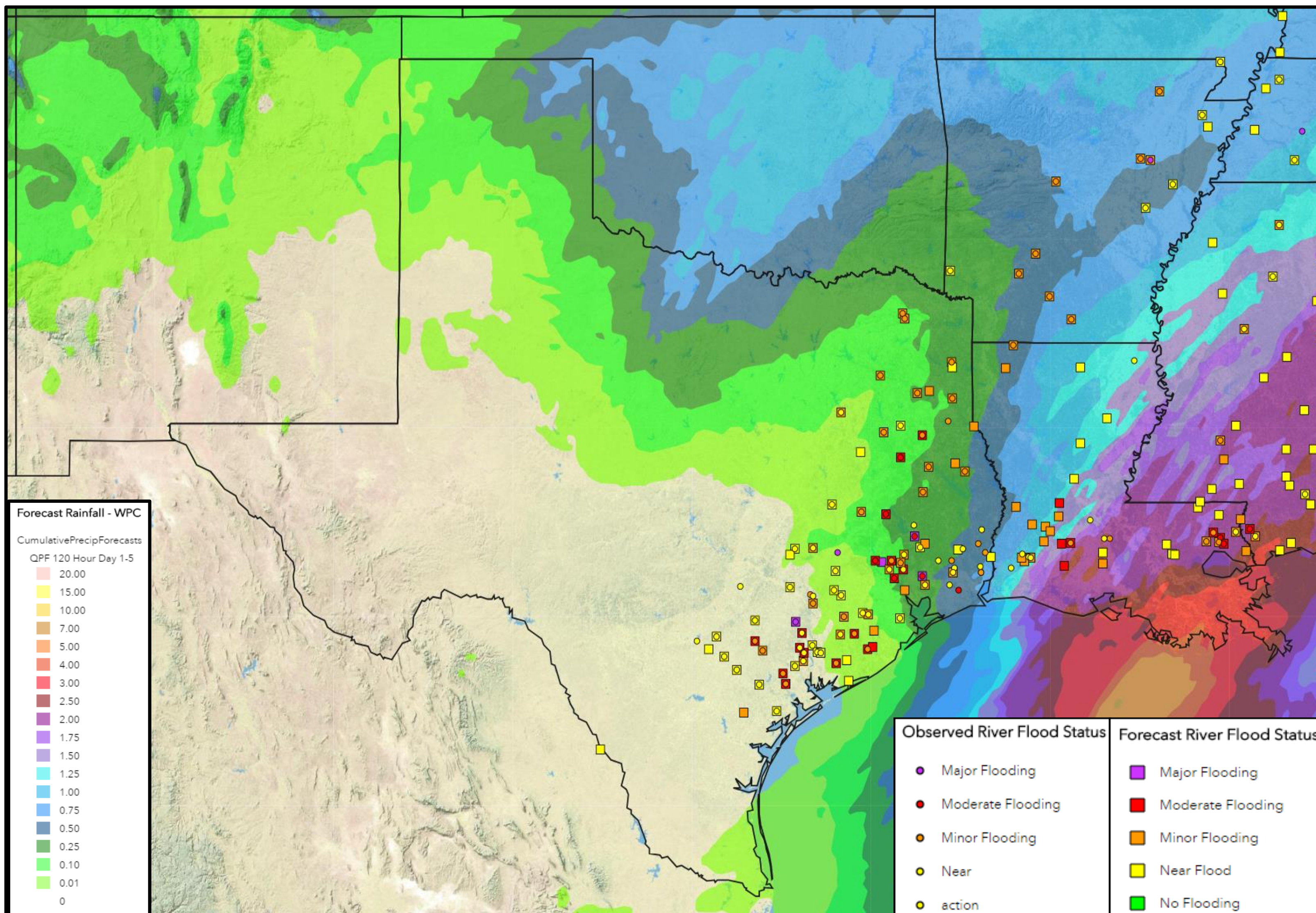
**Minor to moderate river flooding across E/SE TX, LA, AR through the week. Flooding of secondary roads, agricultural areas, recreational areas.**

### Southeast Texas

- Trinity River near Goodrich forecast to reach major later today and at Liberty forecast to reach major by Friday evening, several homes may experience flooding.
- Navidad River at Sublime and West Fork San Jacinto River near Conroe cresting in major today with major lowland flooding, lowest homes also threatened in Sublime.

### Southeast Louisiana

- Bogue Falaya River at Boston Street in Covington, LA and Tchefuncte River near Folsom forecast to crest in moderate by this evening, some homes and a church may flood.

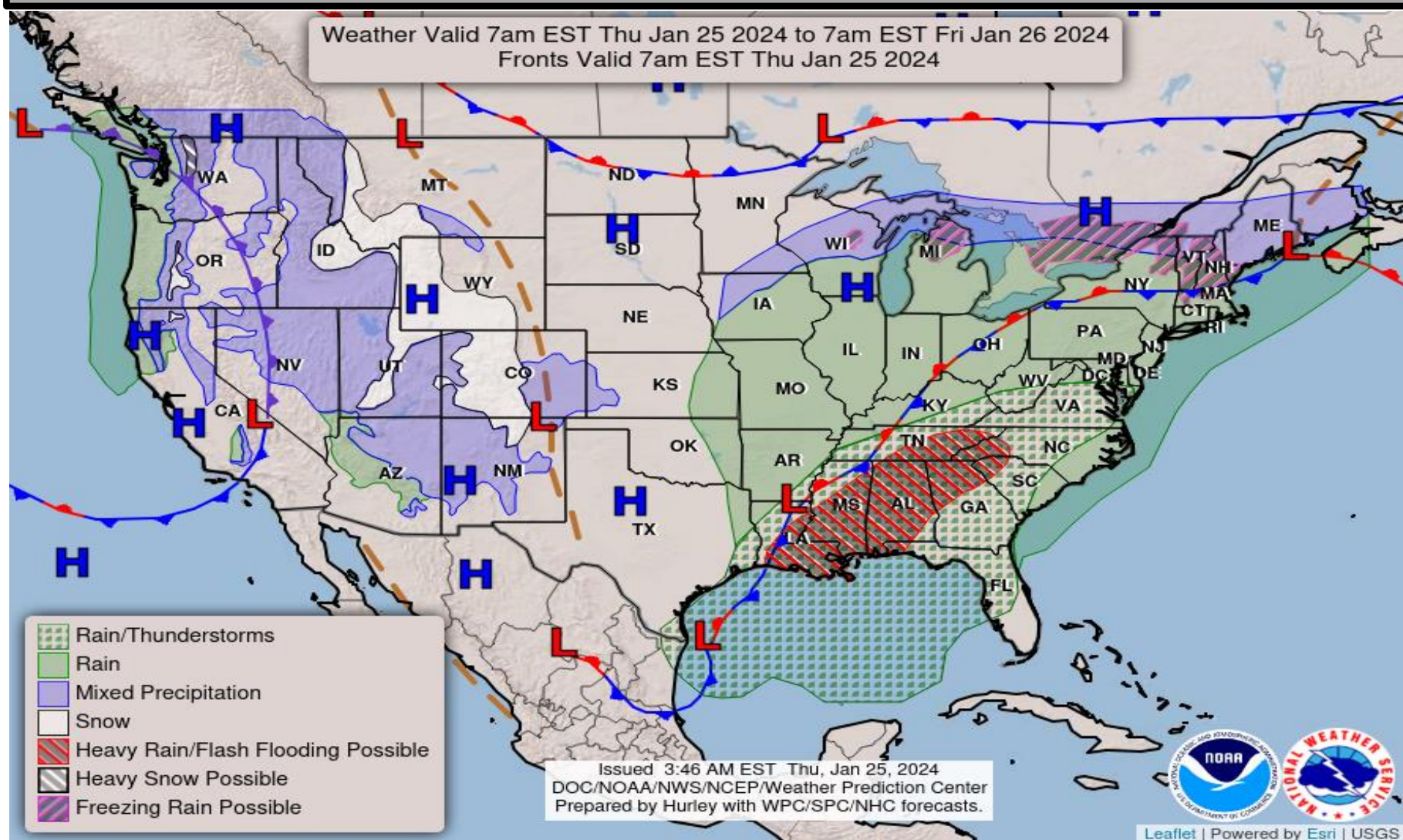


<http://water.weather.gov/ahps> for latest river flooding

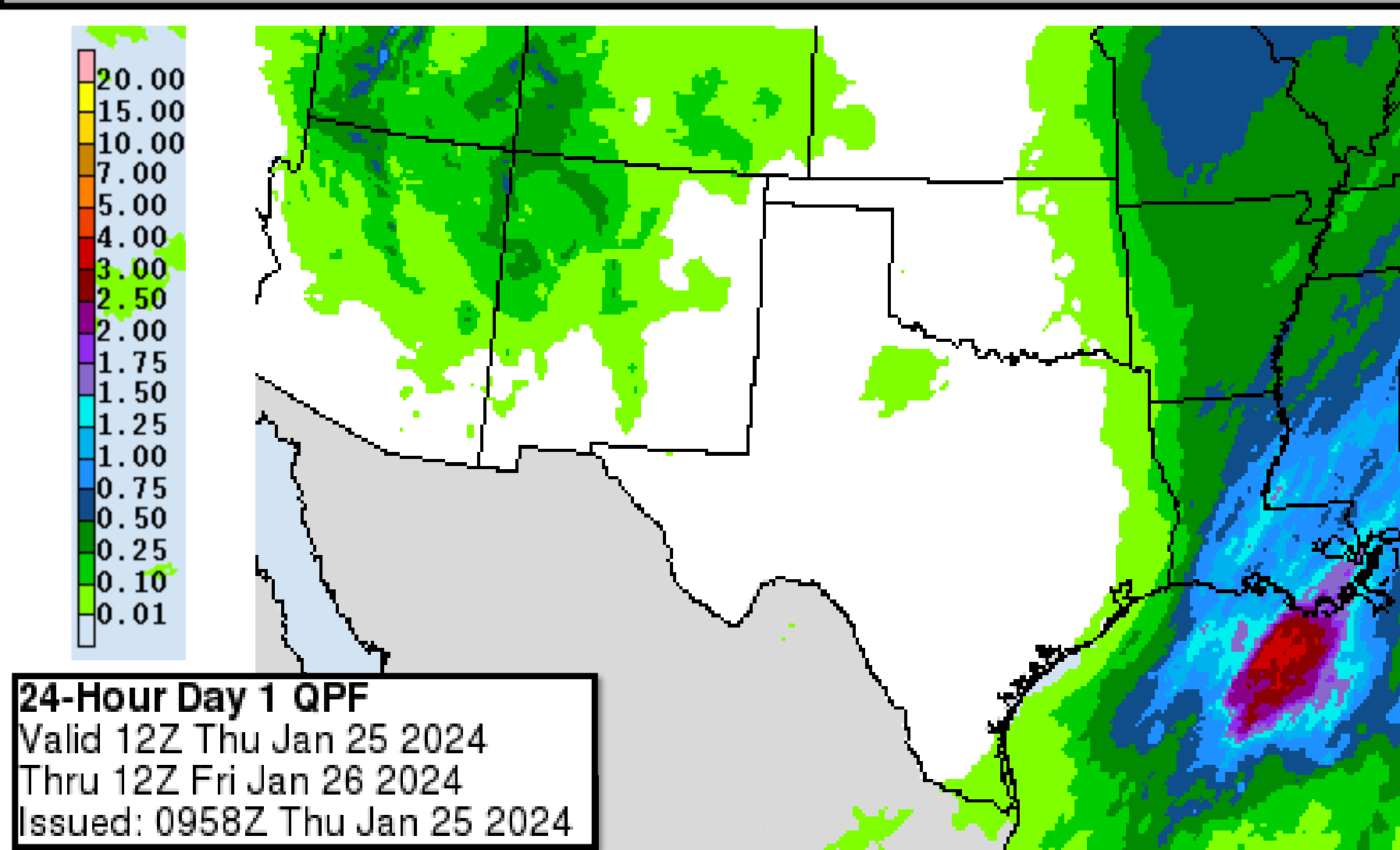


# Today's Weather

## Forecast Chart



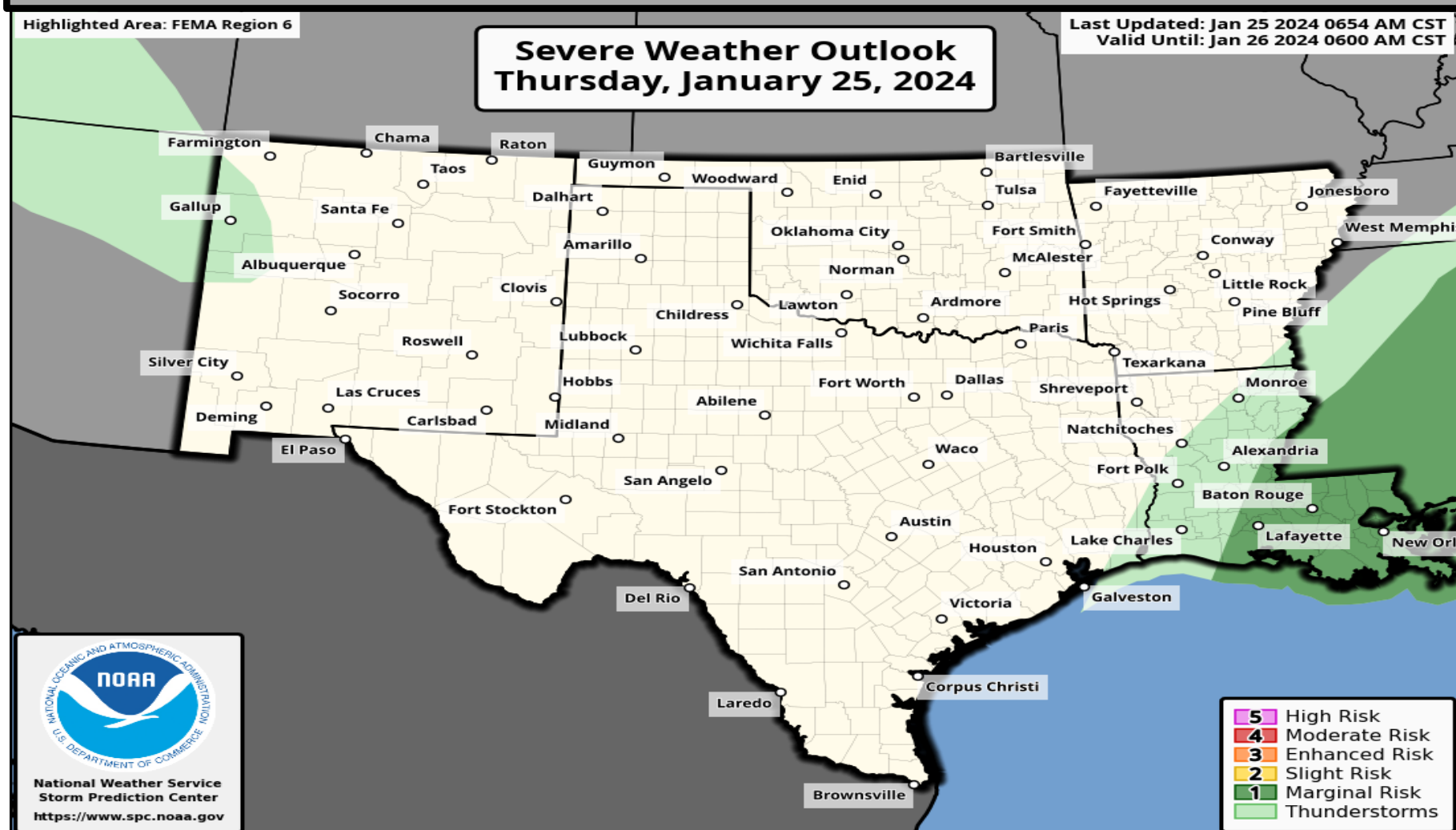
## Forecast Rainfall



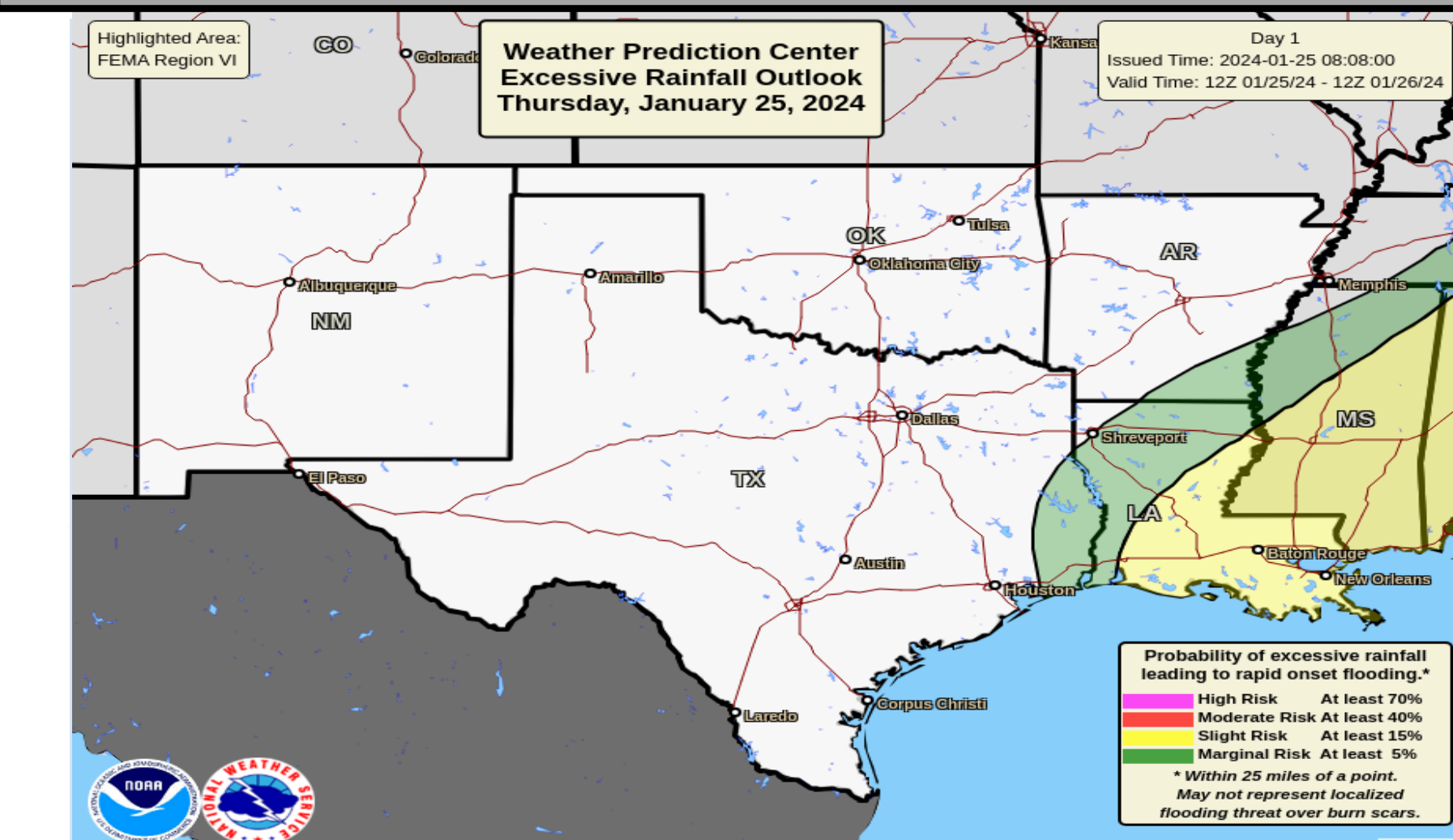
**Heavy rain/flash flood threat continues for LA.**

**Marginal risk area for isolated strong/severe storms in SE LA.**

## Severe Weather Outlook

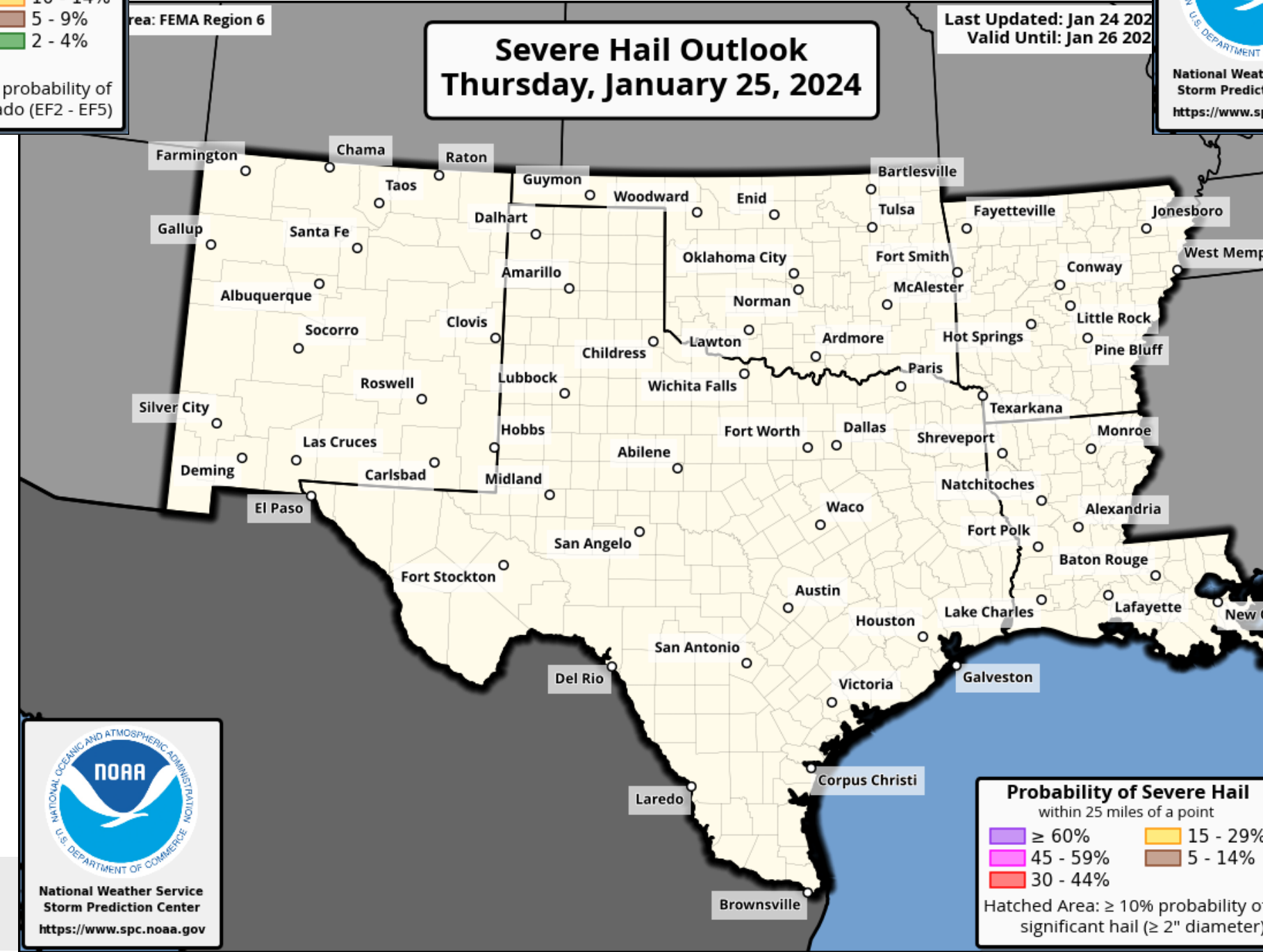
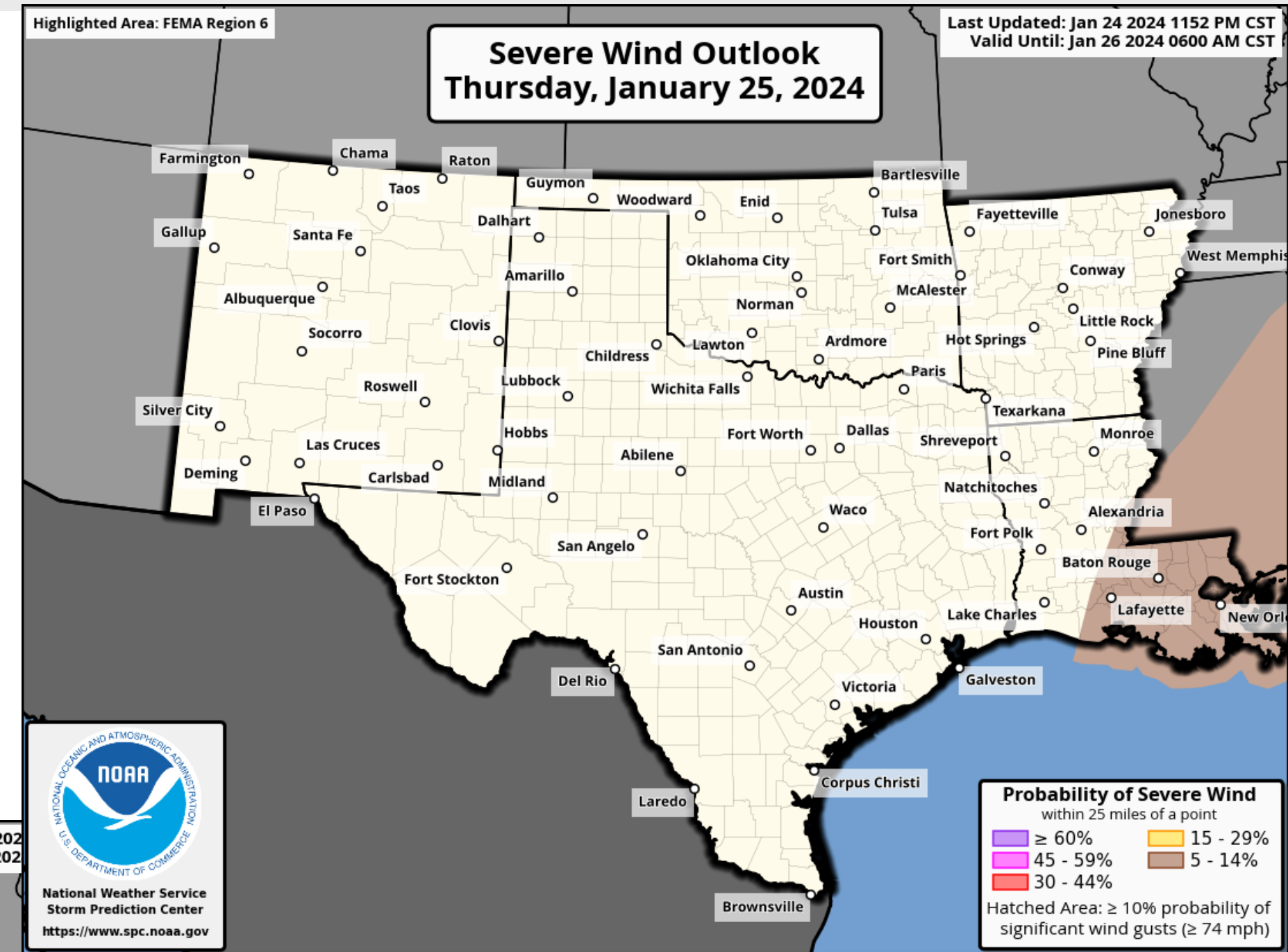
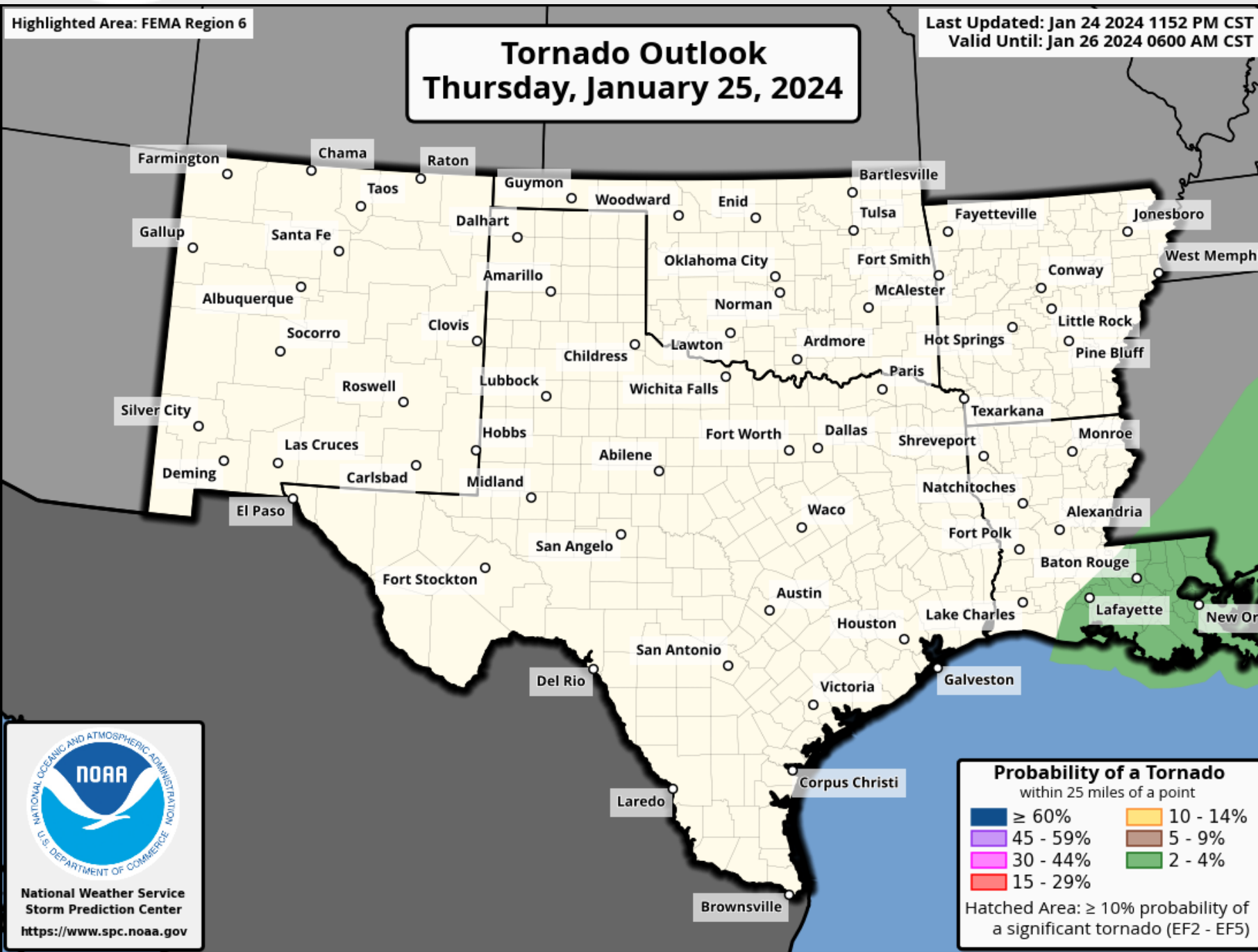


## Excessive Rainfall Outlook





# Today's Tornado & Severe Wind / Hail Probabilities

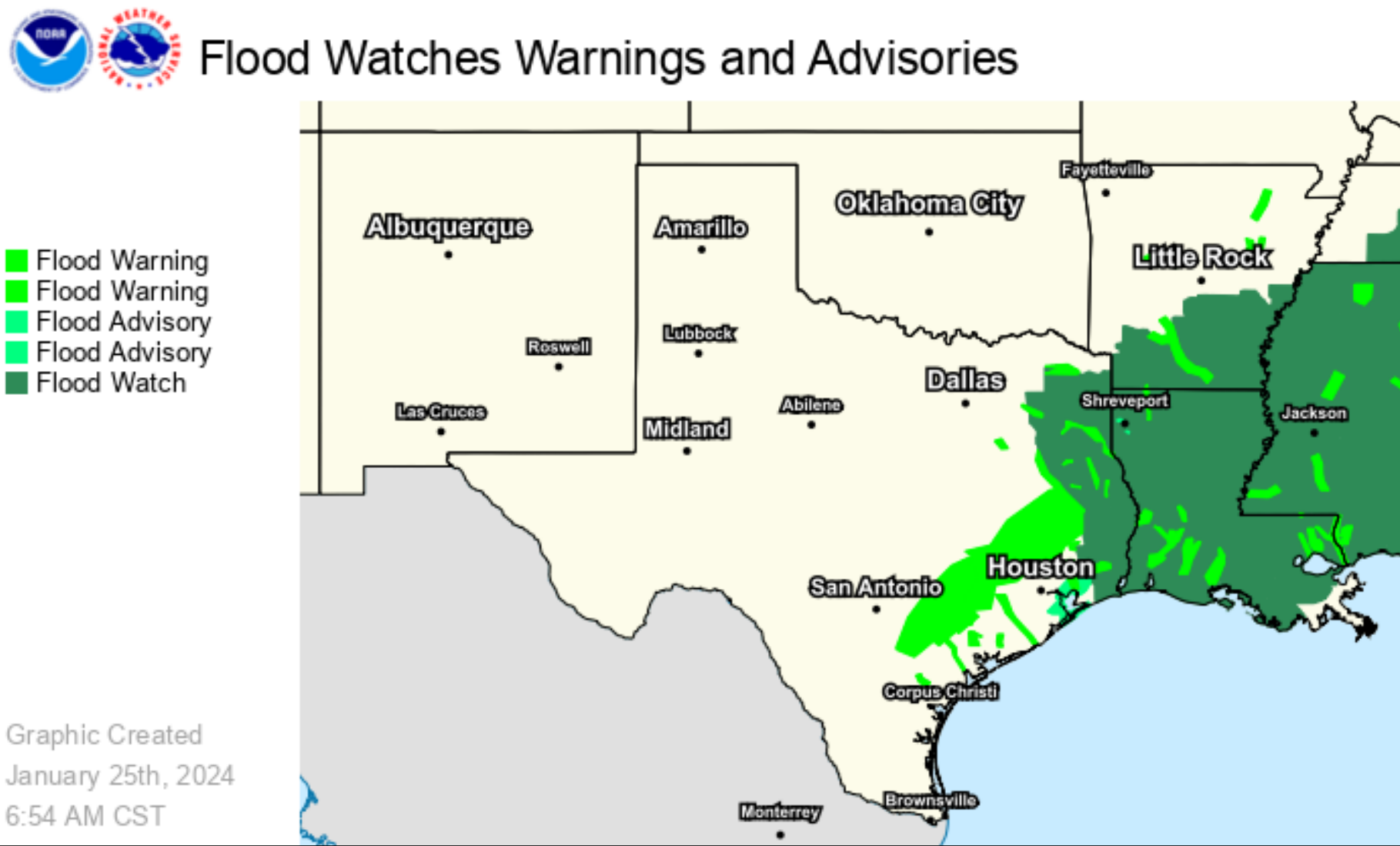
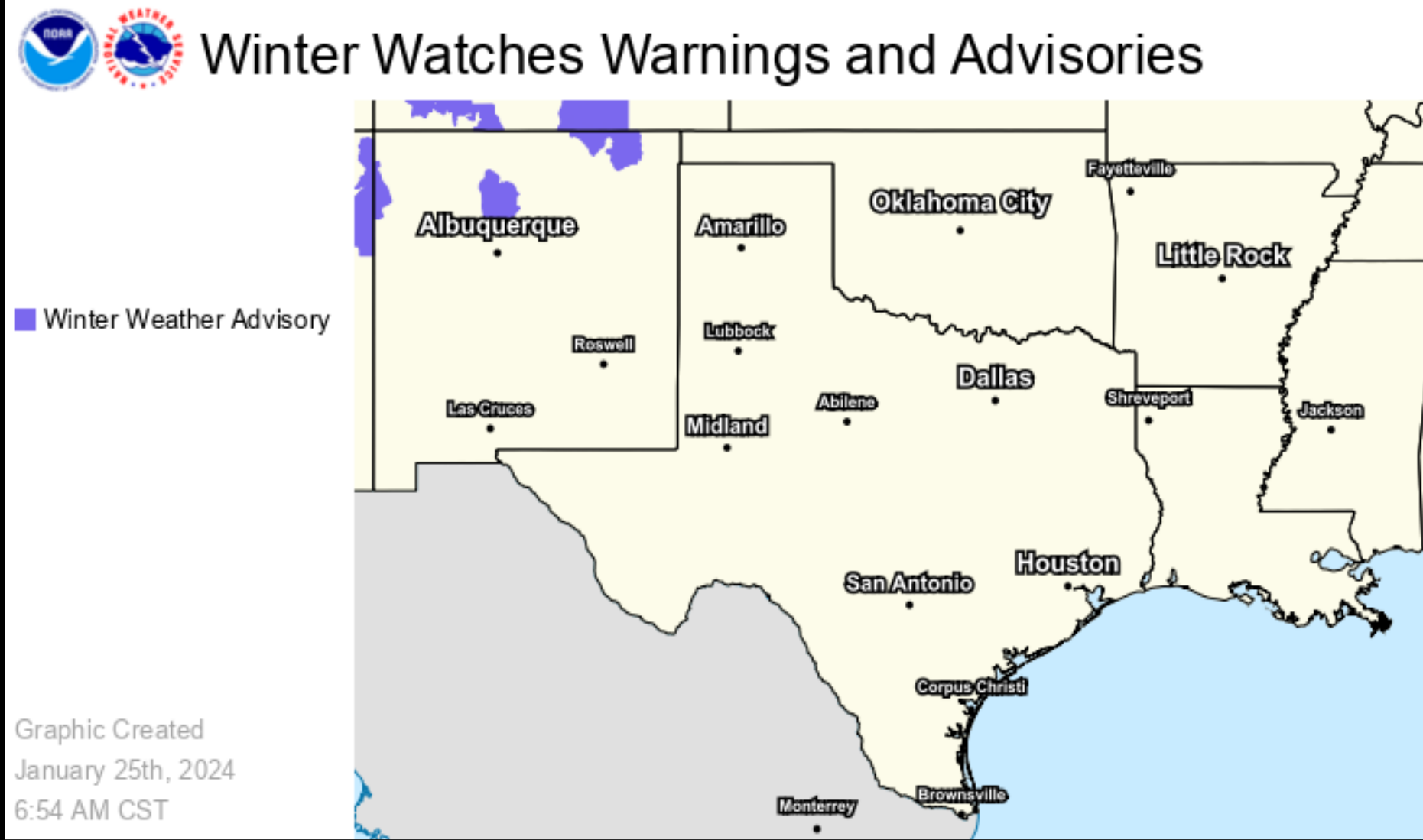
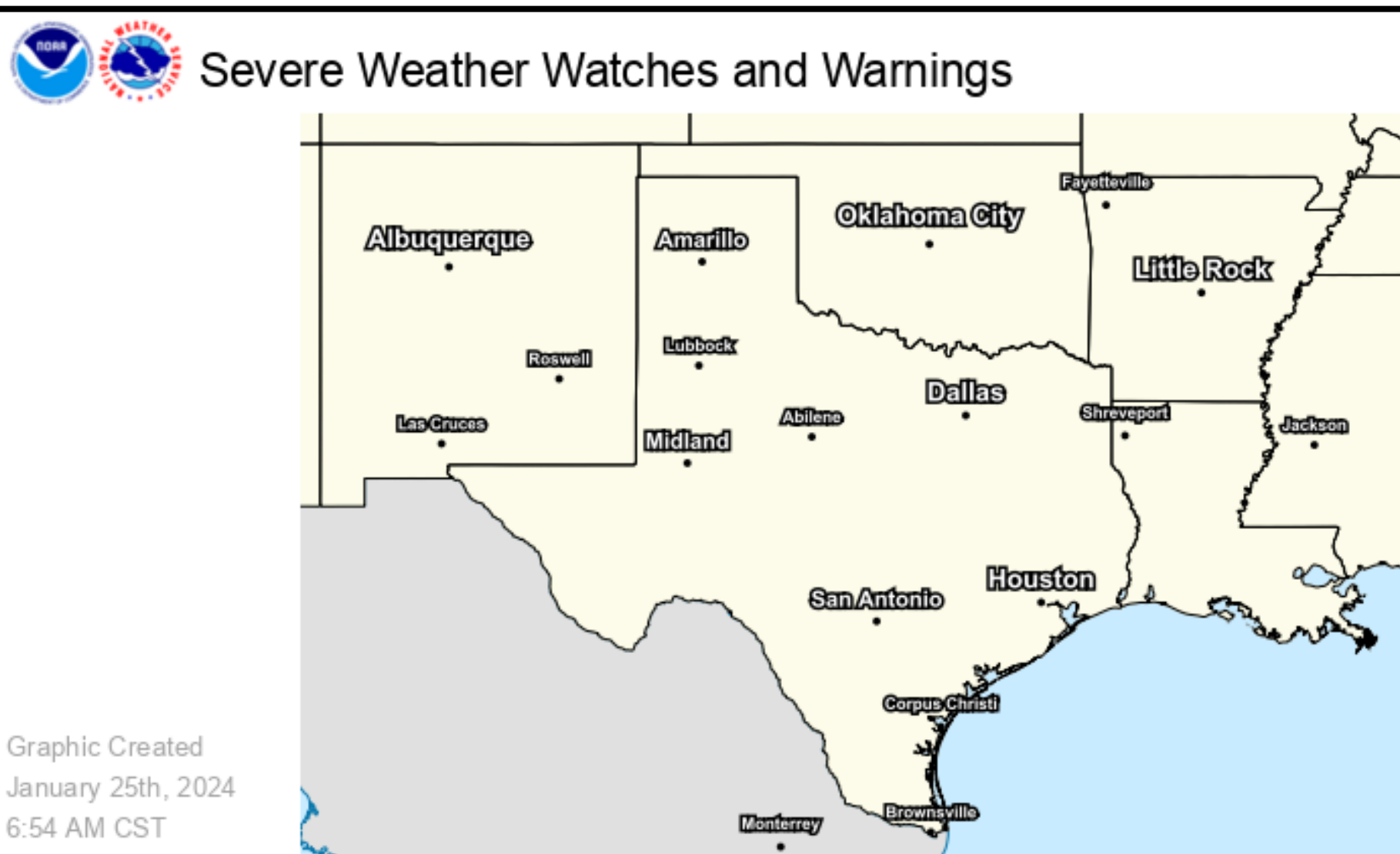
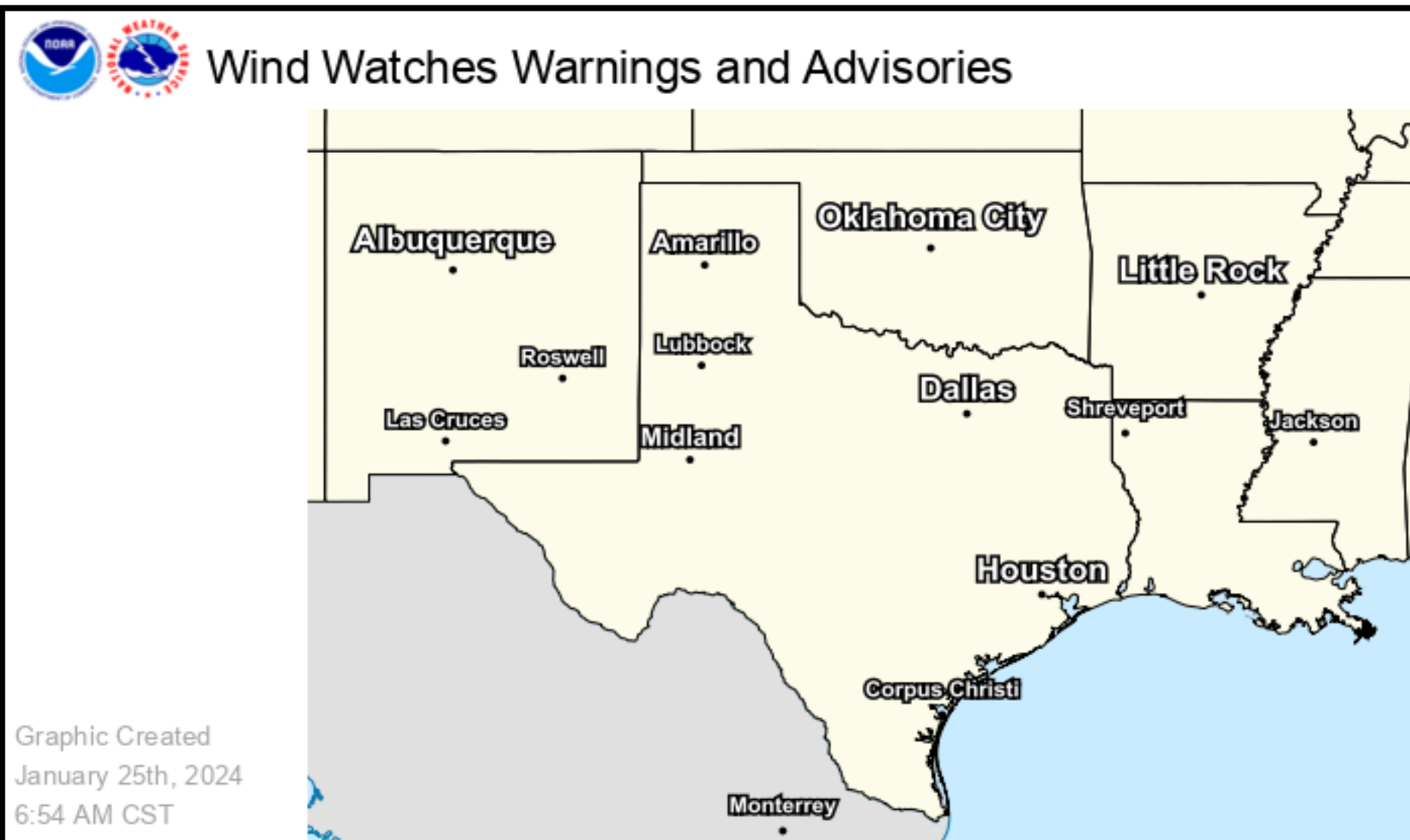




# Watches, Warnings, and Advisories

Wind, Severe, Winter, and Flood Hazards

**Flood watches continue for LA. Watches for ETX, SAR expire this morning.**





# Winter Weather

Thursday - Saturday

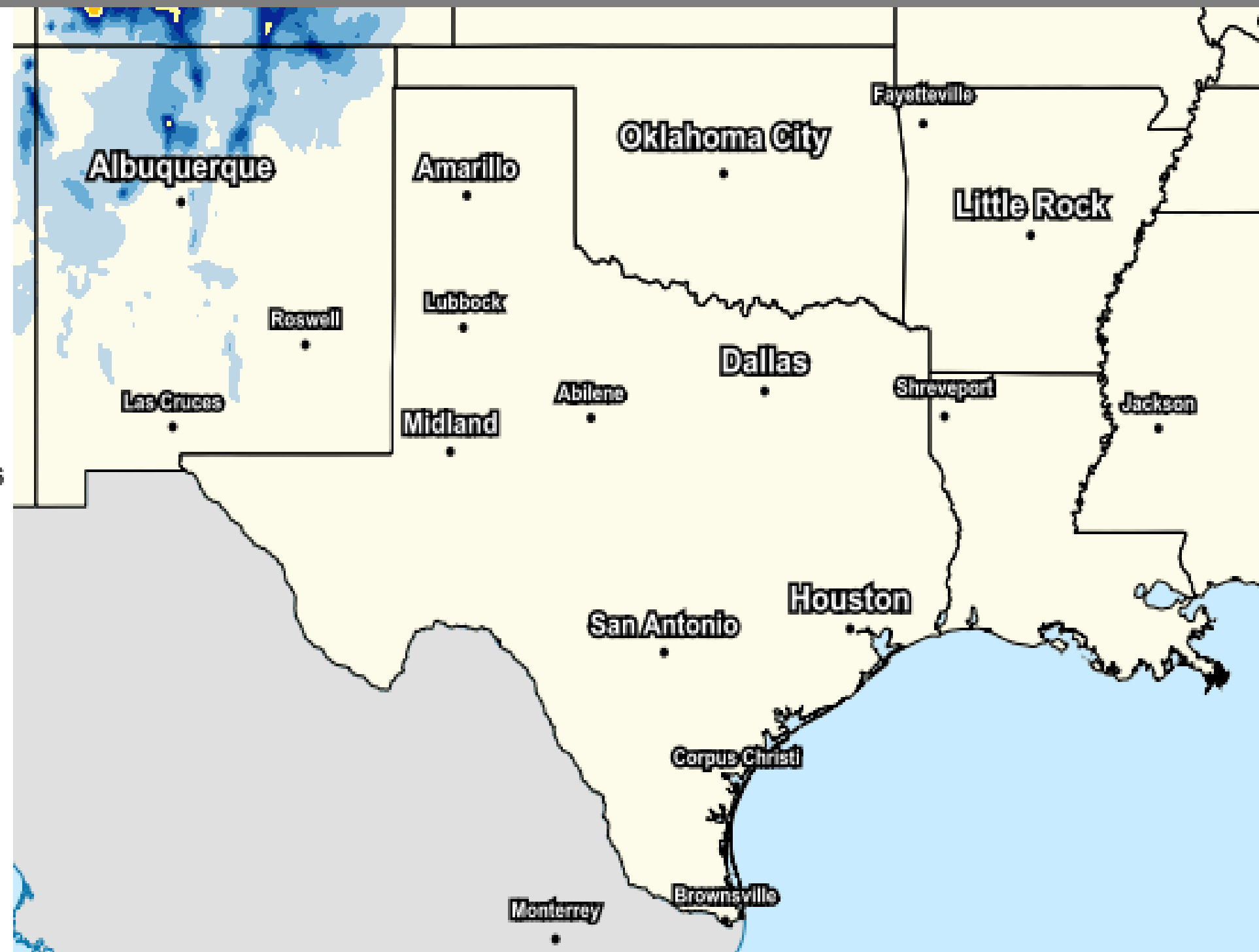
## Forecast Snow Amounts



### Forecast Snowfall

Valid Ending Saturday January 27th, 2024 at 6 AM CST

- Less than an inch
- 1 to 2 inches
- 2 to 3 inches
- 3 to 4 inches
- 4 to 6 inches
- 6 to 8 inches
- 8 to 12 inches
- 12 to 18 inches
- 18 to 24 inches
- 24 to 30 inches
- 30 to 36 inches
- Greater than 36 inches



Graphic Created  
January 24th, 2024  
1:21 PM CST

## Forecast Ice Amounts



### Ice Accumulation Forecast

Valid Ending Saturday January 27th, 2024 at 6 AM CST

- 0.01 to 0.10 inch
- 0.10 to 0.25 inch
- 0.25 to 0.50 inch
- 0.50 to 0.75 inch
- 0.75 to 1.0 inch
- 1.0 to 2.0 inch
- Greater than 2.0 inch



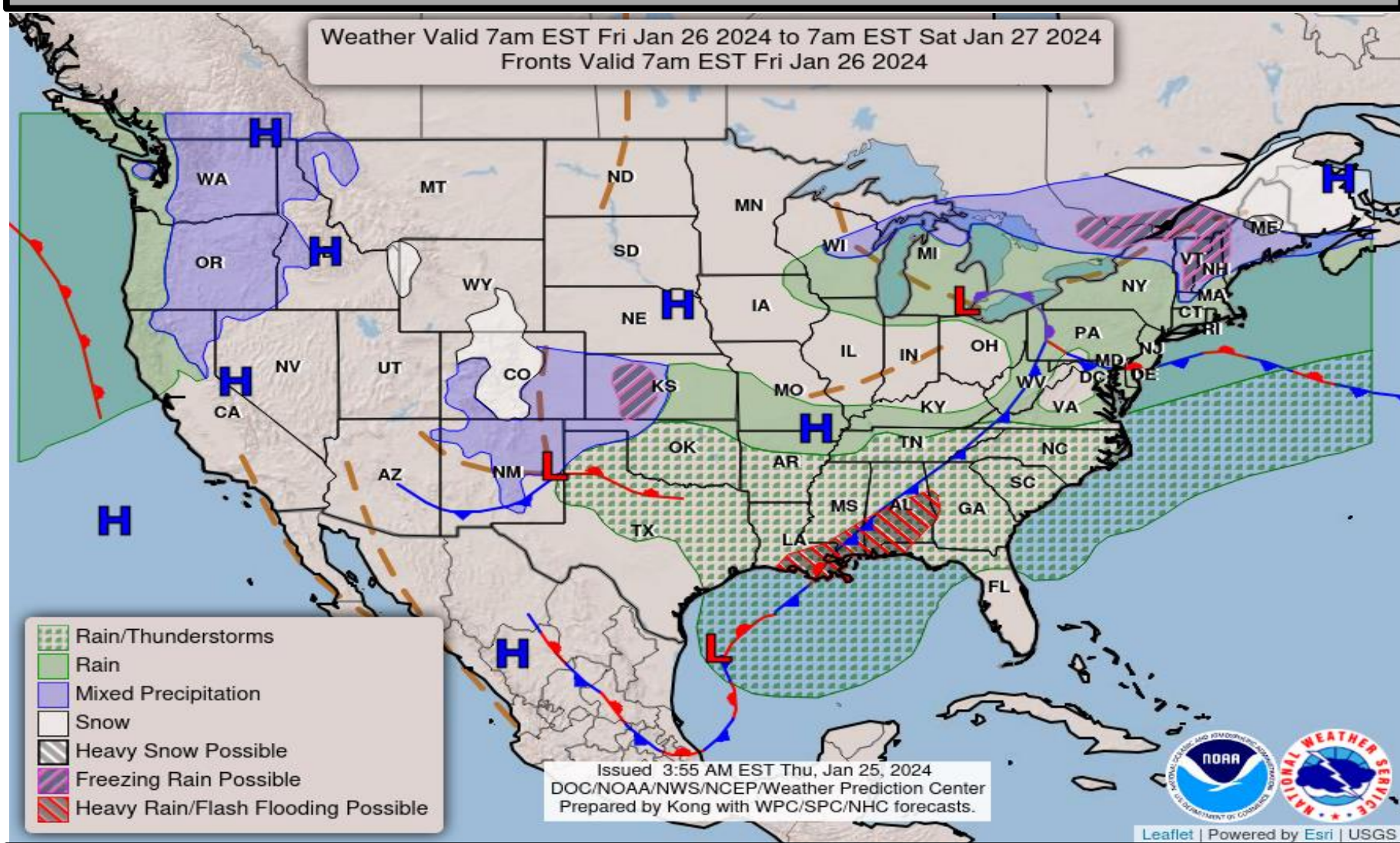
Graphic Created  
January 24th, 2024  
1:21 PM CST



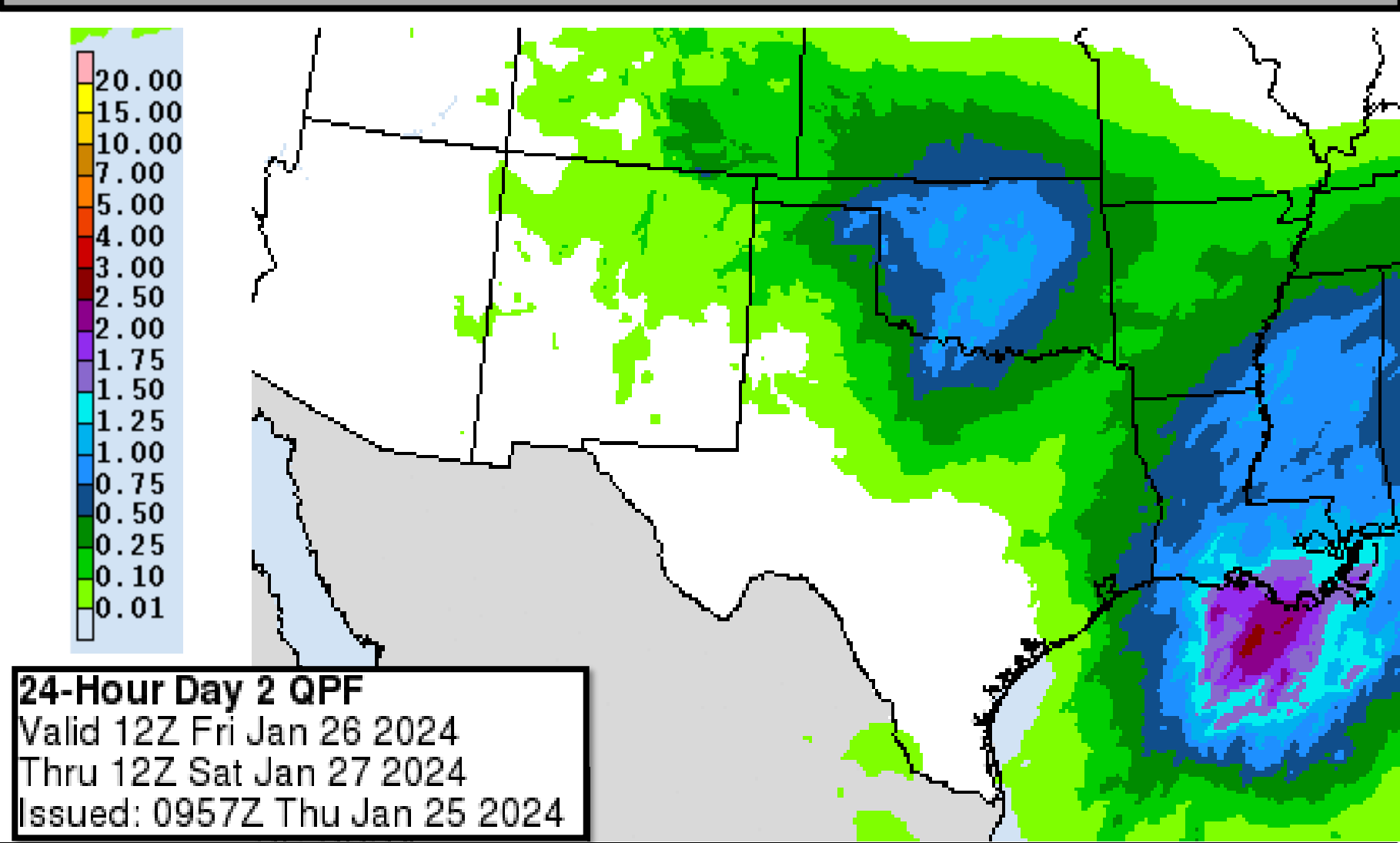


# Tomorrow's Weather

## Forecast Chart

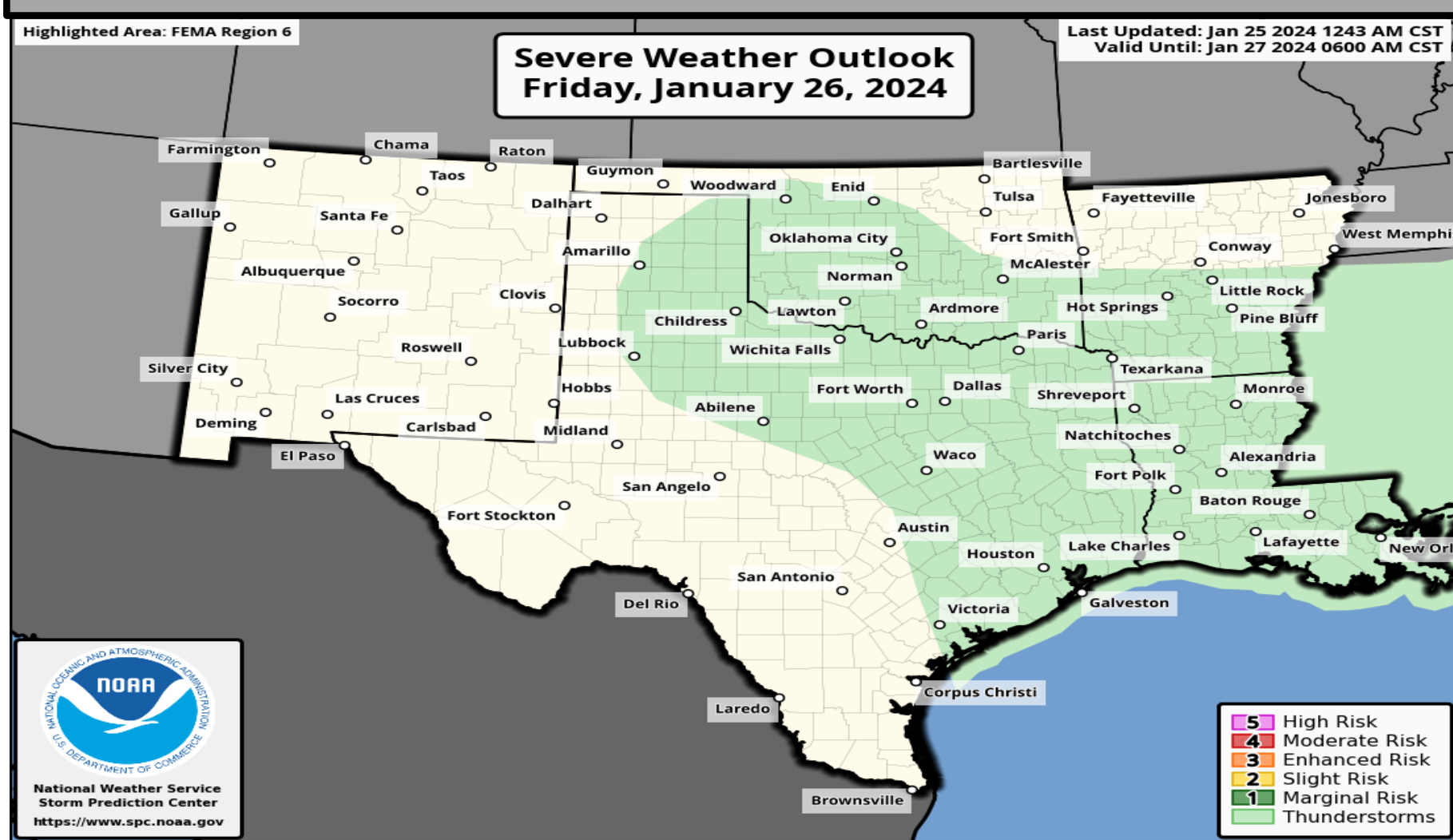


## Forecast Rainfall

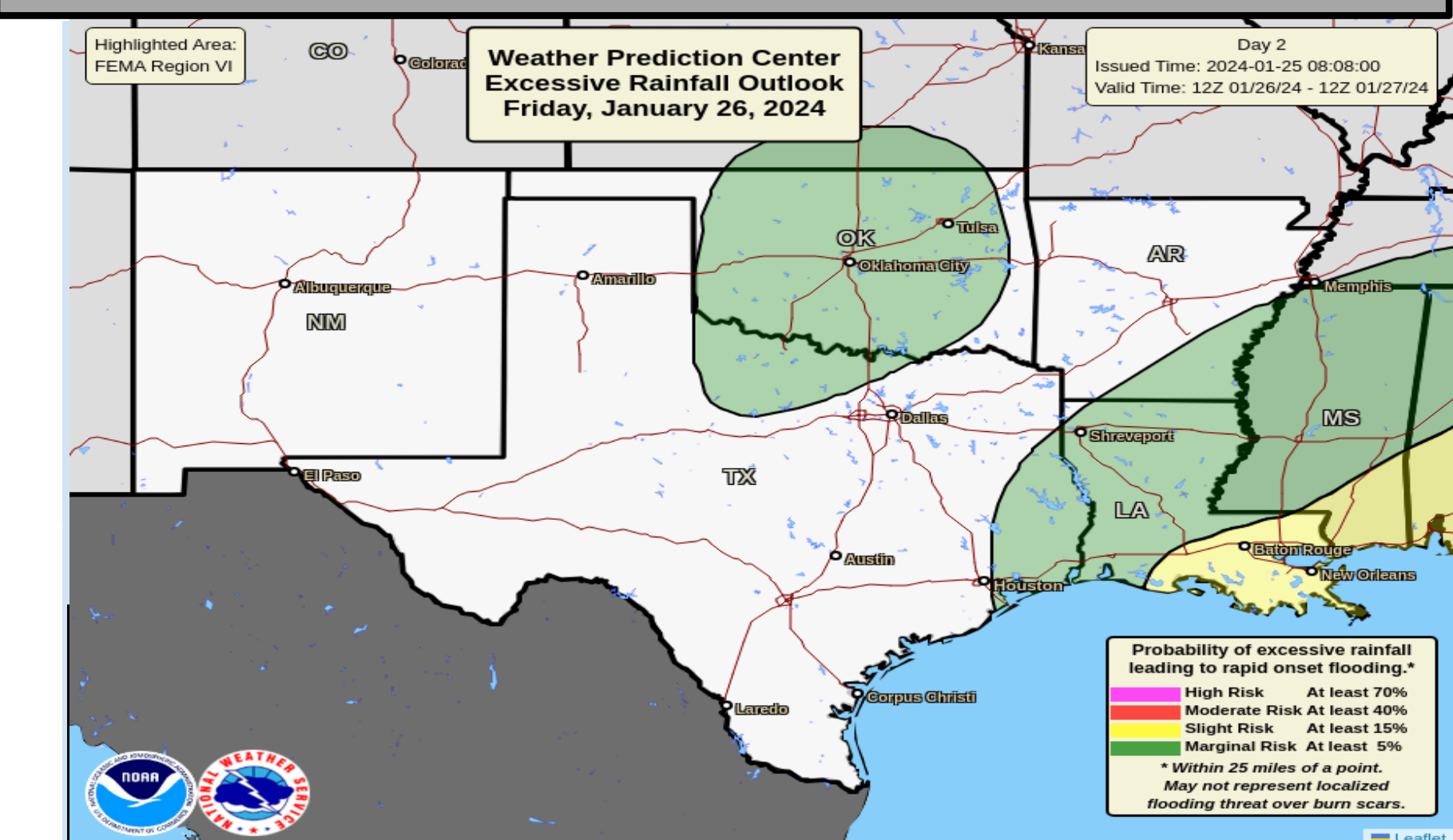


**Heavy rain/flash flooding threat continues across SE LA.**

## Severe Weather Outlook

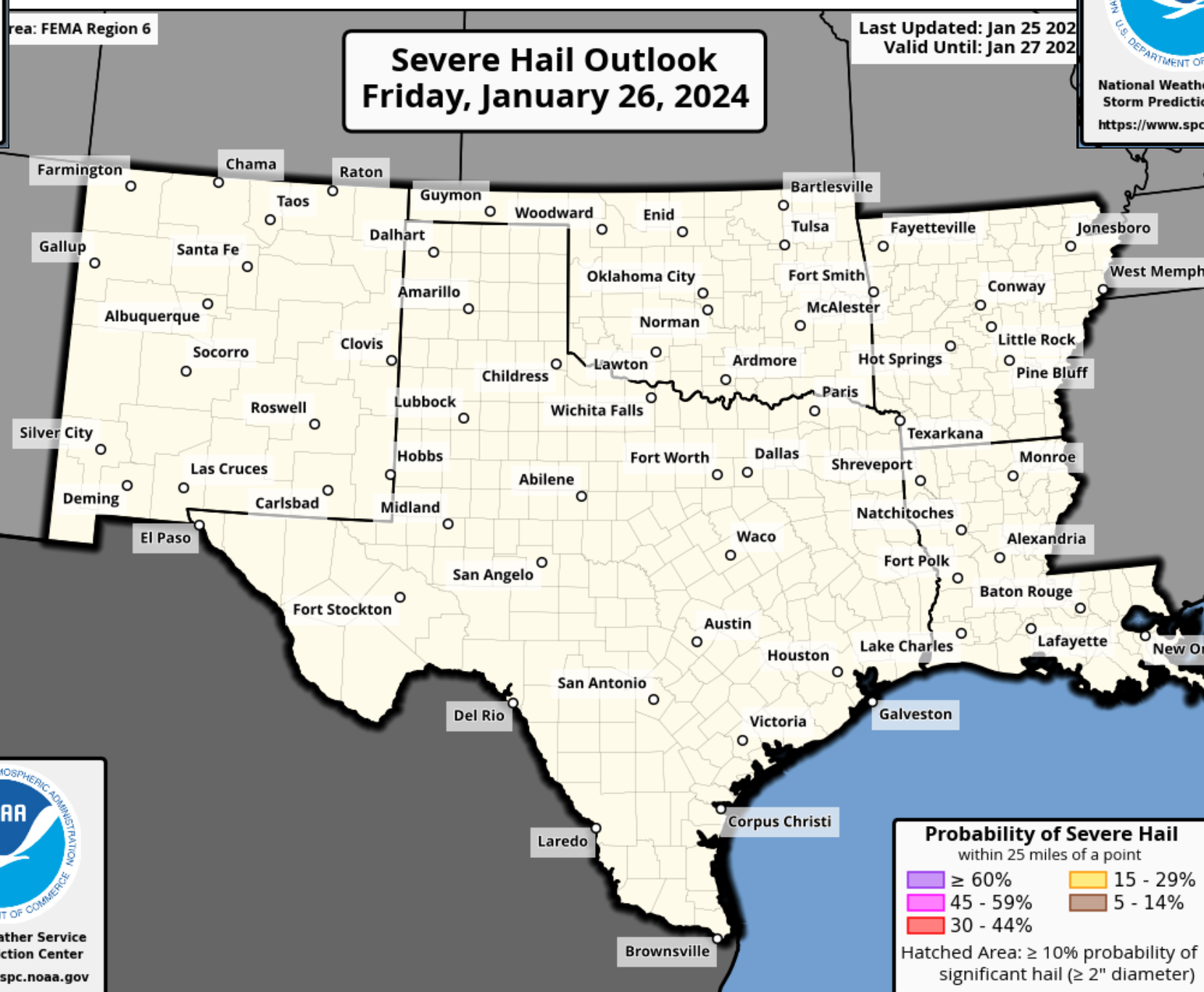
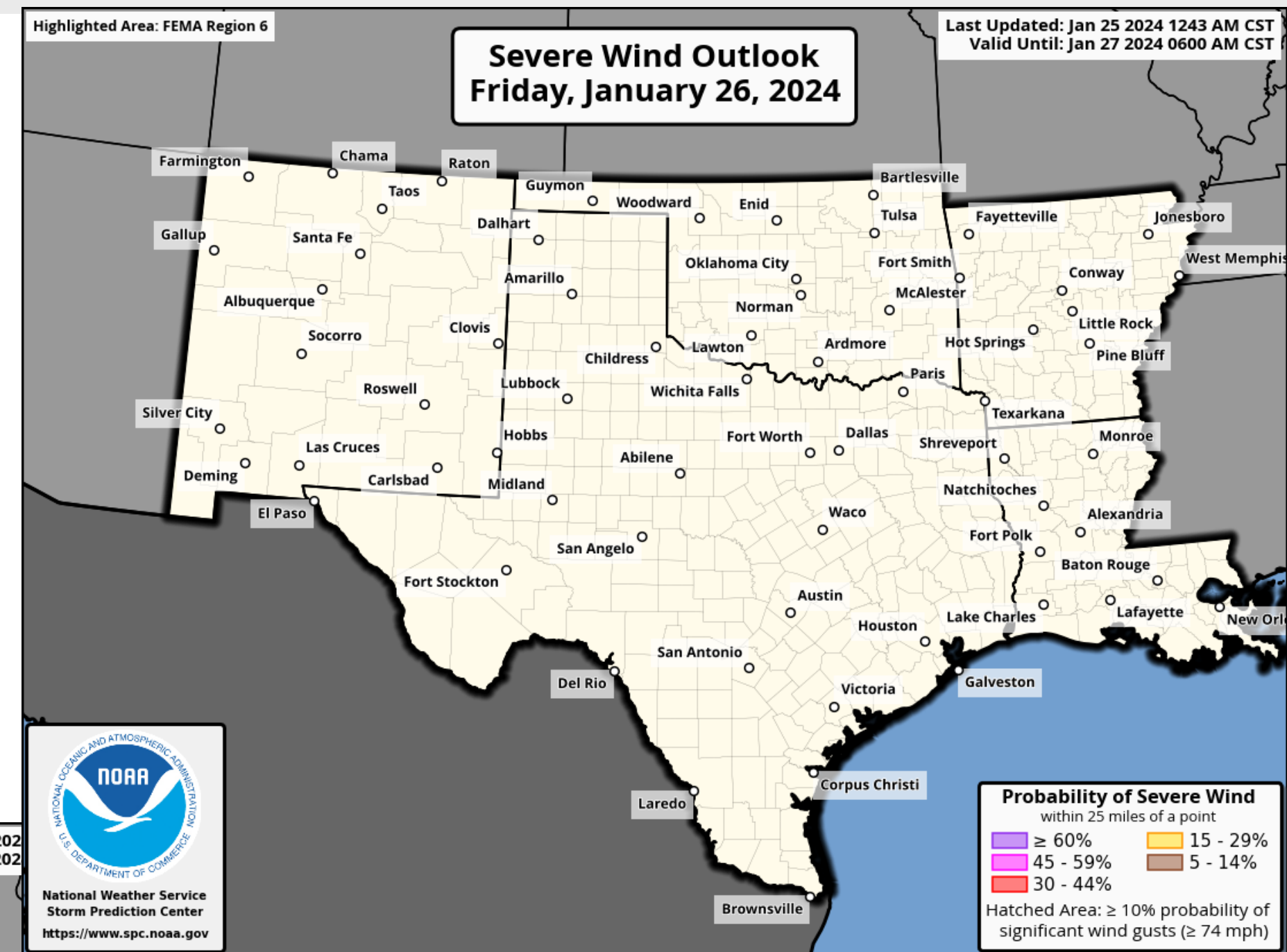
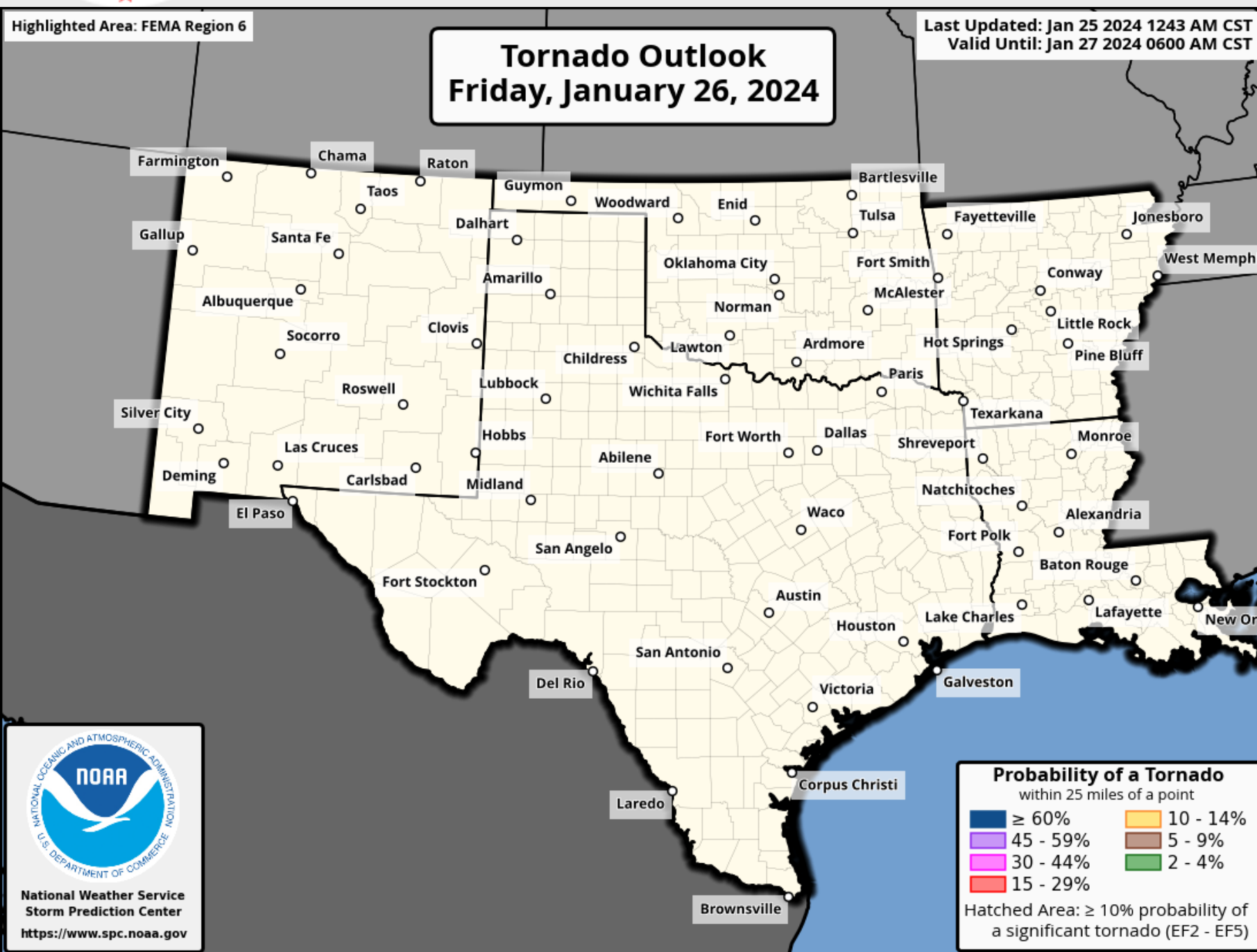


## Excessive Rainfall Outlook





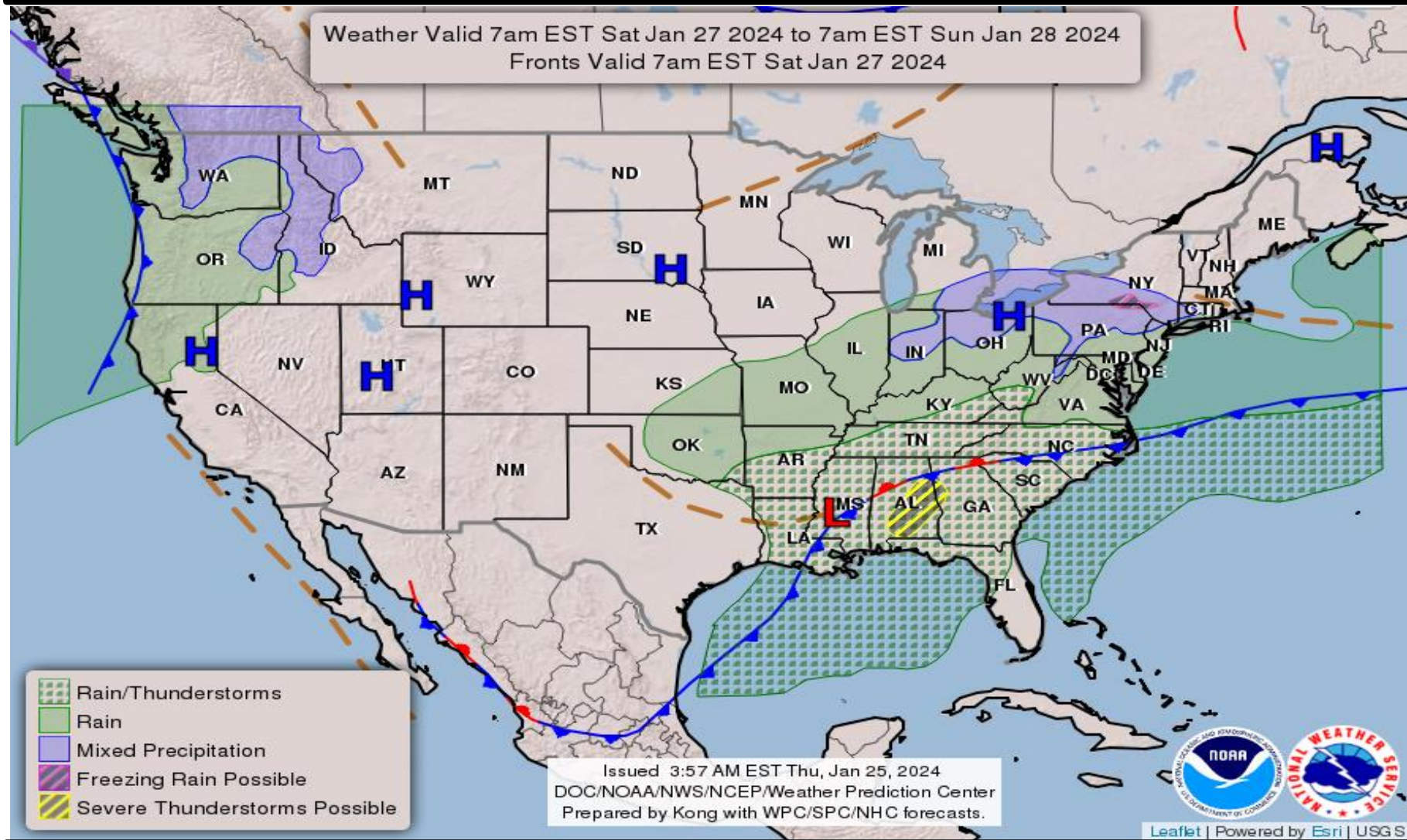
# Tomorrow's Tornado & Severe Wind / Hail Probabilities



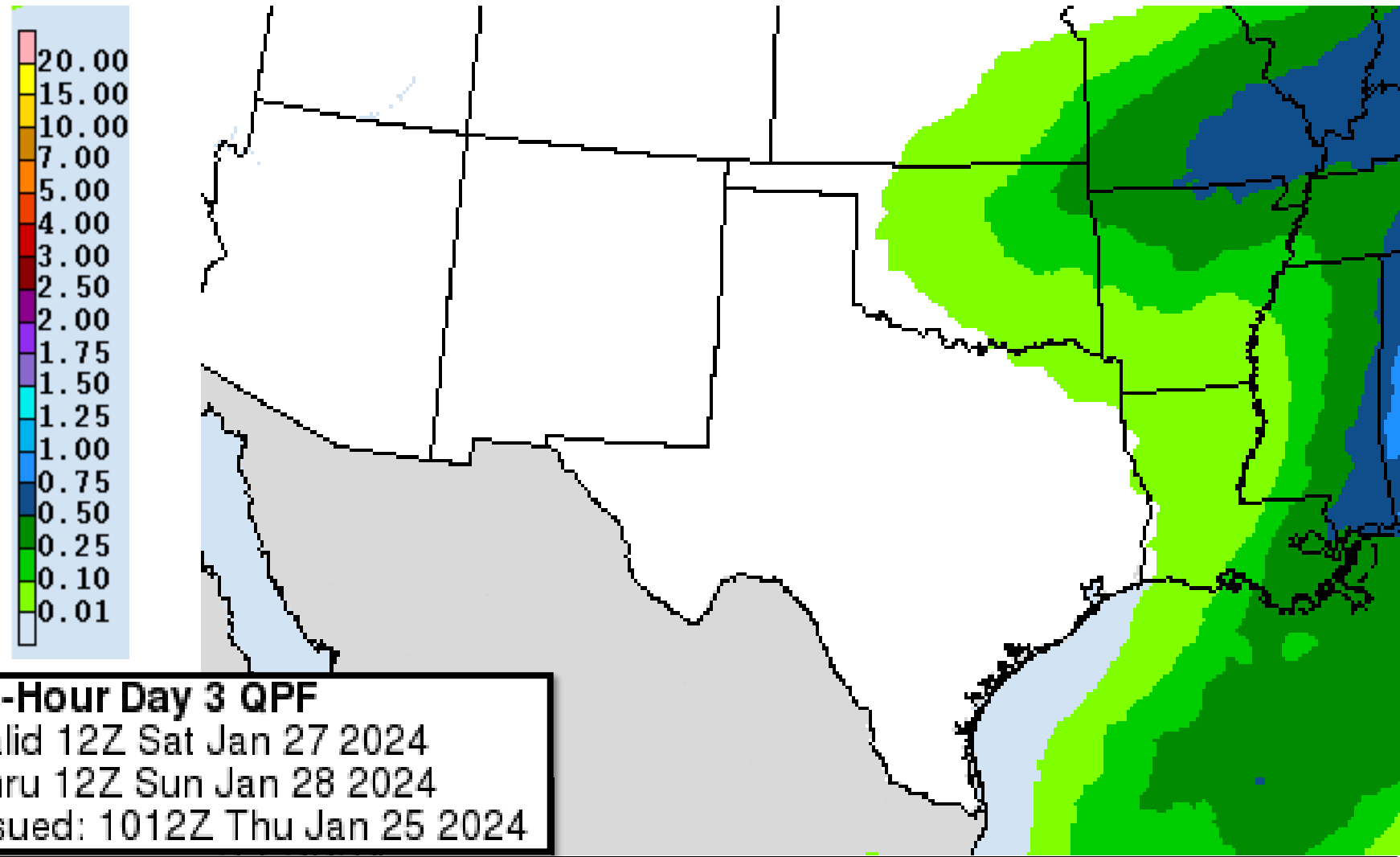


# Saturday's Weather

## Forecast Chart

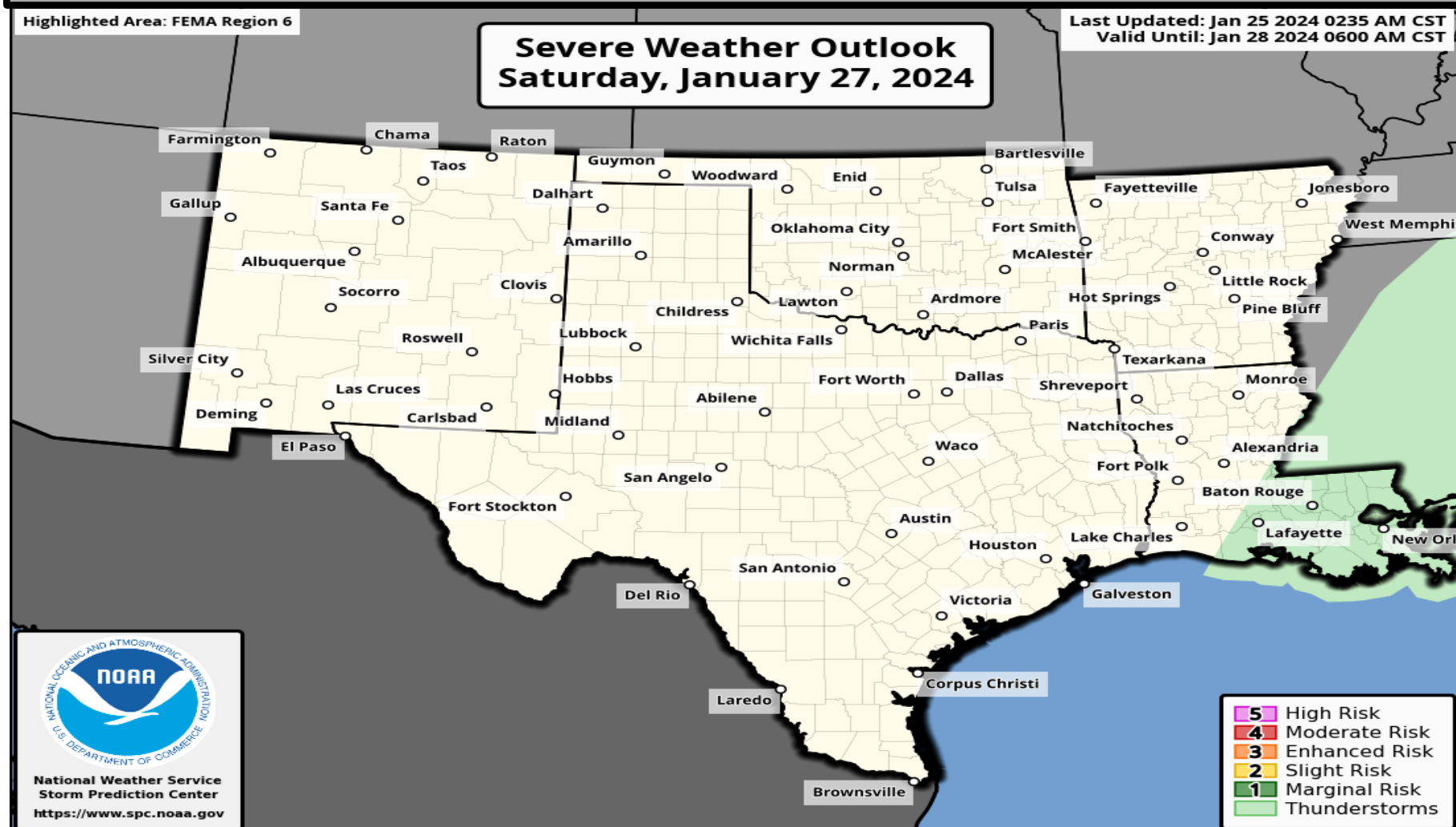


## Forecast Rainfall

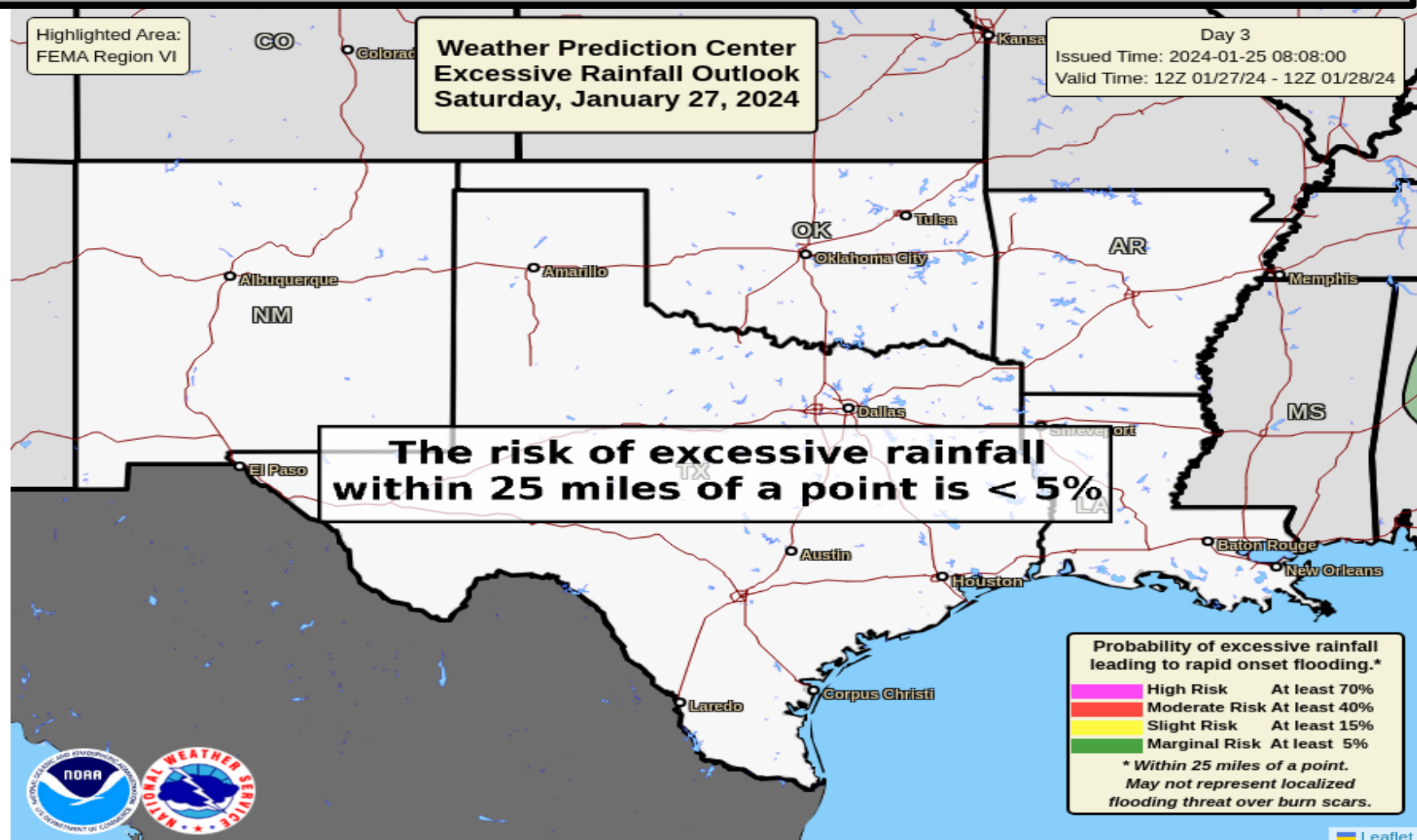


No significant weather expected.

## Severe Weather Outlook



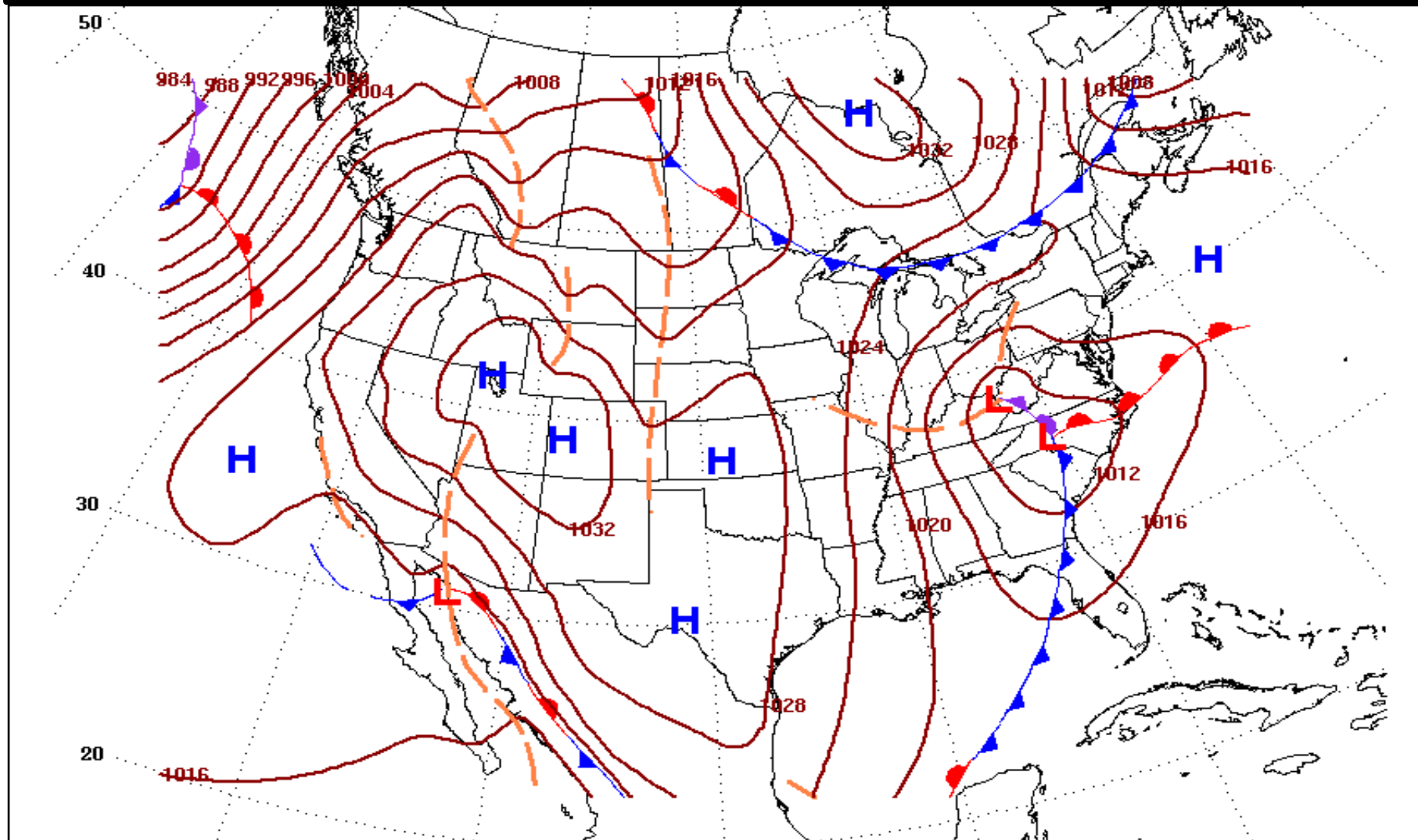
## Excessive Rainfall Outlook



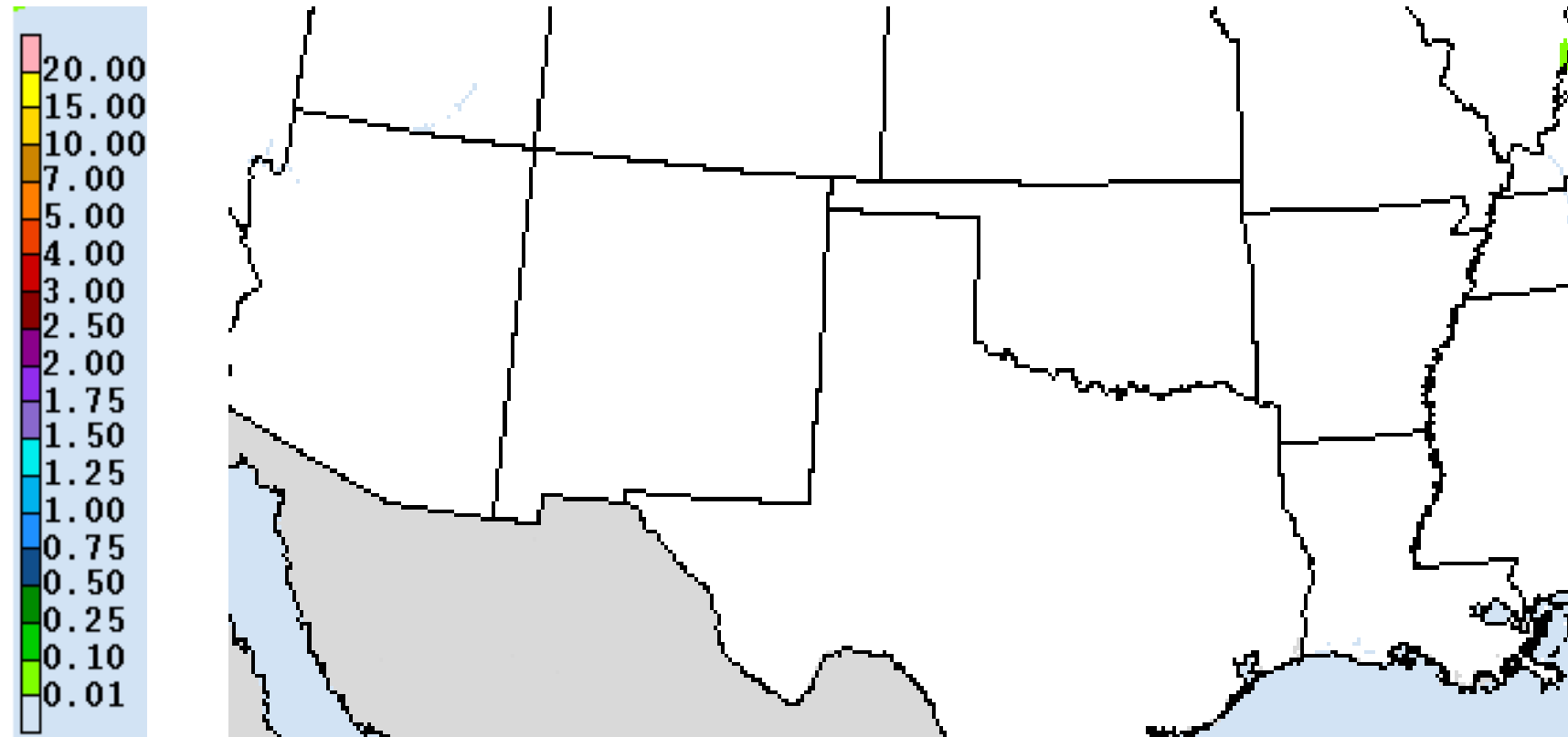


# Sunday's Weather

## Forecast Chart



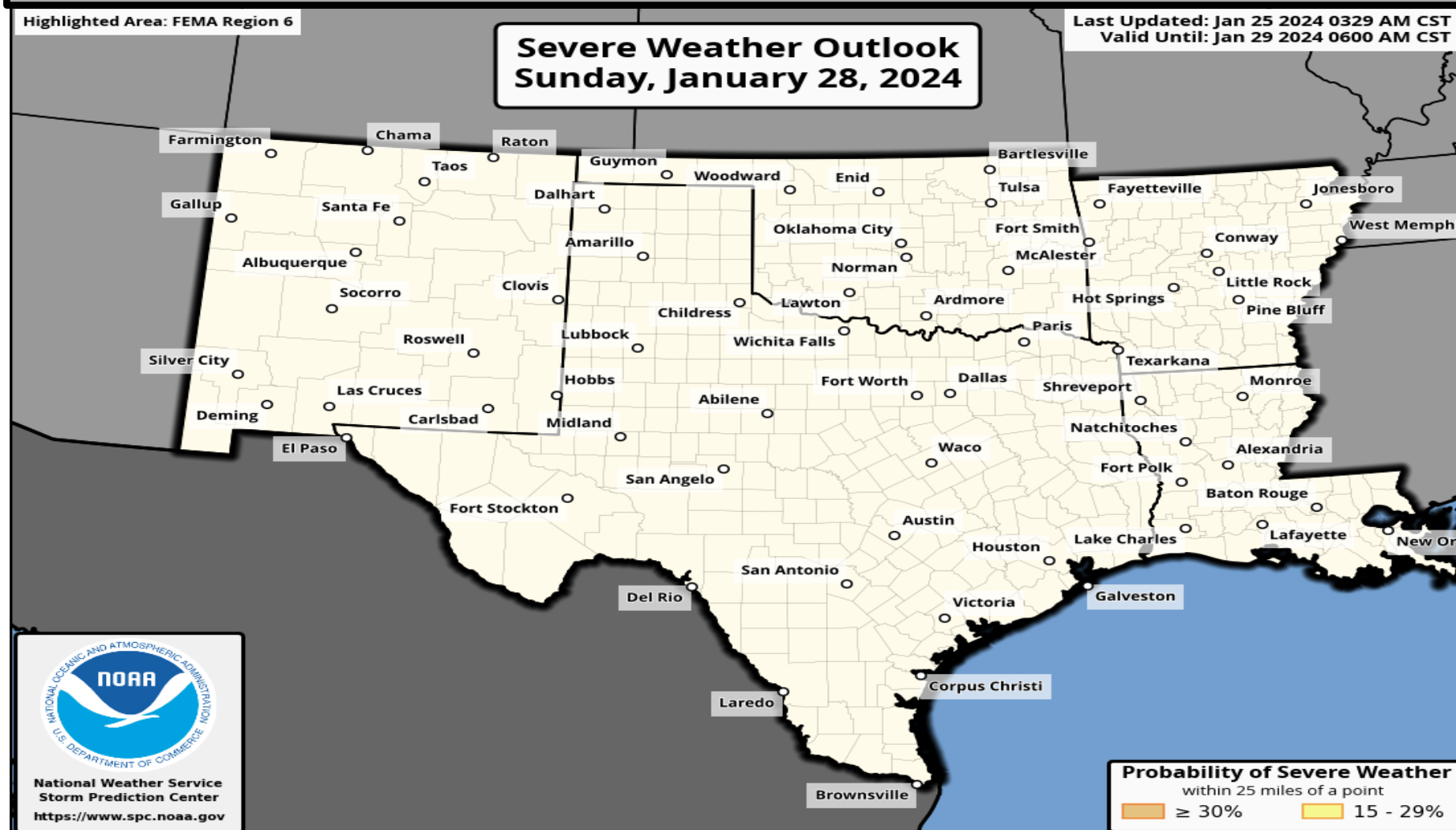
## Forecast Rainfall



No significant weather expected.

24-Hour Day 4 QPF  
Valid 12Z Sun Jan 28 2024  
Thru 12Z Mon Jan 29 2024  
Issued: 0340Z Thu Jan 25 2024

## Severe Weather Outlook



Highlighted Area: FEMA Region 6  
Severe Weather Outlook  
Sunday, January 28, 2024

Last Updated: Jan 25 2024 0329 AM CST  
Valid Until: Jan 29 2024 0600 AM CST



## Excessive Rainfall Outlook



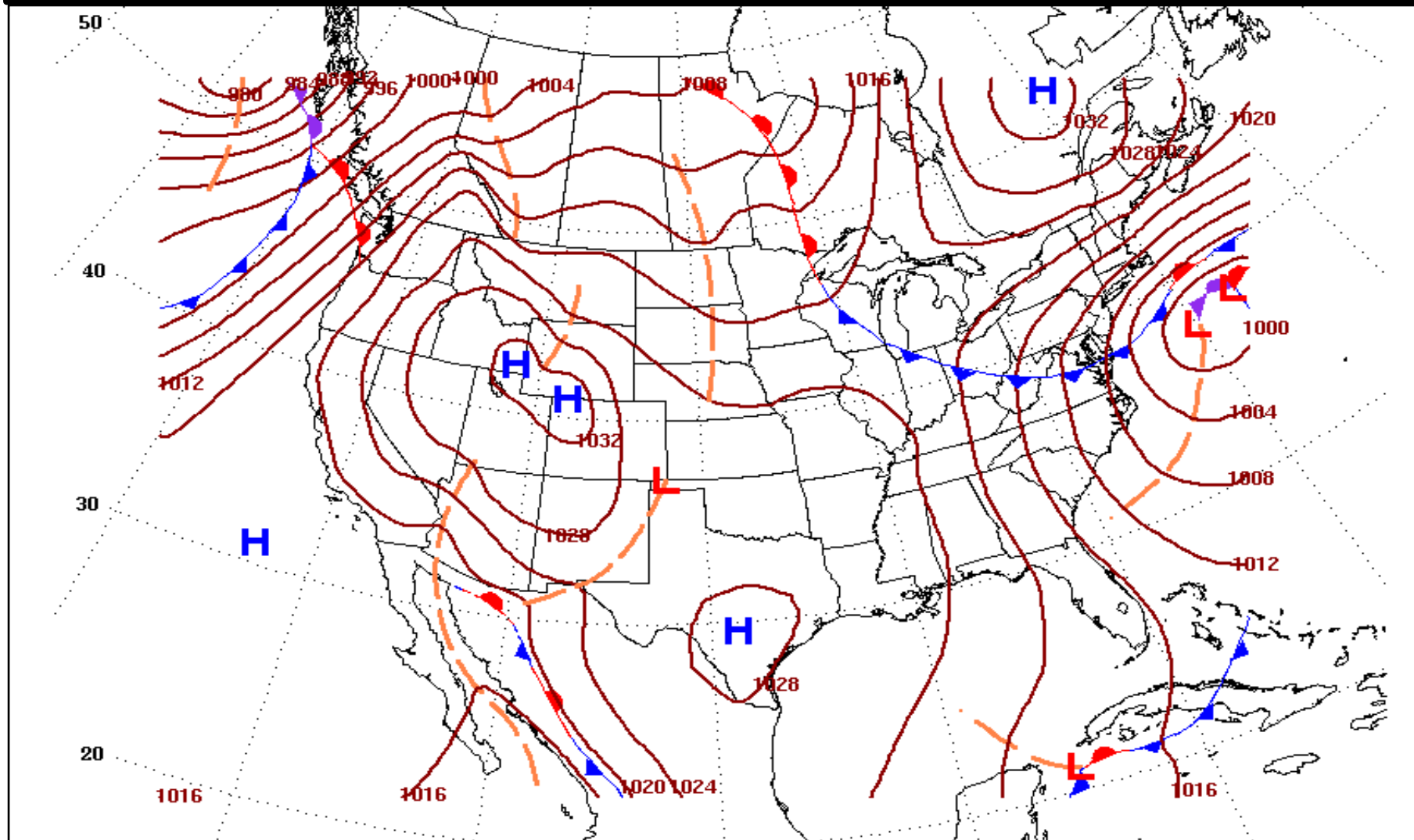
Day 4 Excessive Rainfall Outlook  
Valid 12Z Sun Jan 28 2024  
Thru 12Z Mon Jan 29 2024  
Issued: 0730Z Thu Jan 25 2024  
Forecaster: SCHICHEL  
DOC/NOAA/NWS/NCEP/WPC

Risk of rainfall exceeding flash flood guidance within 25 miles of a point  
**MDT: At Least 40%** **MRGL: At Least 5%**  
**SLGT: At Least 15%**

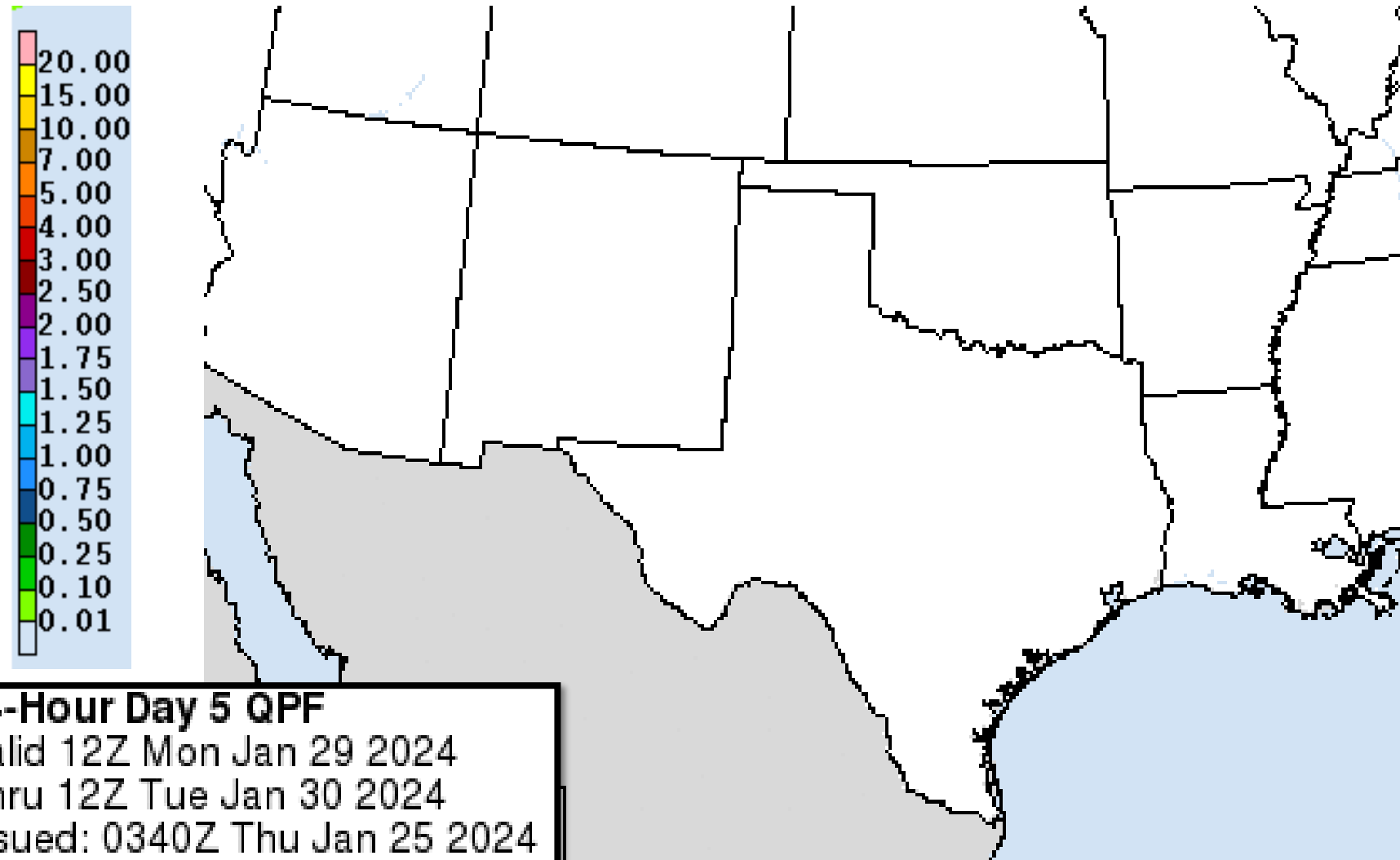


# Monday's Weather

## Forecast Chart



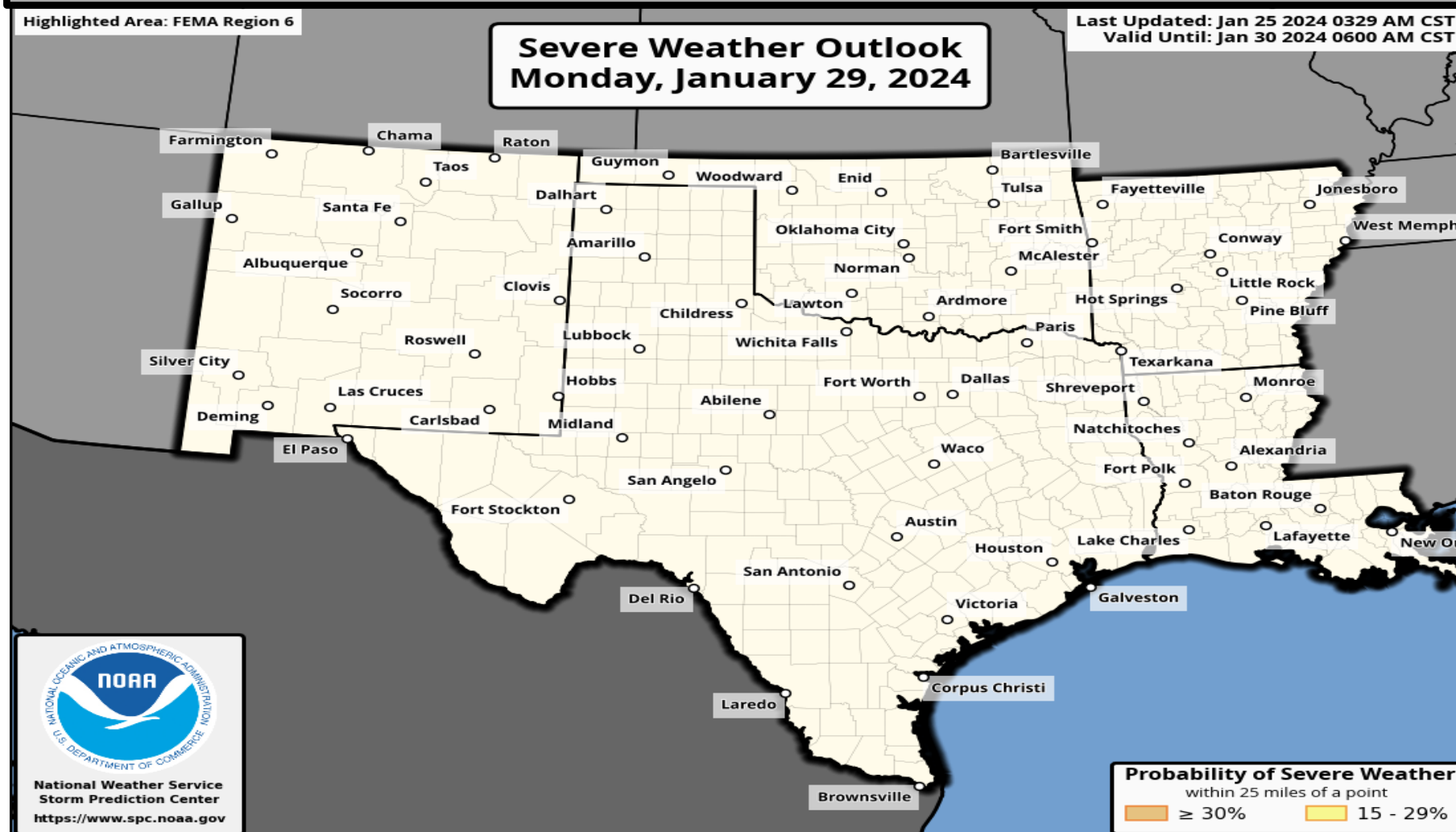
## Forecast Rainfall



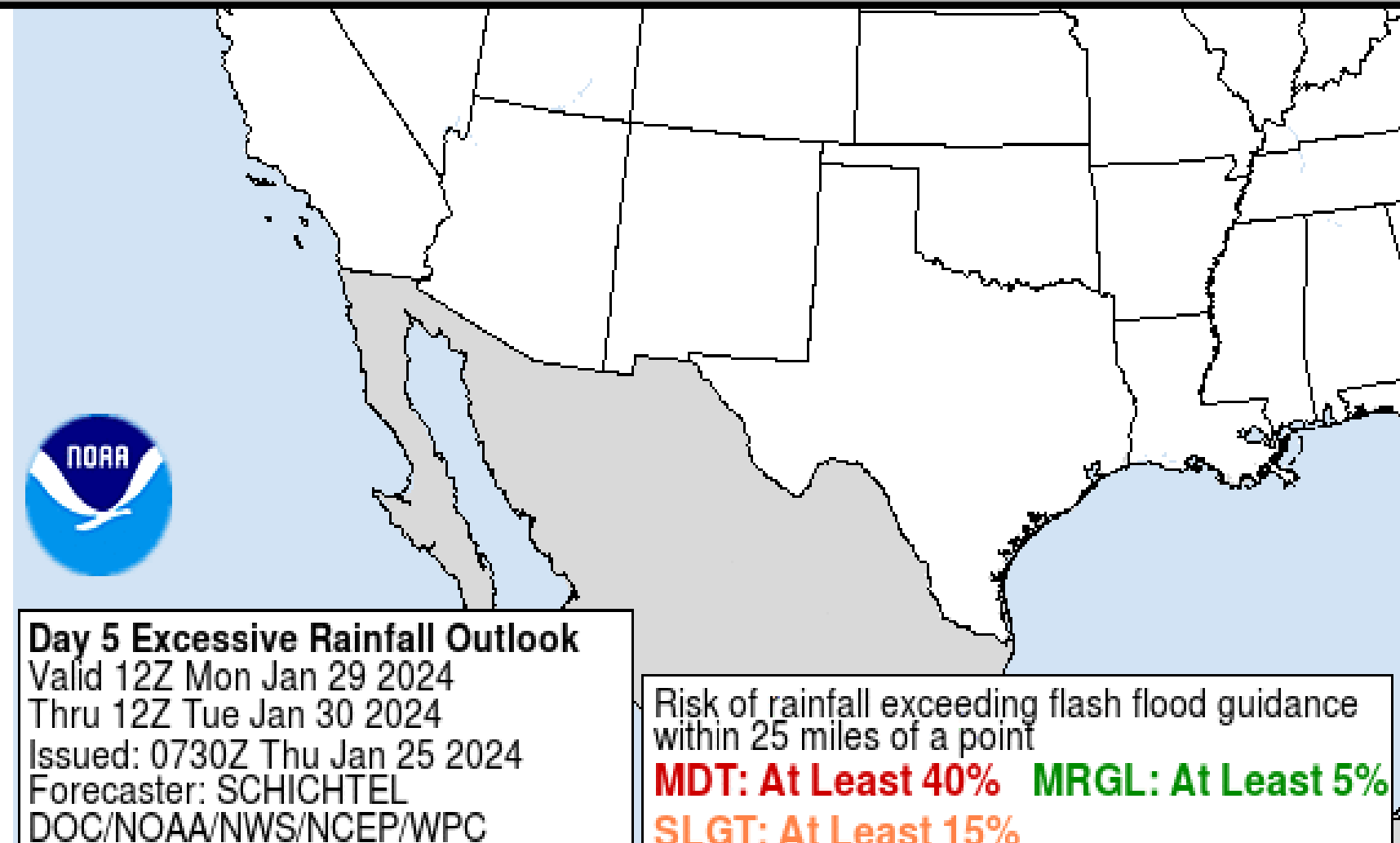
No significant weather expected.

24-Hour Day 5 QPF  
Valid 12Z Mon Jan 29 2024  
Thru 12Z Tue Jan 30 2024  
Issued: 0340Z Thu Jan 25 2024

## Severe Weather Outlook



## Excessive Rainfall Outlook

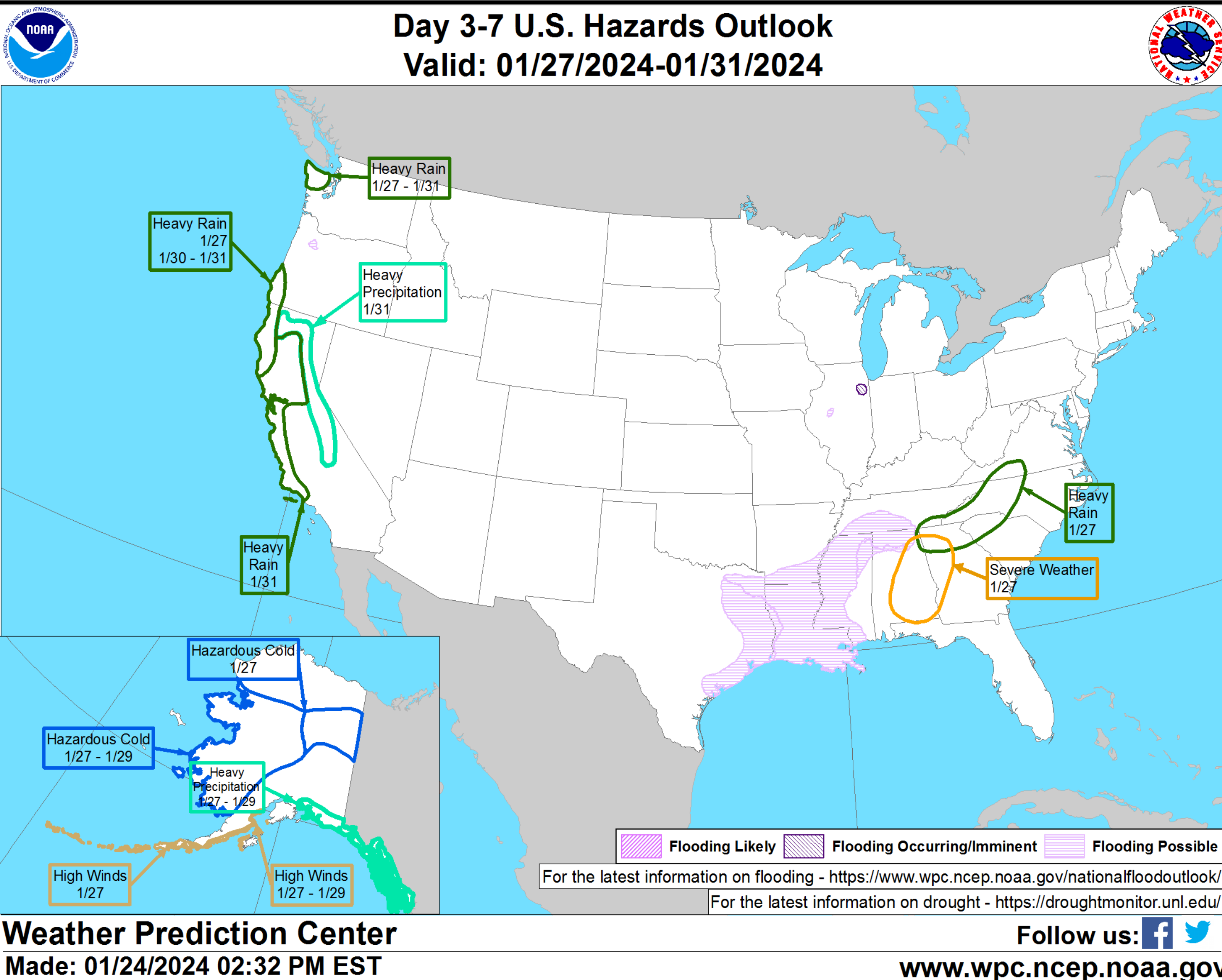


Day 5 Excessive Rainfall Outlook  
Valid 12Z Mon Jan 29 2024  
Thru 12Z Tue Jan 30 2024  
Issued: 0730Z Thu Jan 25 2024  
Forecaster: SCHICHEL  
DOC/NOAA/NWS/NCEP/WPC

Risk of rainfall exceeding flash flood guidance within 25 miles of a point  
**MDT: At Least 40%** **MRGL: At Least 5%**  
**SLGT: At Least 15%**



# “Day 3-7” Hazards Outlook



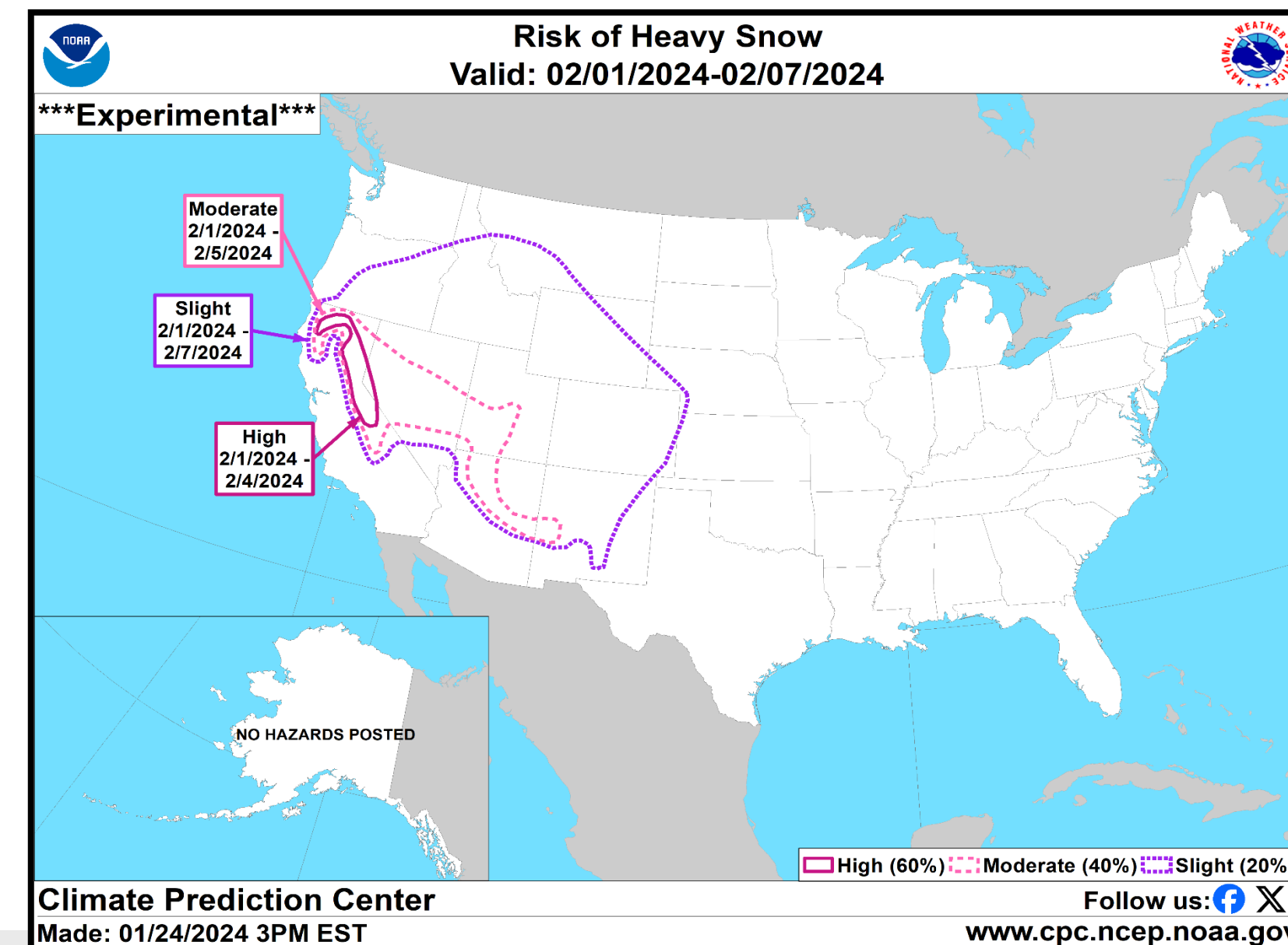
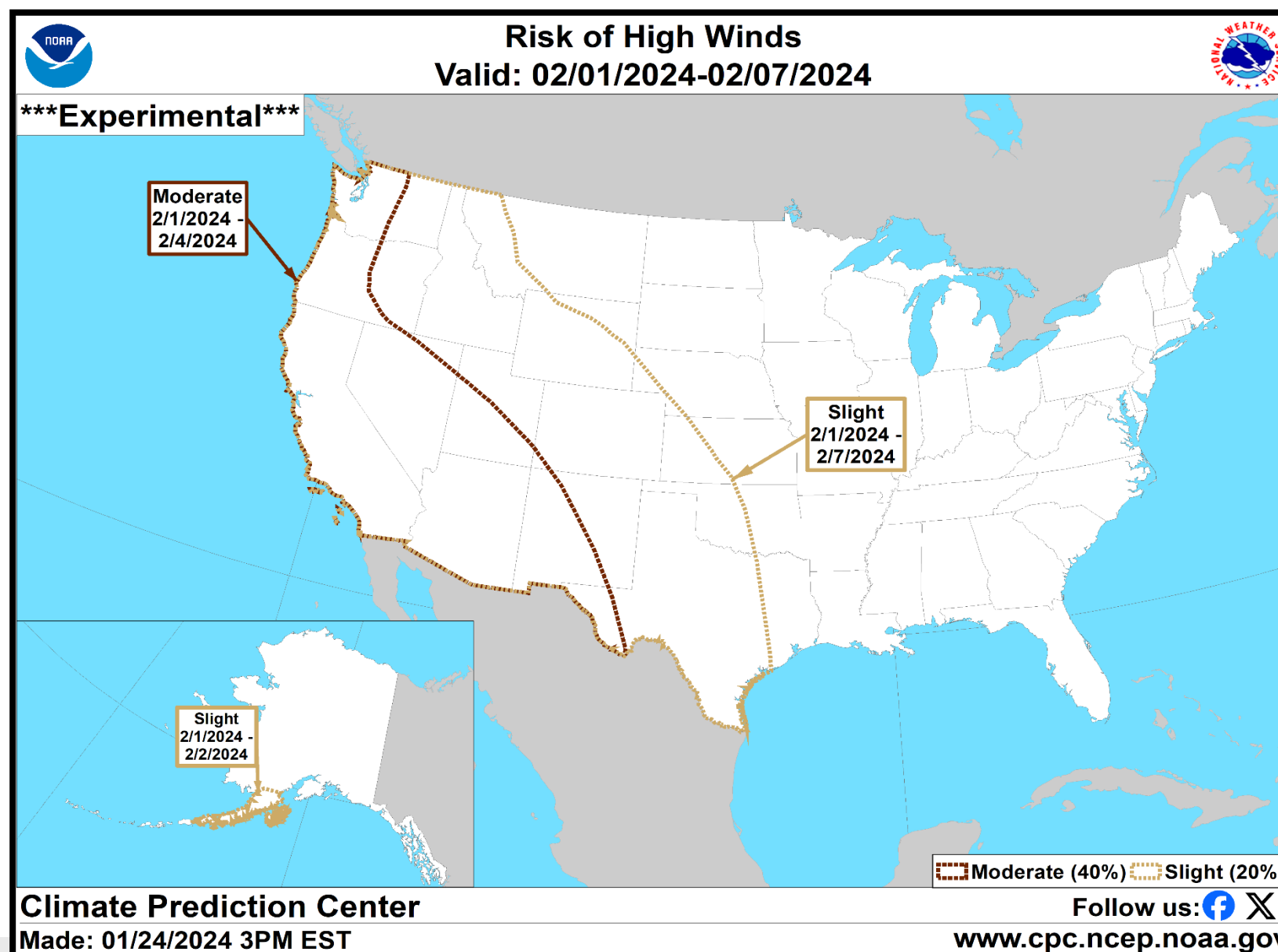
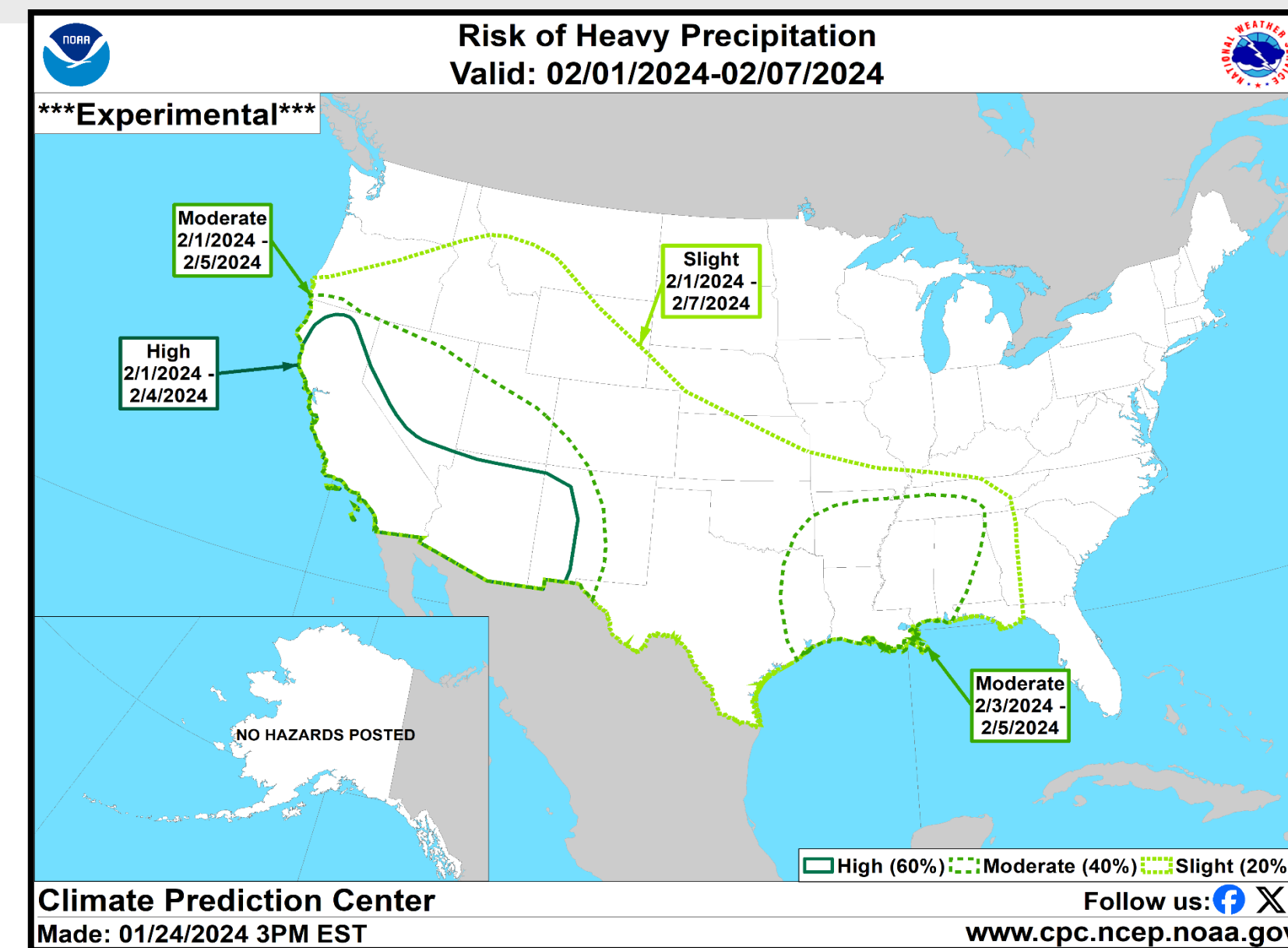
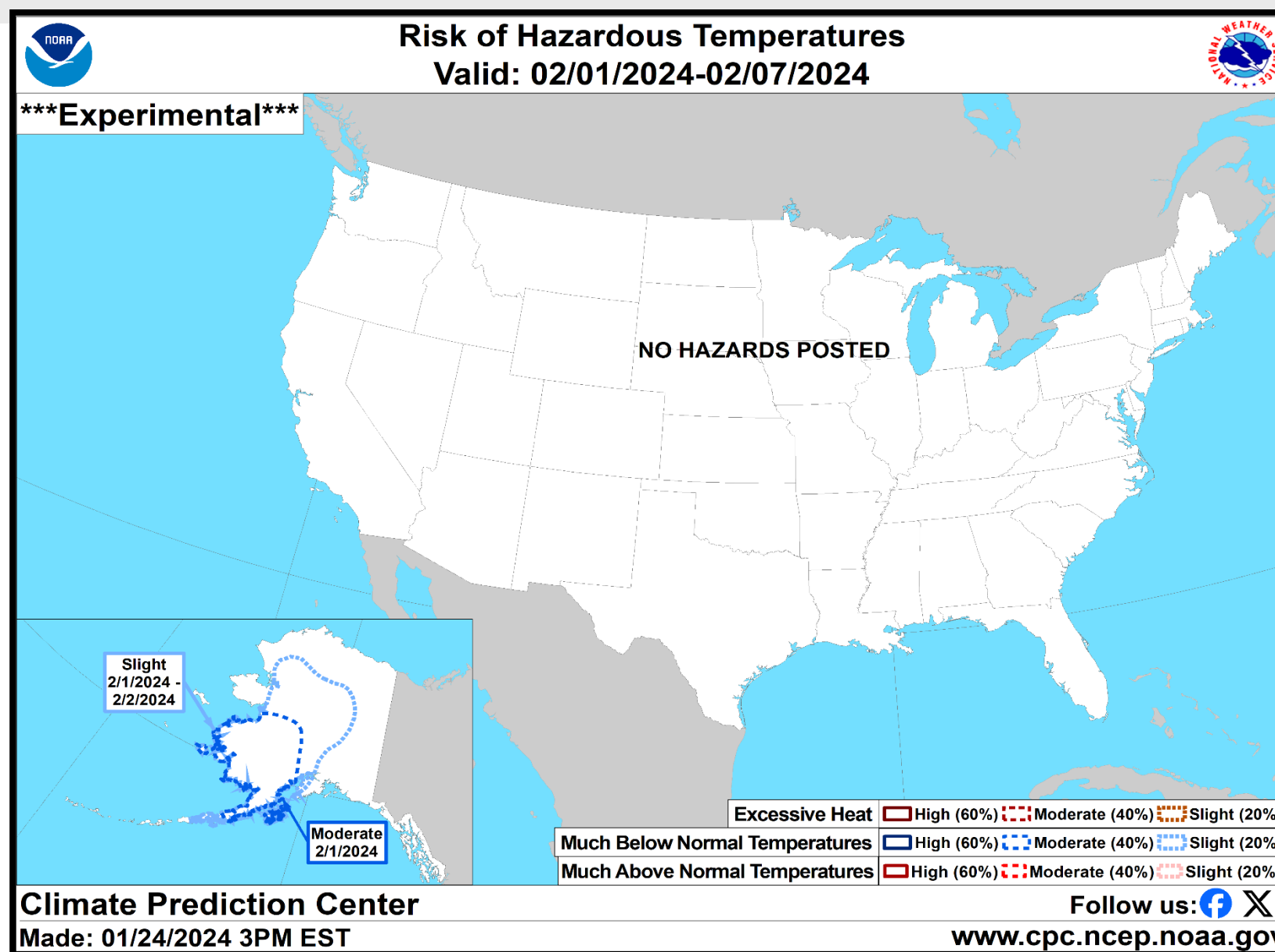
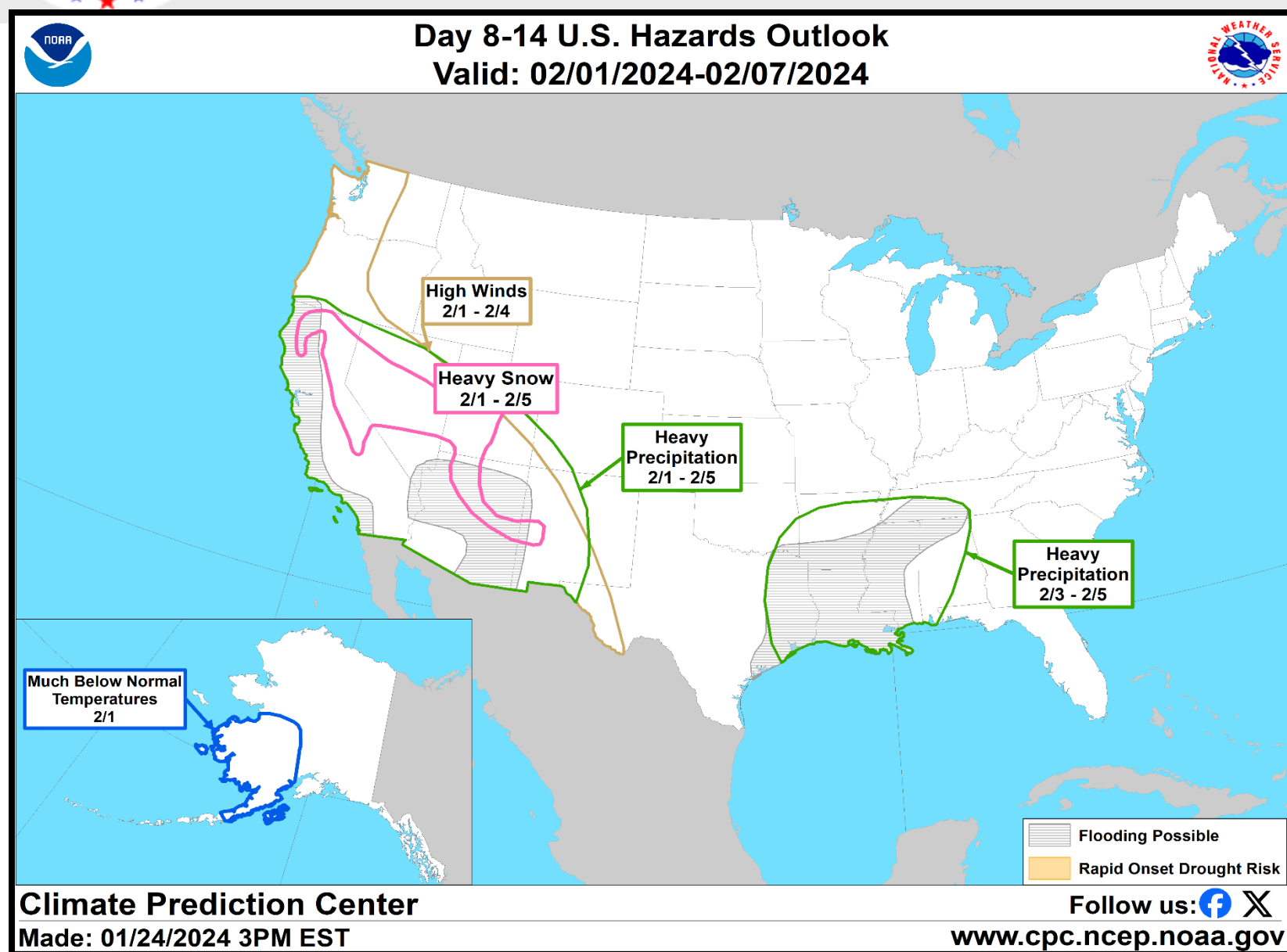
**NOTE:** These outlooks are issued in the afternoon and only issued on weekdays. Because of that and the fact that these slides are issued in the mornings:

- 1) The “day 3-7” will really be days 2-6
- 2) This slide will be hidden on Mondays and Sundays so the data/information is not too old

For additional information on this outlook go to <https://origin.wpc.ncep.noaa.gov/threats/threats.php>



# "Day 8-14" Hazards Outlook



**NOTE:** These outlooks are issued in the afternoon and only issued on weekdays. Because of that and the fact that these slides are issued in the mornings:

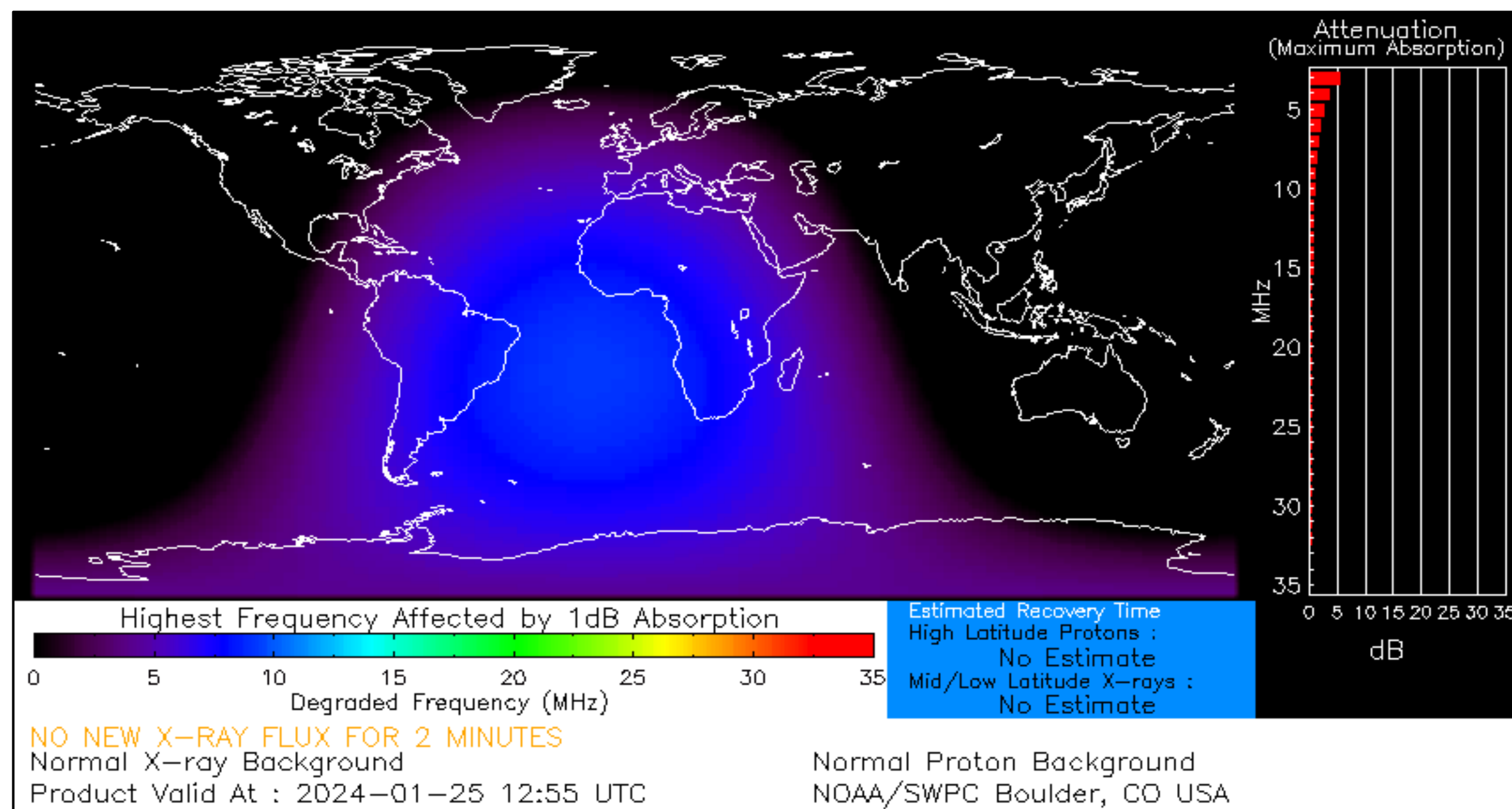
- 1) The "day 8-14" will really be days 7-13
- 2) This slide will be hidden on Mondays and Sundays so the data/information is not too old

For additional information on this outlook go to <https://www.cpc.ncep.noaa.gov/products/predictions/threats/threats.php>




# Space Weather 3-Day Forecast

	Wednesday	Thursday	Friday
<b>Geomagnetic Storms</b>	<b>Minor (G1) Storm (Max Kp = 5)</b>	<b>Minor (G1) Storm (Max Kp = 5)</b>	<b>Minor (G1) Storm (Max Kp = 5)</b>
<b>Solar Radiation Storm (S1-S5)</b>	<b>15%</b>	<b>15%</b>	<b>10%</b>
<b>Radio Blackout (R1-R2)</b>	<b>55%</b>	<b>55%</b>	<b>45%</b>
<b>Radio Blackout (R3-R5)</b>	<b>10%</b>	<b>10%</b>	<b>10%</b>



[Click here for a Description of the Space Weather Storm Scales](#)

[Click here for the Latest 3-Day Space Weather Forecast Text](#)







**For more information, please contact:**

**National Weather Service  
Southern Region Headquarters  
Regional Operations Center  
Fort Worth, TX**

**Phone: (682) 703-3747**

**E-mail: [sr-srh.roc@noaa.gov](mailto:sr-srh.roc@noaa.gov)**

**Web: <http://www.weather.gov/srh>**



## Weather "Threat" Matrix for FEMA Region VI

Color	Definition	Criteria	Example(s)
Green	<p style="text-align: center;"><b>Very Common</b></p> <p>Safety: Rarely a Direct Threat to Life and Property Impact Potential: Typically Results in Little Inconvenience to Daily Routines</p>	<p>Severe: Marginal Risk from SPC Flooding: Minor flooding expected over localized areas Tropical: None Fire Weather: No Watches/Warnings, fuel moisture above 10% or green up active</p>	<ul style="list-style-type: none"> <li>Thunderstorms expected over LA this afternoon; a few may produce winds to knock down a few trees</li> <li>Something that happens almost every day in a particular season such as sea breeze storms in coastal TX</li> </ul>
Yellow	<p style="text-align: center;"><b>Somewhat Common – Happens Frequently</b></p> <p>Safety: Rarely a Direct Threat to Life and Property Impact Potential: Typically Results in Some Inconvenience to Daily Life</p>	<p>Severe: Slight Risk from SPC Flooding: Nuisance flooded expected for a widespread area, or Minor flooding expected over isolated areas Tropical: A weak tropical wave expected to move towards or near any coastline Fire Weather: Red Flag Watches/Warnings and/or SPC outlines enhanced or critical fire outlook</p>	<ul style="list-style-type: none"> <li>2-3 inches of rainfall expected over central AR today and tonight; some minor (brief) street flooding possible</li> <li>Scattered severe storms possible, one or two tornadoes expected, along with reports of strong winds/wind damage and ~1" hail</li> </ul>
Orange	<p style="text-align: center;"><b>Uncommon – A Few Times a Year</b></p> <p>Safety: Often Threatening to Life and Property, Some Damage Unavoidable Impact Potential: Typically Results in Minor Disruption to Daily Life</p>	<p>Severe: Enhanced Risk from SPC Flooding: Minor flooding expected over a widespread area (including urban locations), or Moderate flooding expected over isolated areas Tropical: A Tropical Storm expected to move towards or near any coastline Fire: Critical fire outlook for more than 2 consecutive days, Warnings for 2 or more consecutive days, D3-D4 drought conditions</p>	<ul style="list-style-type: none"> <li>A snow/sleet mix is expected to move through or near the DFW area tomorrow morning; travel impacts likely</li> <li>Numerous severe storms possible, a few tornadoes possible along with several reports of wind damage along with damaging hail</li> <li>Some large fires reported, burn bans advertised, critical conditions expected</li> </ul>
Red	<p style="text-align: center;"><b>Rare – Once every 1-5 Years</b></p> <p>Safety: Extensive Property Damage Likely, Life Saving Actions Also will be Needed Impact Potential: Will likely result in Large Disruption to Daily Life</p>	<p>Severe: Moderate Risk from SPC Flooding: Moderate flooding expected over a widespread area (including urban locations) Tropical: A Hurricane expected to move towards or near any coastline Fire: Large areas of critical conditions for 2 or more days, Warnings for 3 or more days, Severe to extreme drought</p>	<ul style="list-style-type: none"> <li>A Category 1 hurricane will be moving towards the NW Gulf in the next few days</li> <li>Widespread severe storms likely, strong tornadoes, widespread wind damage, and destructive hail</li> <li>Large fires ongoing throughout the area with critical fire weather conditions expected to continue</li> </ul>
Purple	<p style="text-align: center;"><b>Very Rare – Once Every 5-10 Years</b></p> <p>Safety: Property Damage Unavoidable, Immediate Action to Save Life will be Needed Impact Potential: Typically Results in Long-Lived Widespread Major Disruption to Daily Life</p>	<p>Severe: High Risk from SPC Flooding: Major flooding expected over a widespread area (including urban locations) Tropical: A Major Hurricane (Cat3 or greater) expected to move towards or near any coastline Fire: Large area of critical conditions for 2 or more days, Warnings for 3 or more days, Long term (months) of severe to extreme drought</p>	<ul style="list-style-type: none"> <li>A Category 4 hurricane is headed towards the SE LA; major storm surge, flooding and damaging winds anticipated to begin tomorrow</li> <li>Widespread severe storms expected, tornado outbreak probable with long-lived, very widespread and particularly intense storms</li> </ul>

**Criteria for the color codes in this briefing is to the left, please provide any feedback to**

[sr-srh@noaa.gov](mailto:sr-srh@noaa.gov)