

Texas Division of Emergency Management Texas State Operations Center



Situation Awareness Brief



Thursday, January 25th, 2024
As of 0900 CDT

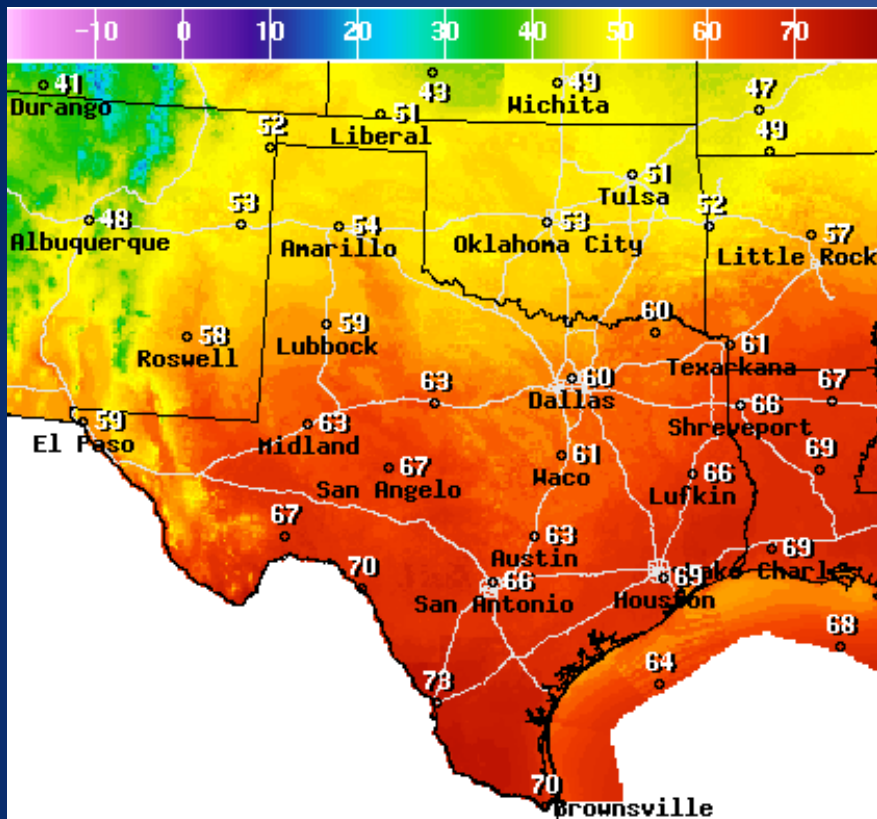
Incidents Reported to the State Operations Center (last 24 hours)

DATE	SUBJECT	LOCATION
01/24/24	Preliminary Earthquake Report (M3.2)	Reeves County
01/24/24	Final Report of a Boil Water Notice	Sabine County
01/24/24	Final Report of a Boil Water Notice	Cass County
01/24/24	Final Report on the Road Closures	Brooks and Starr Counties

Informational Products Distributed by the State Operations Center

DATE	SUBJECT
01/24/24	NWS West Gulf RFC: More Rain Is Coming, But There is a Light at the End of the Tunnel
01/24/24	NWS Austin/San Antonio: Situation Report Update - Flood Threat Continues - Watch Extended
01/24/24	NWS Lake Charles, LA: Decision Support Packet
01/24/24	NWS Houston/Galveston: NWS Update: Additional Rounds of Rain Tonight - Thursday morning
01/25/24	NWS Austin/San Antonio: Heavy Rain Threat Ends - Runoff Continues
01/25/24	NWS Houston/Galveston: Public Information Statement - Rainfall Reports from Past 72 Hours
01/25/24	Daily NWS Threat Brief for FEMA Region 6
01/25/24	NWS El Paso/Santa Teresa: Weather Hazards Outlook

Weather Forecast



Temperature(F) For Thu Jan 25 2024 4PM EST
(Thu Jan 25 2024 21Z)

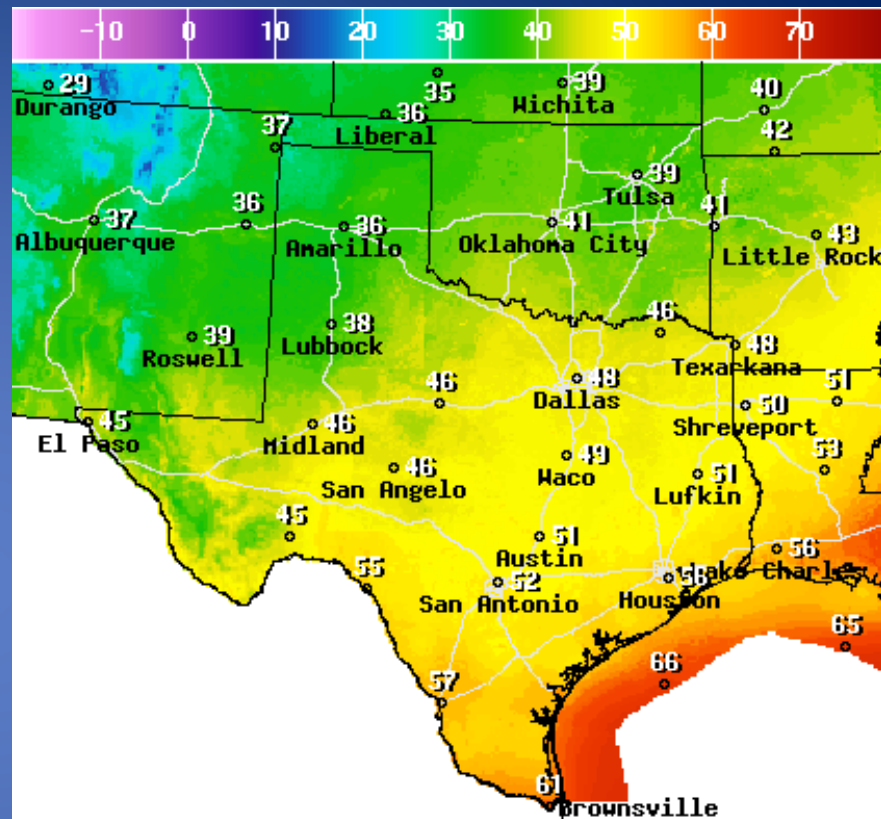


National Digital Forecast Database

05z issuance Graphic created-Jan 25 12:12AM EST



Highs



Temperature(F) For Fri Jan 26 2024 4AM EST
(Fri Jan 26 2024 09Z)



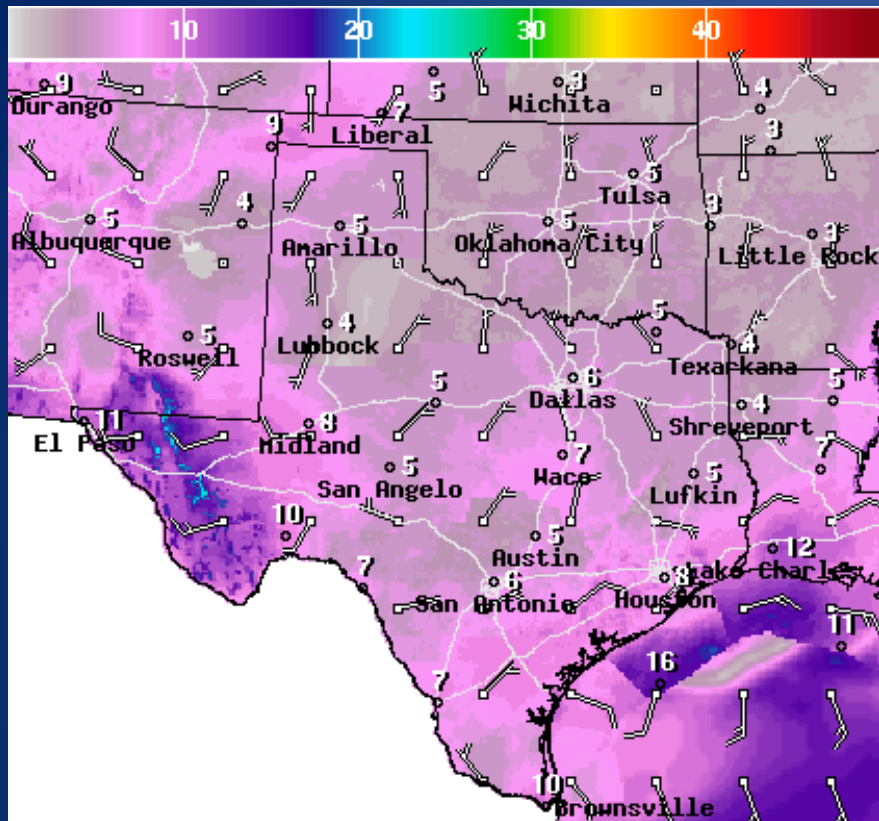
National Digital Forecast Database

13z issuance Graphic created-Jan 25 8:12AM EST



Lows

Weather Forecast



WindSpd(Kts) & WindDir For Wed Jan 24 2024 4PM EST
(Wed Jan 24 2024 21Z)

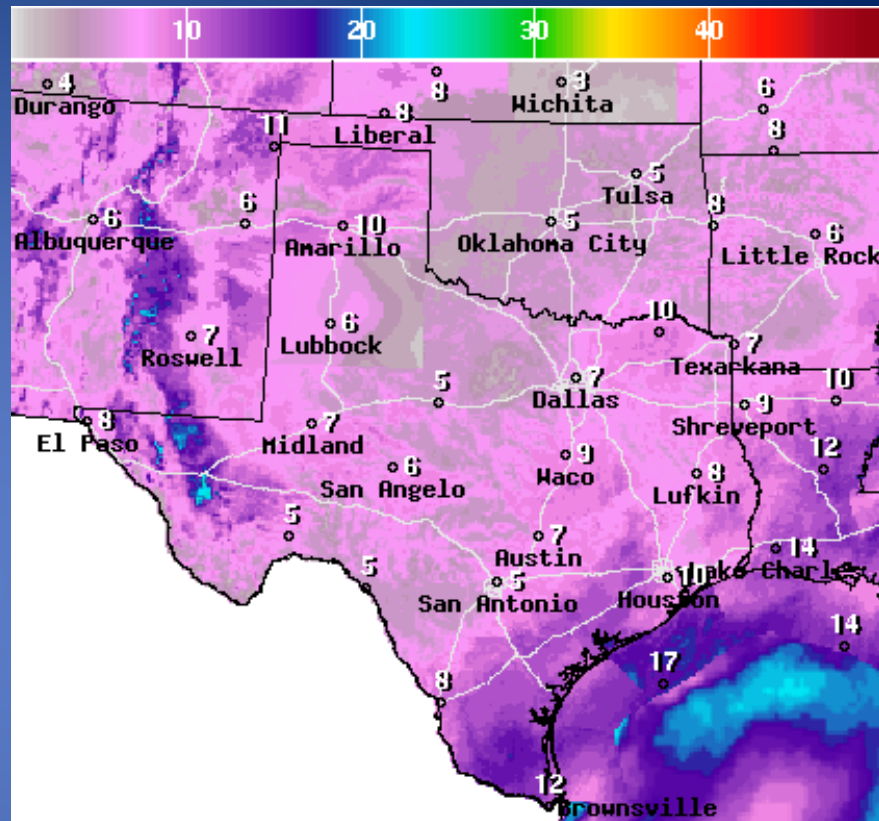


National Digital Forecast Database

20z issuance Graphic created-Jan 24 3:15PM EST



Wind Speeds



Wind Gust(Kts) Thu Jan 25 2024 4AM EST
(Thu Jan 25 2024 09Z)



National Digital Forecast Database

19z issuance Graphic created-Jan 24 2:25PM EST



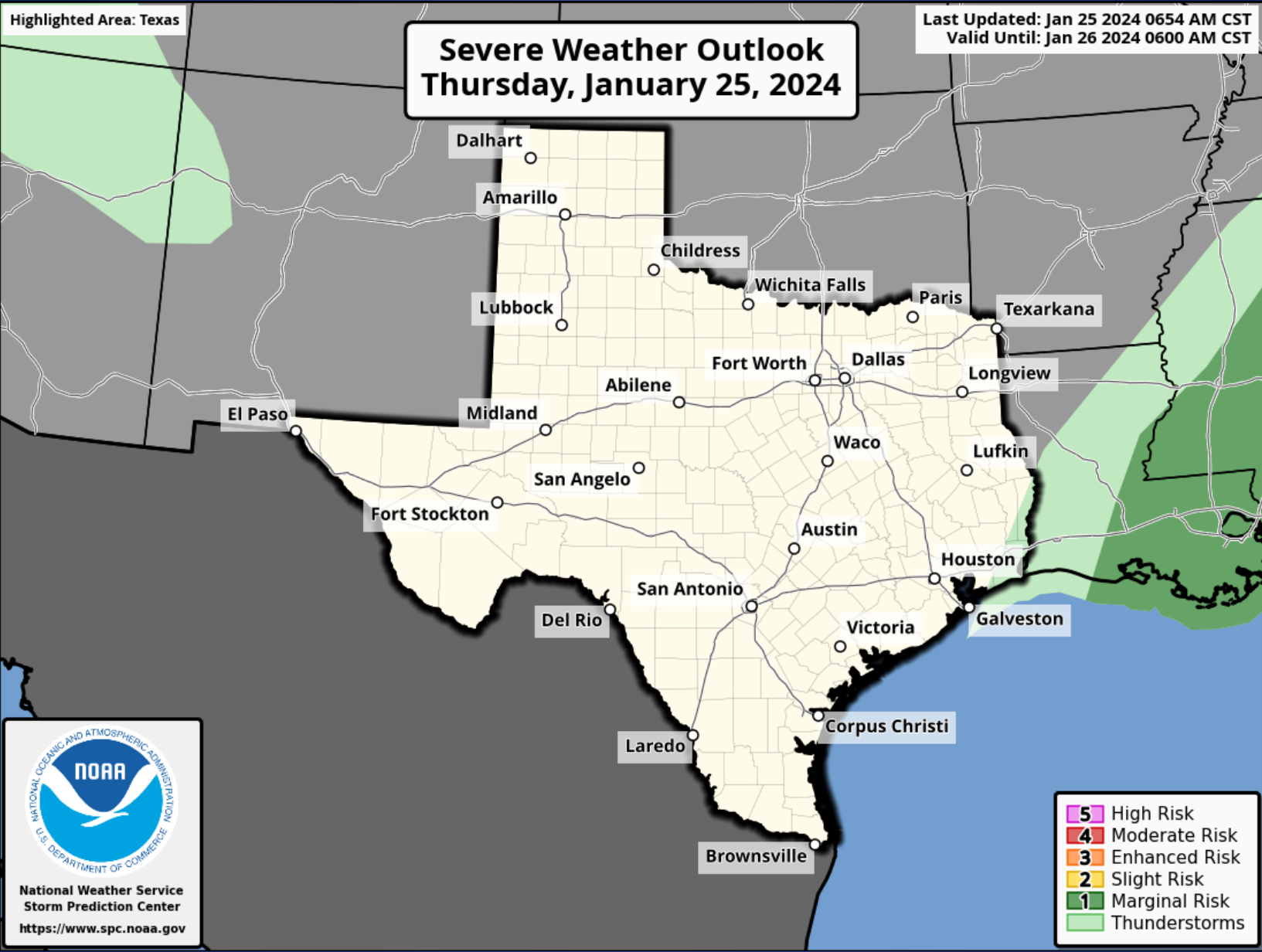
Gusts

Hazardous Weather

Highlighted Area: Texas

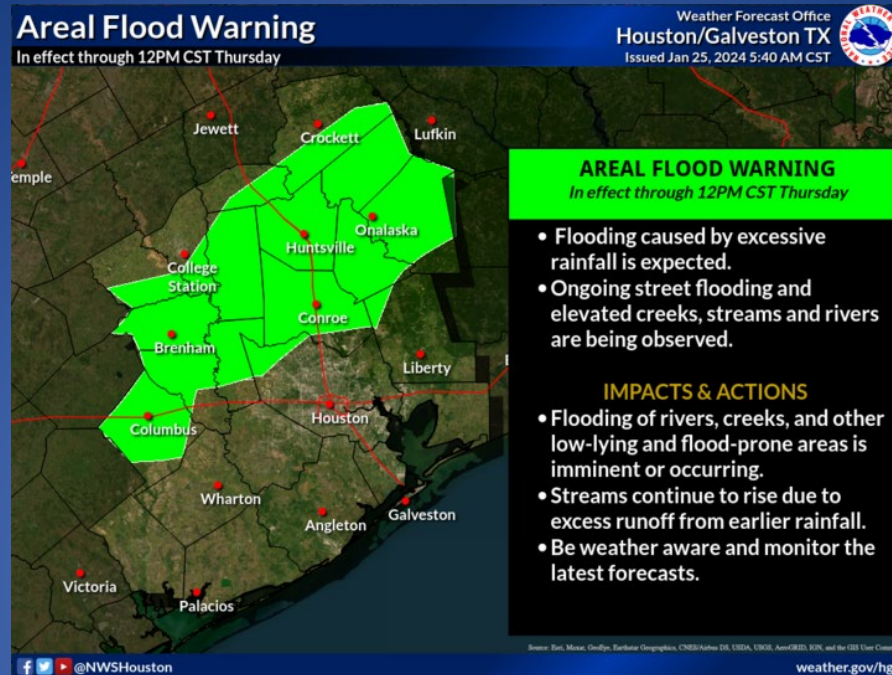
Last Updated: Jan 25 2024 0654 AM CST
Valid Until: Jan 26 2024 0600 AM CST

Severe Weather Outlook Thursday, January 25, 2024



NATIONAL OCEANIC AND ATMOSPHERIC ADMINISTRATION
U.S. DEPARTMENT OF COMMERCE
NOAA
National Weather Service
Storm Prediction Center
<https://www.spc.noaa.gov>

Hazardous Weather



Areal Flood Warnings remain in effect through 12PM CST Thursday. Areal flood warnings are issued for high-flow, overflow or inundation of a defined area, or when creeks and non-mainstream rivers are expected to flood or remain in flood after several hours and there is a threat to life and property.

Weather Warnings/Advisories Issued

DATE	WARNING TYPE	LOCATION
01/24/24	Flood Warning	Anderson, Angelina, Austin, Bastrop, Bee, Bexar, Brazoria, Brazos, Burleson, Caldwell, Calhoun, Cherokee, Colorado, DeWitt, Fayette, Fort Bend, Franklin, Gonzales, Gregg, Grimes, Hardin, Harris, Harrison, Henderson, Houston, Jasper, Jefferson, Karnes, Lavaca, Lee, Liberty, Madison, Montgomery, Morris, Nacogdoches, Navarro, Newton, Orange, Panola, Polk, Refugio, Rusk, Sabine, San Augustine, San Jacinto, Titus, Trinity, Victoria, Walker, Waller, Washington, Wharton, and Wilson Counties
01/24/25	Flood Advisory	Angelina, Bexar, Chambers, Cherokee, Comal, Galveston, Nacogdoches, Panola, Rusk, San Augustine, Shelby, and Victoria Counties
01/24/25	Flash Flood Warning	Aransas, Jefferson, Orange, Nueces, Refugio, and San Patricio Counties
01/24/24	Flood Watch	Bexar, Comal, Hardin, and Jefferson Counties
01/25/24	Flood Advisory	Brazoria, Chambers, Galveston, Harris, and Liberty Counties
01/25/24	Severe Thunderstorm Warning	Hardin and Tyler Counties

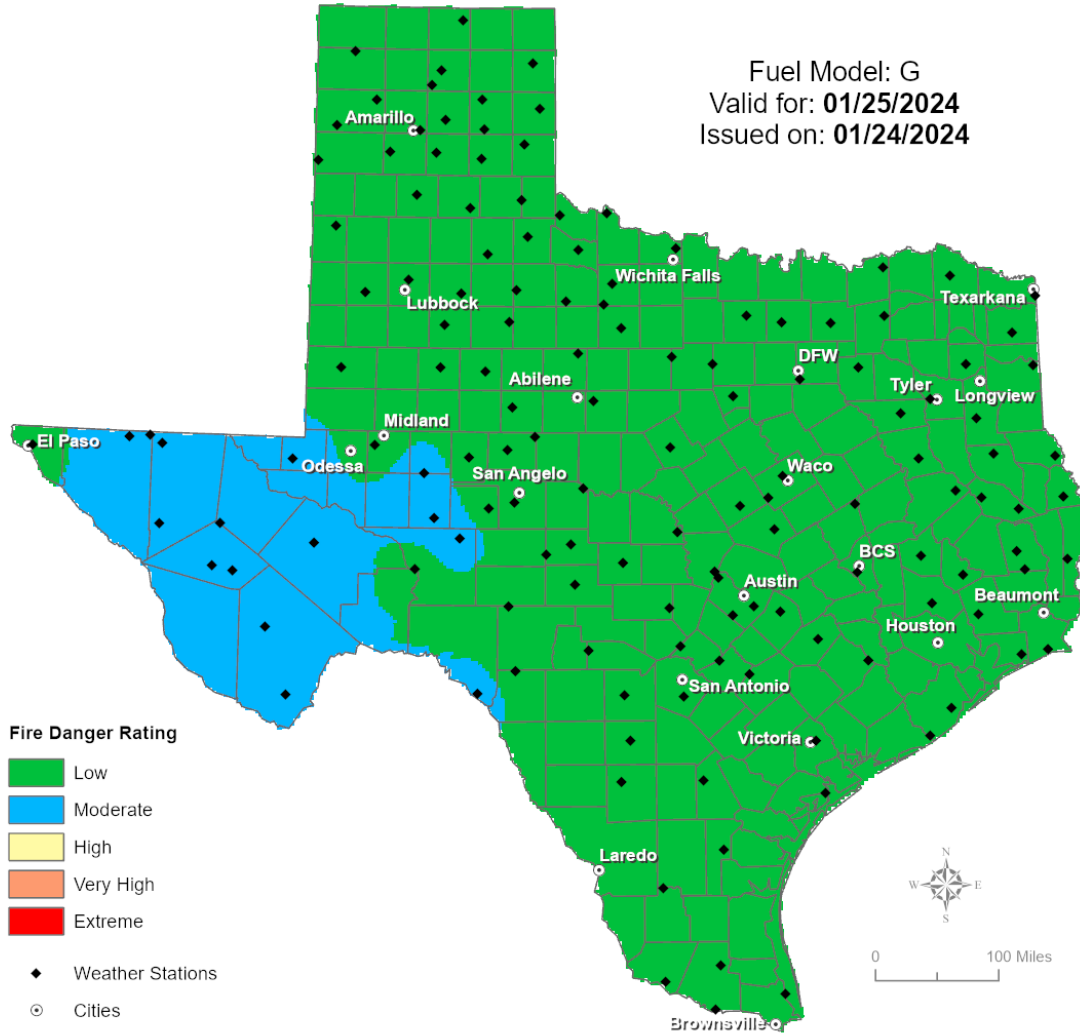
Weather Warnings/Advisories Issued

DATE	WARNING TYPE	LOCATION
01/25/24	Flash Flood Warning	Hardin, Jefferson, Newton, and Orange Counties
01/25/24	Flood Warning	Bastrop, Caldwell, Chambers, DeWitt, Fayette, Gonzales, Hardin, Harris, Jackson, Jasper, Jefferson, Karnes, Lavaca, Lee, Liberty, Matagorda, Montgomery, Newton, Orange, Wharton, San Jacinto, and Wilson Counties

Fire Danger Forecast

Forecast Fire Danger

Fuel Model: G
Valid for: **01/25/2024**
Issued on: **01/24/2024**



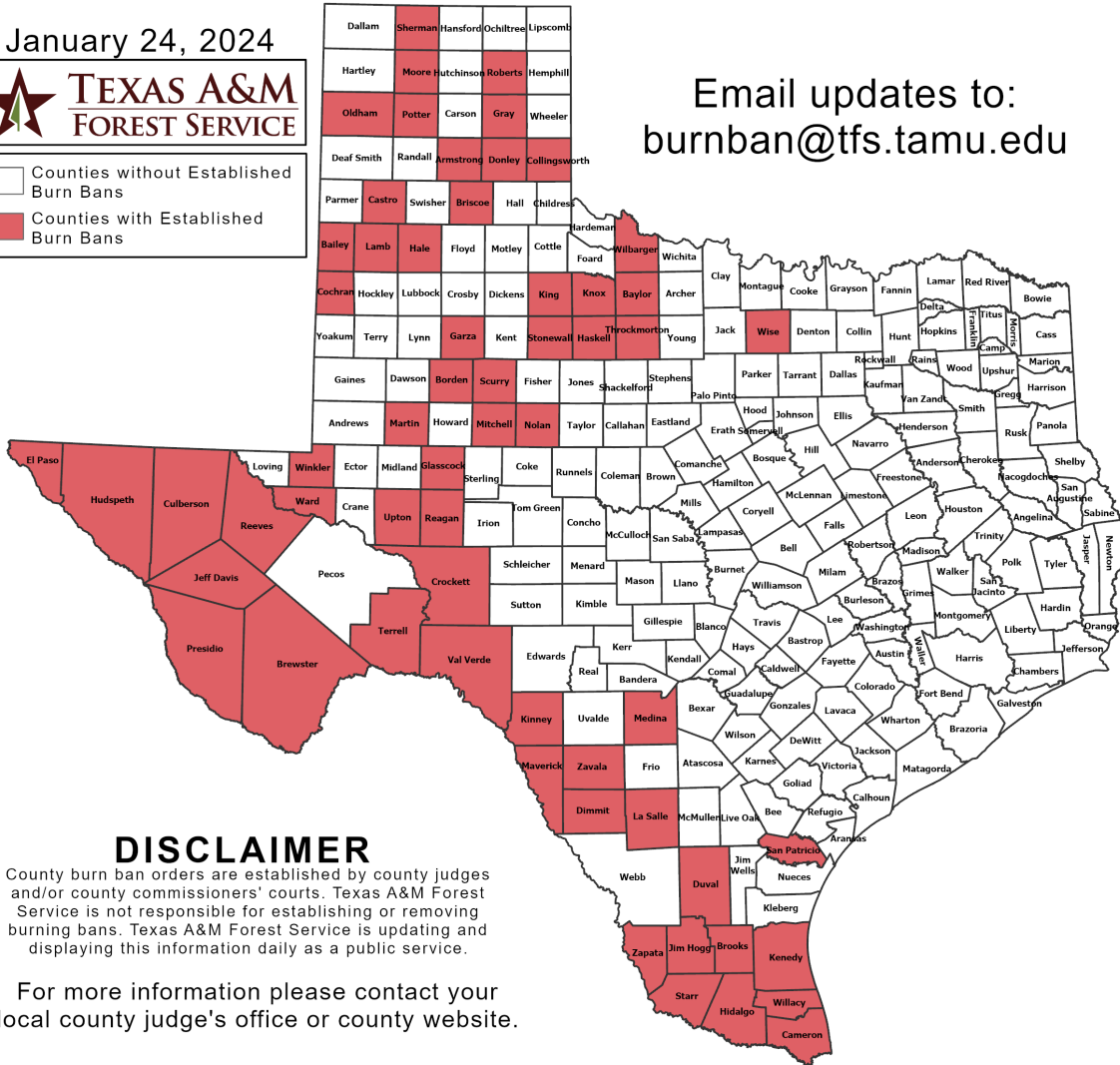
Burn Ban

OUTDOOR BURN BANS

January 24, 2024



Counties without Established Burn Bans
 Counties with Established Burn Bans



Email updates to:
burnban@tfs.tamu.edu

Counties with Burn Bans: 60

- | | | |
|---------------|------------|--------------|
| Armstrong | Hale | Presidio |
| Bailey | Haskell | Reagan |
| Baylor | Hidalgo | Reeves |
| Borden | Hudspeth | Roberts |
| Brewster | Jeff Davis | San Patricio |
| Briscoe | Jim Hogg | Scurry |
| Brooks | Kenedy | Sherman |
| Cameron | King | Starr |
| Castro | Kinney | Stonewall |
| Cochran | Knox | Terrell |
| Collingsworth | Lamb | Throckmorton |
| Crockett | La Salle | Upton |
| Culberson | Martin | Val Verde |
| Dimmit | Maverick | Ward |
| Donley | Medina | Willbarger |
| Duval | Mitchell | Willacy |
| El Paso | Moore | Winkler |
| Garza | Nolan | Wise |
| Glasscock | Oldham | Zapata |
| Gray | Potter | Zavala |

DISCLAIMER

County burn ban orders are established by county judges and/or county commissioners' courts. Texas A&M Forest Service is not responsible for establishing or removing burning bans. Texas A&M Forest Service is updating and displaying this information daily as a public service.

For more information please contact your local county judge's office or county website.

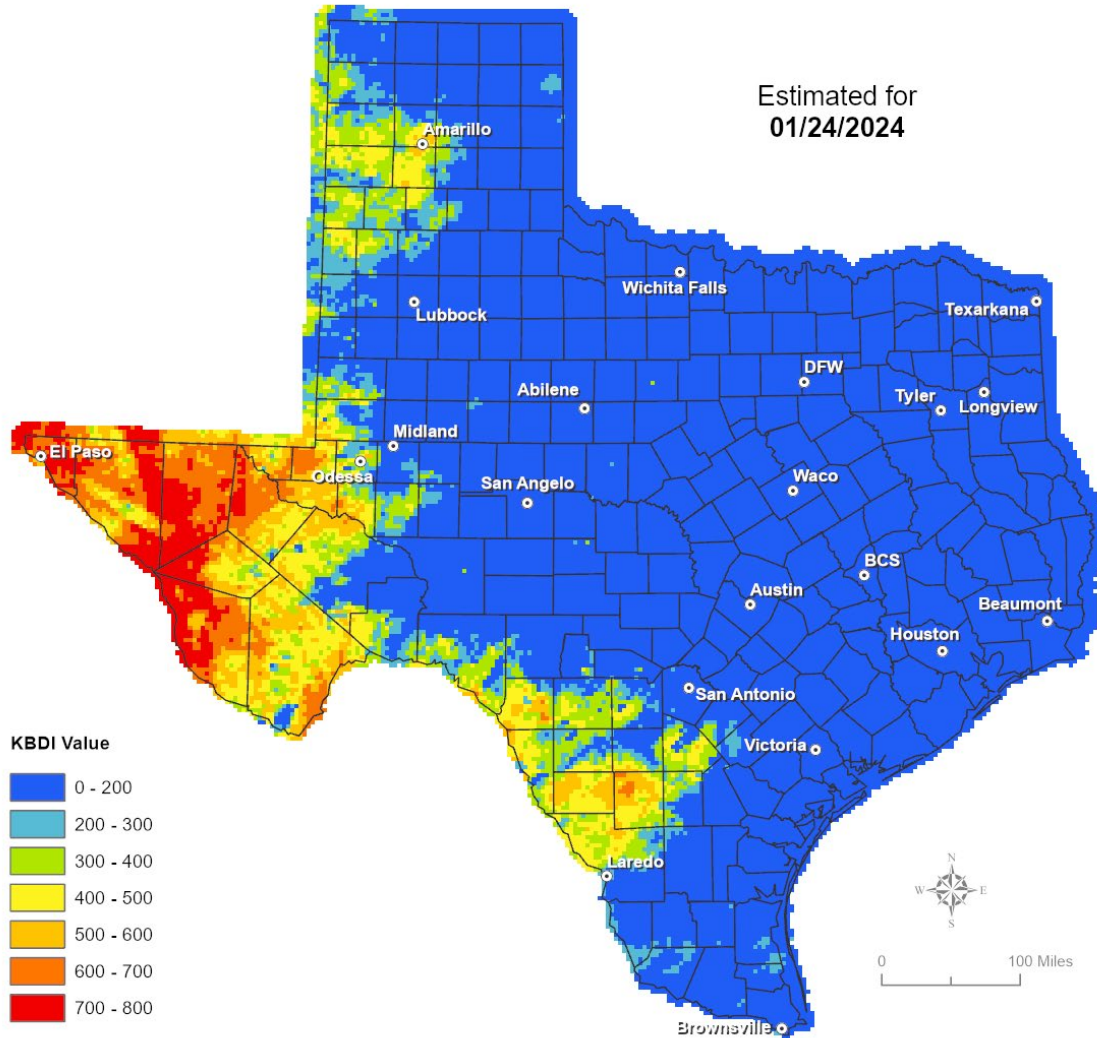
RED FLAG WARNINGS: www.weather.gov
Additional map formats available at <https://tfsweb.tamu.edu/Burnbans/>

Keetch-Byram Drought Index

Keetch-Byram Drought Index

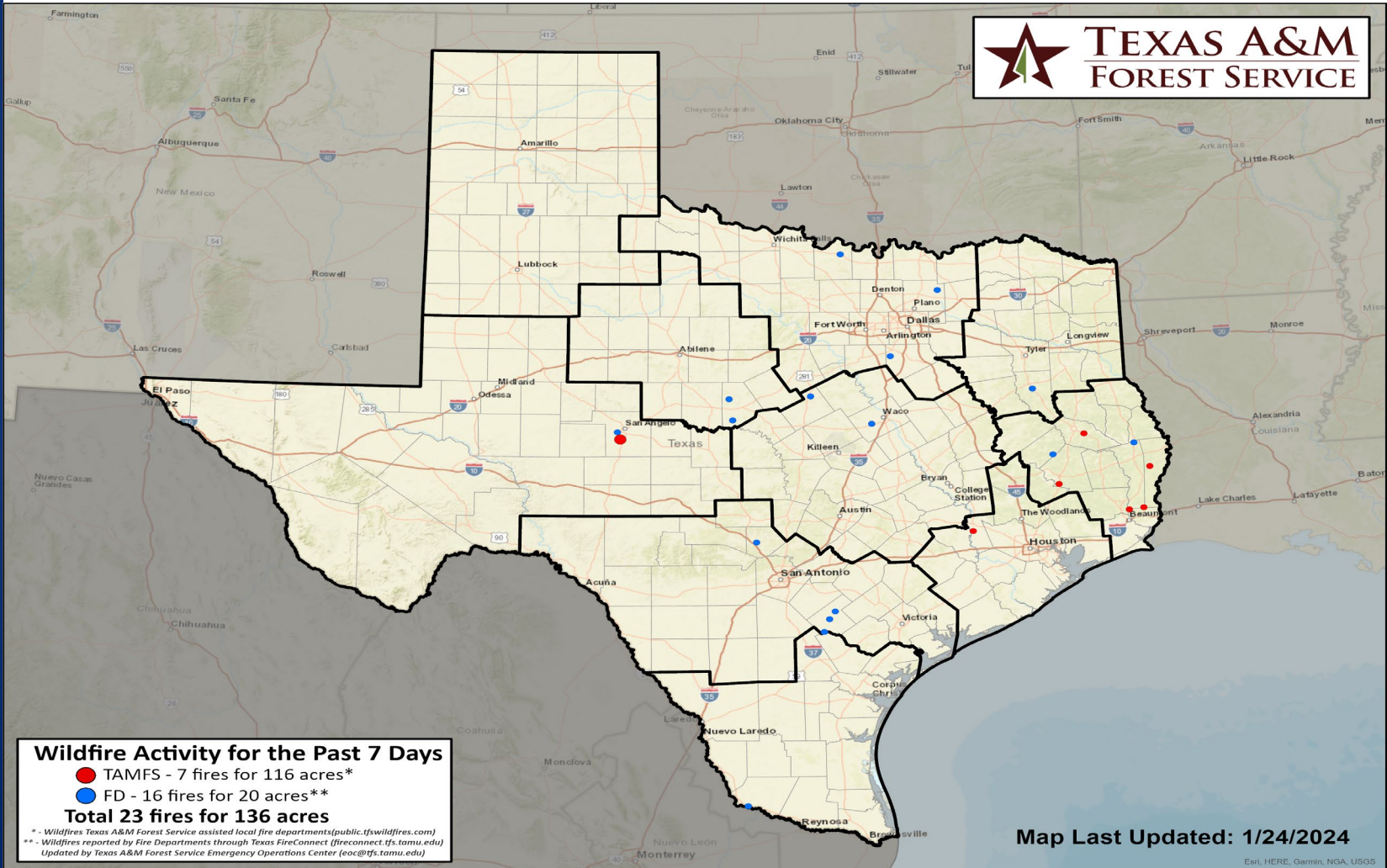
(4 km x 4 km resolution)

Estimated for
01/24/2024



Fire Activity (*Last 24 Hours)

Report of 9 (no change) fires and 118 (no change) acres have been burned this year. There are 60 (no change) counties with burn bans. The Keetch-Byram Drought Index list contains 15 (-1) counties with an average over 400.



Training

DATES		TITLE	COURSE	LOCATION
01/20/24	02/03/24	Community Emergency Response Team (CERT) Course	G-317	San Marcos
01/22/24	01/25/24	sUAS for Public Safety Personnel	H-600	Flint
01/22/24	01/25/24	NIMS ICS All-Hazards Position Specific Plans Section Chief Course	E/L-962	Bryan
01/22/24	01/26/24	HazMat Technician (Certification Course)	H-501	La Porte
01/23/24	01/25/24	Public Information Basics	E/L-105	Houston
01/23/24	01/25/24	Intermediate Incident Command System for Expanding Incidents, ICS 300	G/ICS-300	Galveston
01/23/24	01/25/24	Instructional Presentation and Evaluation Skills	G-141	Georgetown
01/24/24	01/25/24	Mitigation Assistance: Project Implementation and Programmatic Closeout	E/L-214	San Antonio
01/24/24	01/26/24	Public Information Basics	E/L-105	Georgetown

Training

DATES		TITLE	COURSE	LOCATION
01/24/24	01/26/24	Intermediate Incident Command System for Expanding Incidents, ICS 300	G/ICS-300	Edinburg
01/25/24	01/25/24	ICS - EOC Interface	E/L/G-191	Missouri City

Statewide Significant Events

DATES		LOCATION	EVENT
01/11/24	02/02/24	Fort Worth	Stock Show Parade
01/12/24	02/03/24	Fort Worth	Fort Worth Stock Show & Rodeo

Exercises

DATES		AGENCY/LOCATION	TYPE: EXERCISE NAME
01/23/24	01/25/24	FEMA/Virtual	Large-Scale Power Outage: VTTX
01/26/24	01/26/24	North Central Texas Trauma Regional Advisory Council / North Central Texas	Drill: Redundant Communications Drill
01/26/24	01/26/24	North Central Texas Trauma Regional Advisory Council / NCTTRAC Region	Drill: Patient Tracking Drill