

# **Texas Division of Emergency Management Texas State Operations Center**

## **Situation Awareness Brief**



**Friday, January 26<sup>th</sup>, 2024  
As of 0900 CDT**

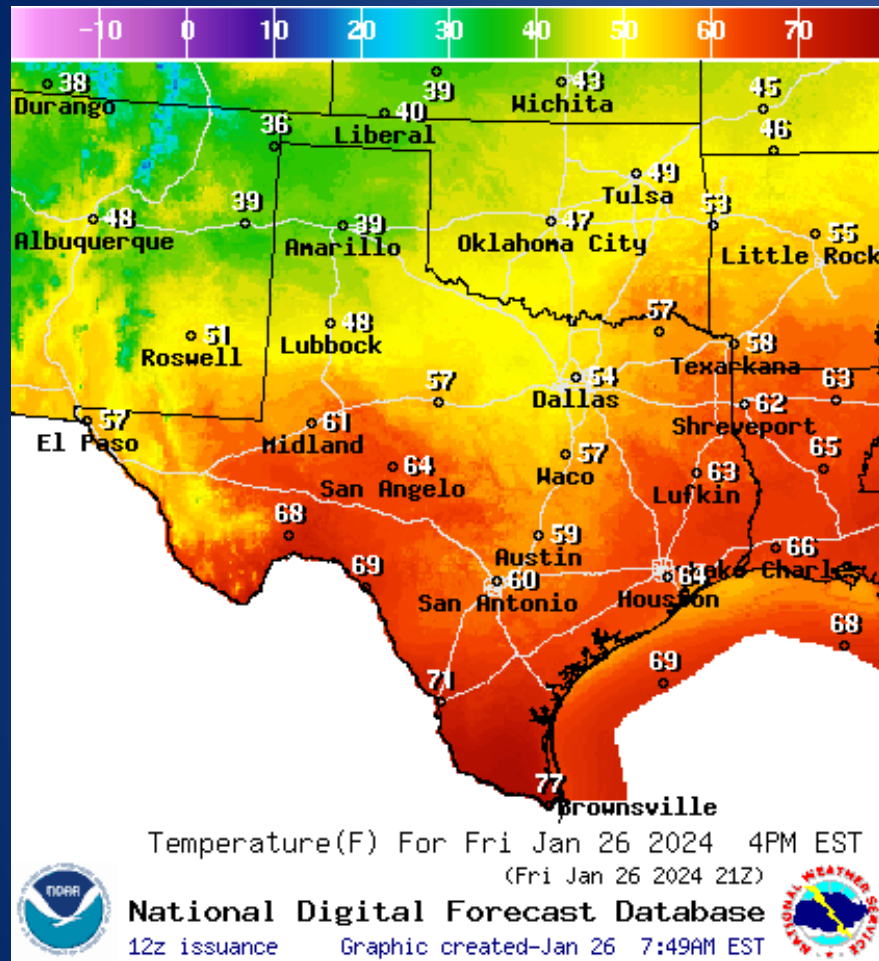
# Incidents Reported to the State Operations Center (last 24 hours)

DATE	SUBJECT	LOCATION
01/25/24	Preliminary Earthquake Report (M3.0)	Culberson County
01/25/24	Final Report of a Water Shortage and Boil Water Notice	Kaufman County
01/25/24	Initial Report of a Water Outage	Denton County
01/25/24	Final Report of the Boil Water Notice	Anderson County
01/25/24	Initial Report of an Evacuation	Liberty County

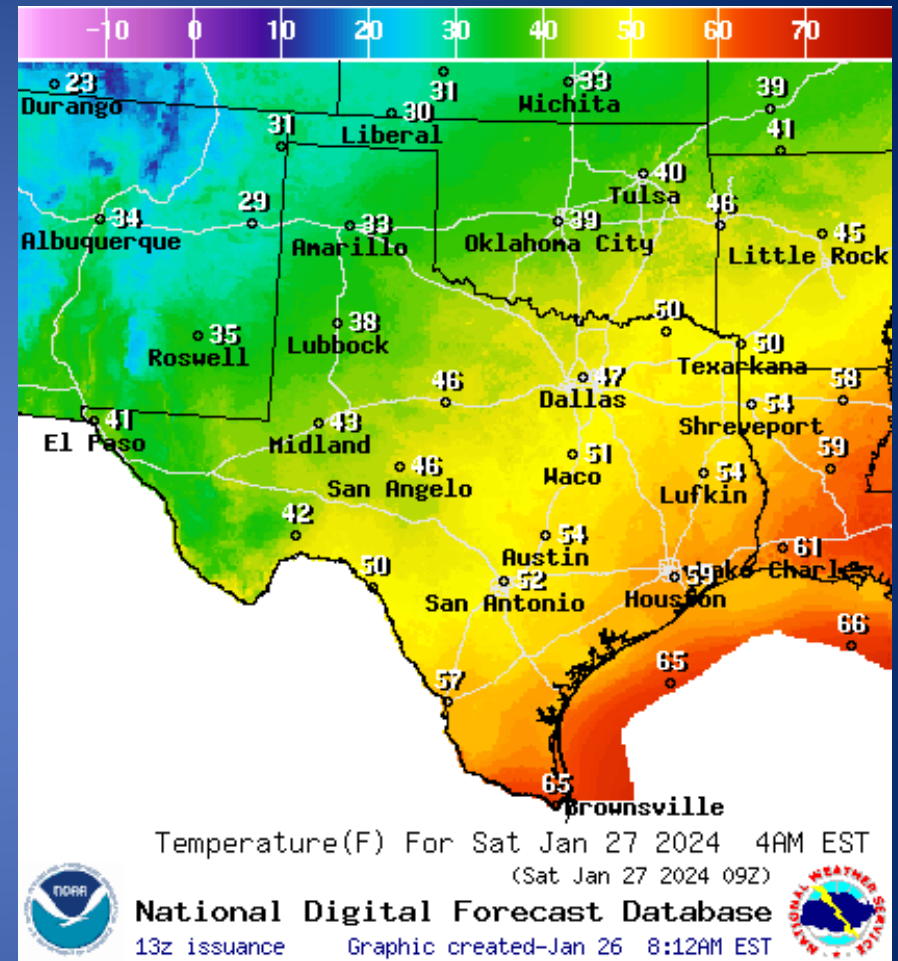
# Informational Products Distributed by the State Operations Center

DATE	SUBJECT
01/25/24	West Gulf River Forecast Center: Heavy Rainfall Has Ended...River Flood Impacts Will Gradually Improve
01/26/24	NWS Lake Charles, LA: Weather Update: Dense Fog Advisory This Morning. More Rain Expected Today
01/26/24	Daily NWS Threat Brief for FEMA Region 6

# Weather Forecast



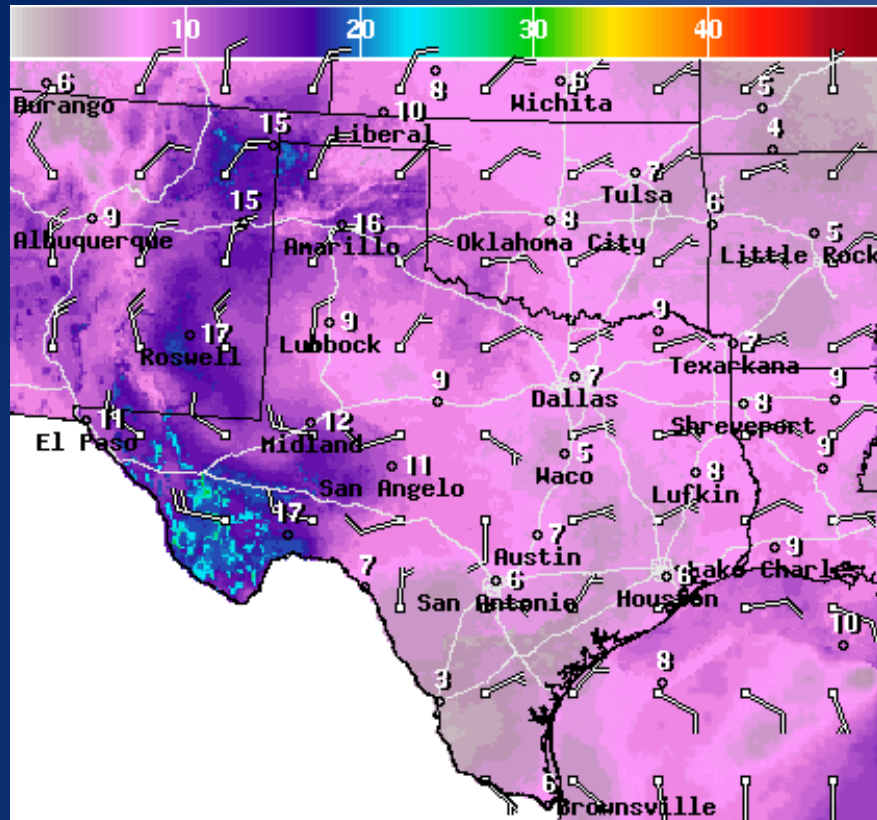
## Highs



## Lows



# Weather Forecast

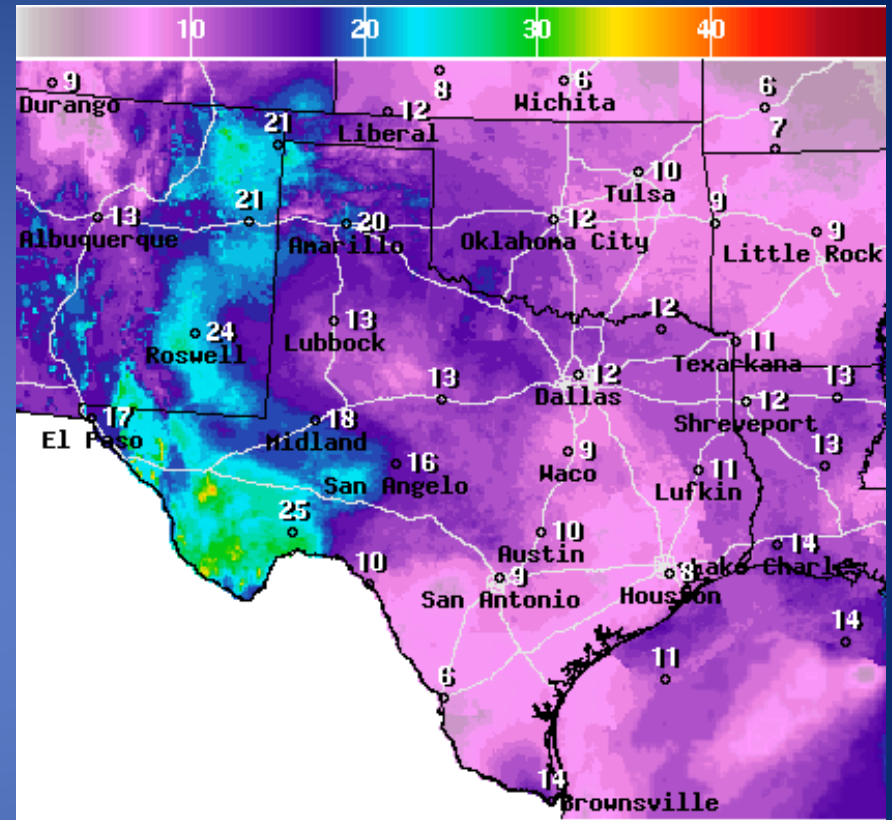


National Digital Forecast Database

12z issuance Graphic created-Jan 26 7:57AM EST



## Wind Speeds



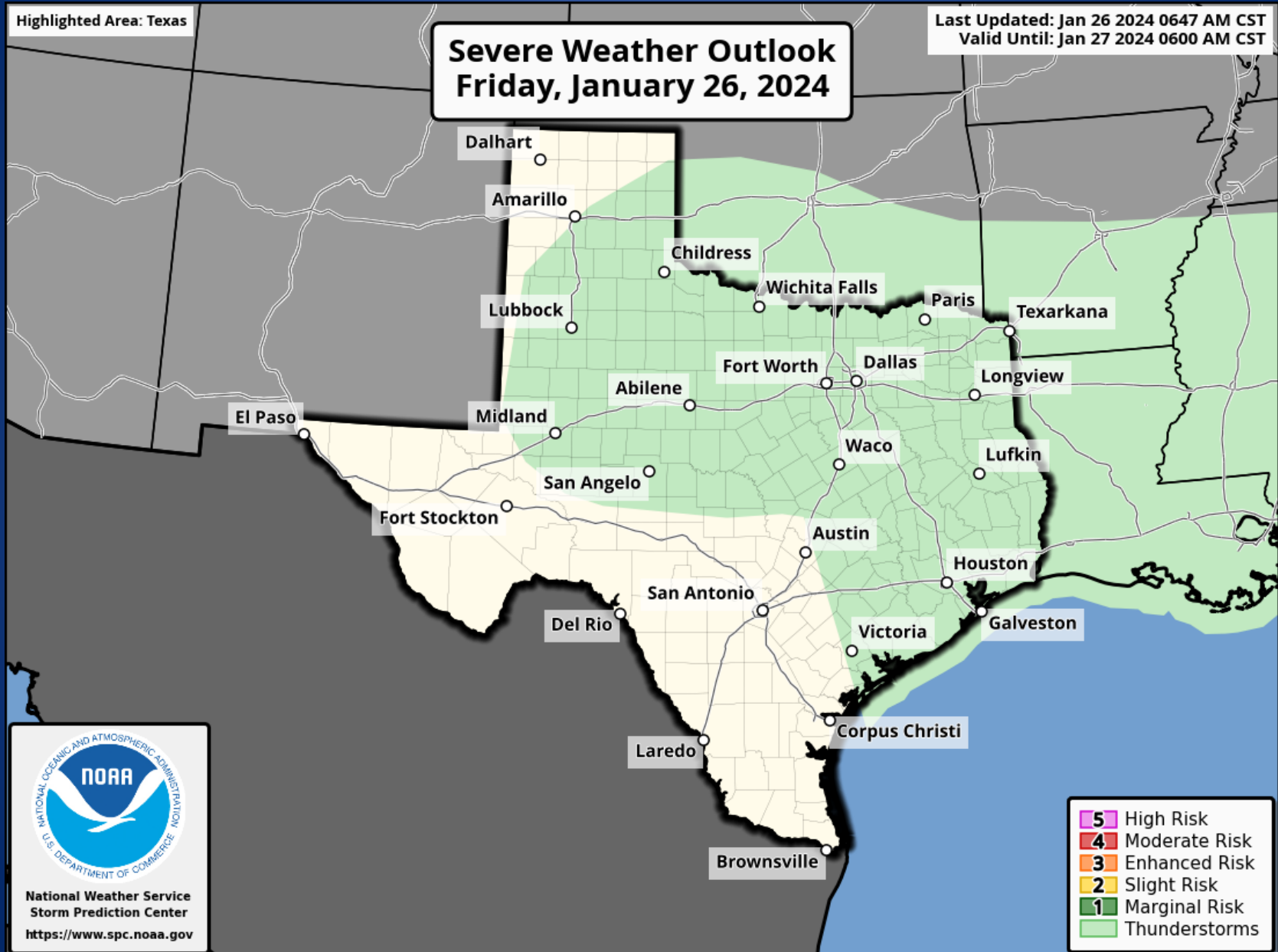
National Digital Forecast Database

12z issuance Graphic created-Jan 26 8:00AM EST



## Gusts

# Hazardous Weather



# Hazardous Weather

## Showers and Isolated Storms Arrive Later Today

Weather Forecast Office  
Fort Worth, TX  
Issued January 26, 2024 3:28 AM CT

Chances for rain increase this afternoon and evening beneath cloudy skies.

- No strong or severe storms are expected.
- Northerly winds will increase to 15-25 mph overnight with the cold front's passage.
- Cooler and drier air arrives in time for the weekend!



[NWSFortWorth](#)

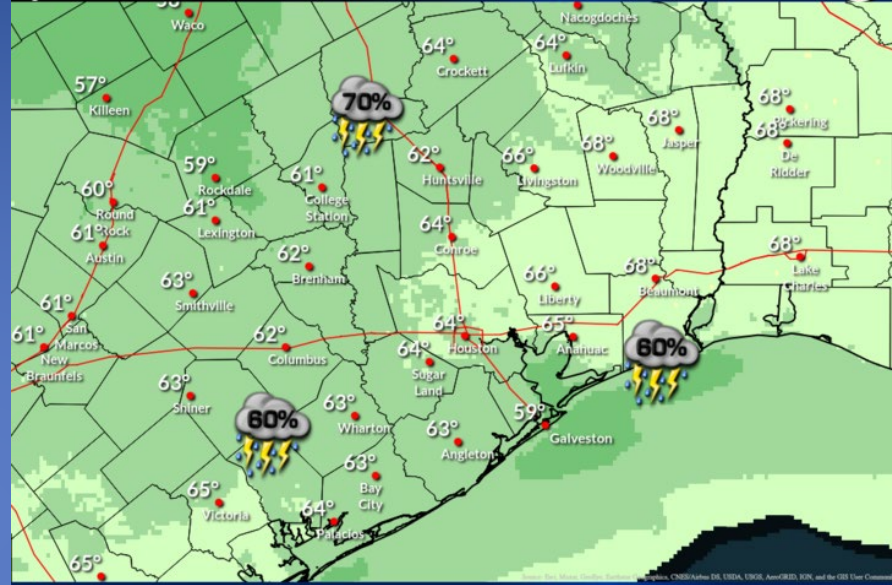
[weather.gov/fortworth](https://weather.gov/fortworth)

**Scattered showers and isolated storms will spread into the area from the west later today. Severe storms are not expected. Cooler and drier weather will arrive following the passage of a cold front tonight, with breezy north winds prevailing into Saturday.**

## Friday

Highs in the 60s with afternoon showers and storms

Weather Forecast Office  
Houston/Galveston TX  
Issued Jan 26, 2024 5:06 AM CST



[@NWSHouston](#)

[weather.gov/hgx](https://weather.gov/hgx)

**Showers and storms return on Friday, though a flooding threat is not expected.**

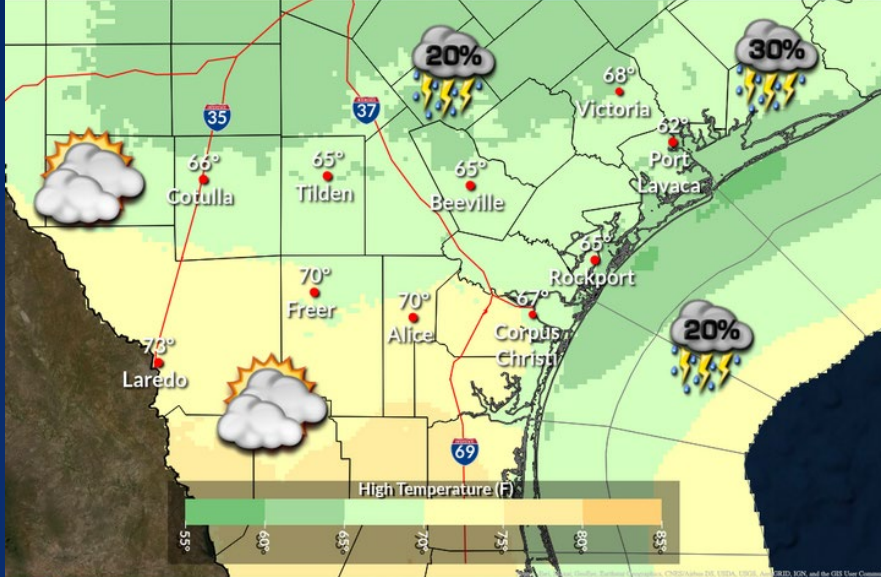


# Hazardous Weather

## Today

Mostly cloudy with low chance of showers & storms

Weather Forecast Office  
Corpus Christi, TX  
Issued Jan 26, 2024 3:26 AM CST



NWSCorpus

weather.gov/crp

Today will be mostly cloudy with a low chance of showers and perhaps a thunderstorm along the immediate coast up to the Victoria Crossroads.

## Storms Possible Today

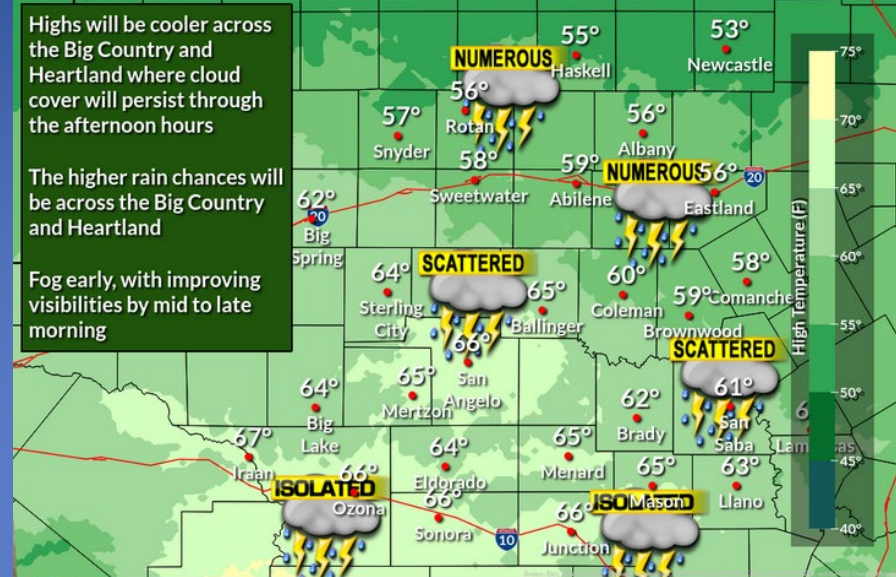
High Temperatures

Highs will be cooler across the Big Country and Heartland where cloud cover will persist through the afternoon hours

The higher rain chances will be across the Big Country and Heartland

Fog early, with improving visibilities by mid to late morning

Weather Forecast Office  
San Angelo, TX  
Issued Jan 26, 2024 2:16 AM CST

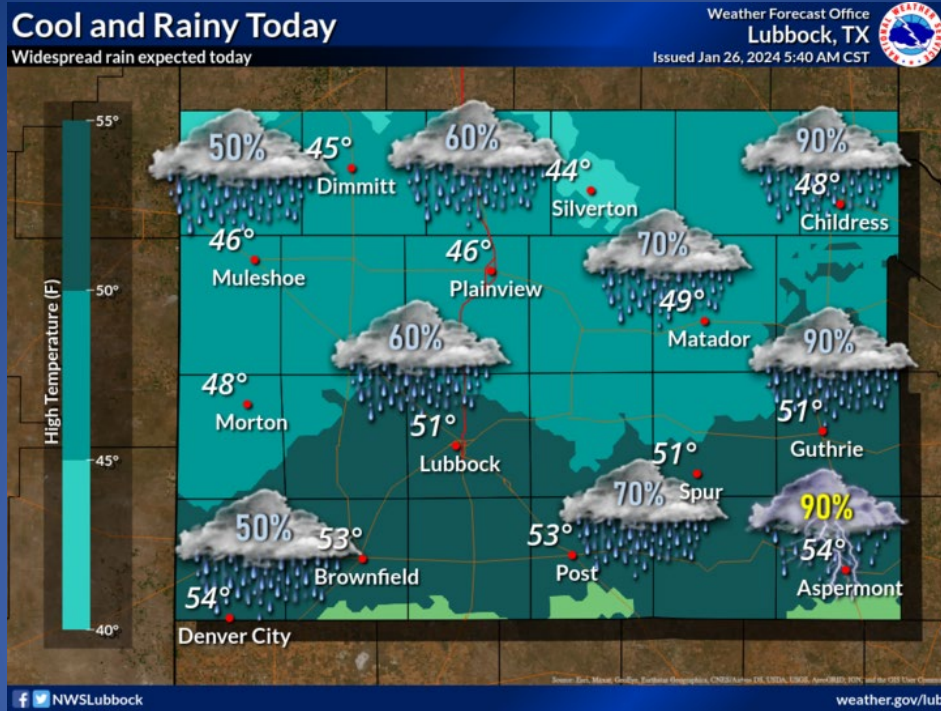


NWSSan Angelo

weather.gov/sjt



# Hazardous Weather



**Widespread rain is expected to develop across the forecast area today with chances ranging from 50-90 percent. Thunderstorms are possible in the southern Rolling Plains where some locations could close to an inch of rainfall. Rain amounts elsewhere are expected to generally range from a tenth of an inch to half an inch.**

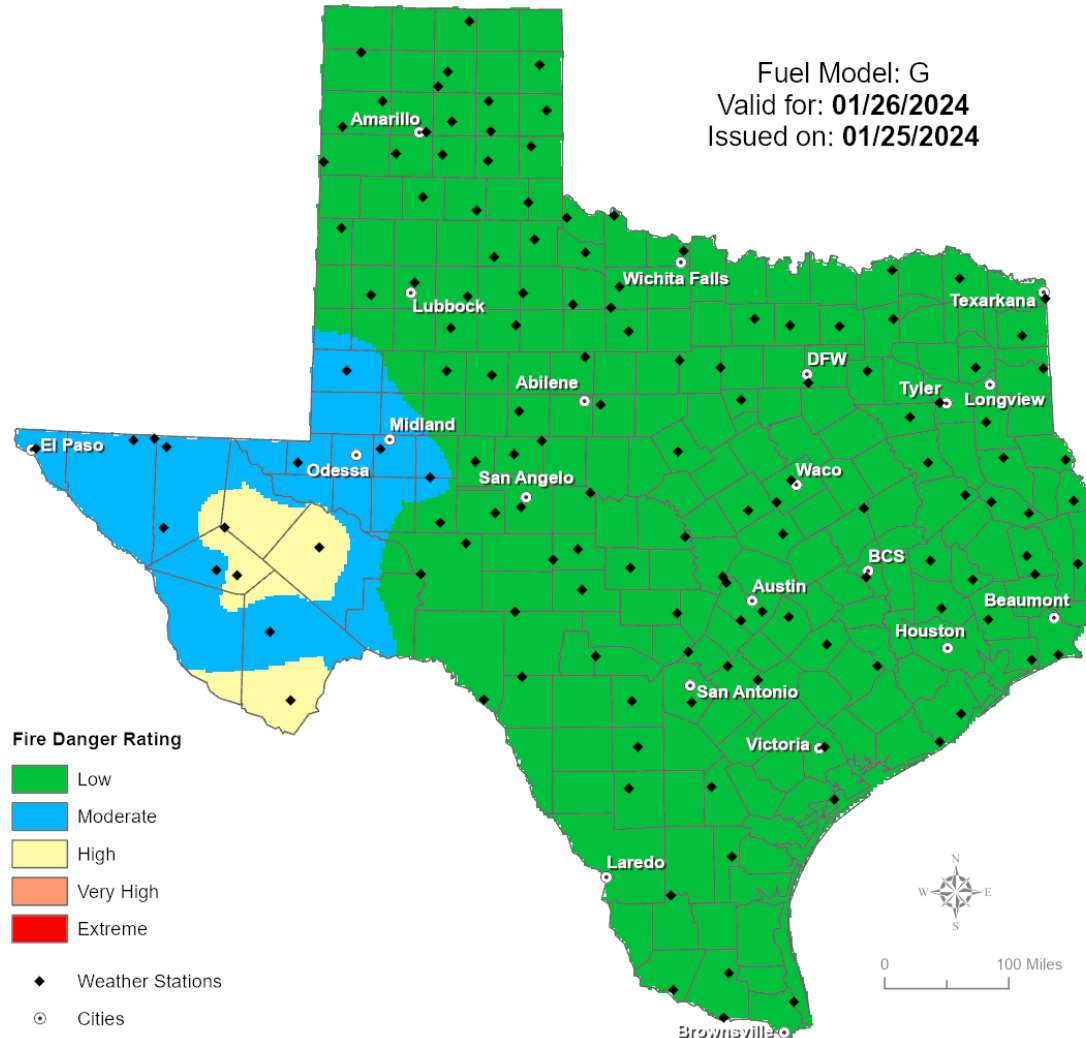
# Weather Warnings/Advisories Issued

DATE	WARNING TYPE	LOCATION
01/25/24	Flood Warning	Cherokee, Fayette, Jackson, Lavaca, Matagorda, Montgomery, Nacogdoches, Newton, Orange, Smith, Rusk, Wharton, and Victoria Counties

# Fire Danger Forecast

## Forecast Fire Danger

Fuel Model: G  
Valid for: **01/26/2024**  
Issued on: **01/25/2024**





# Burn Ban

## OUTDOOR BURN BANS

January 25, 2024

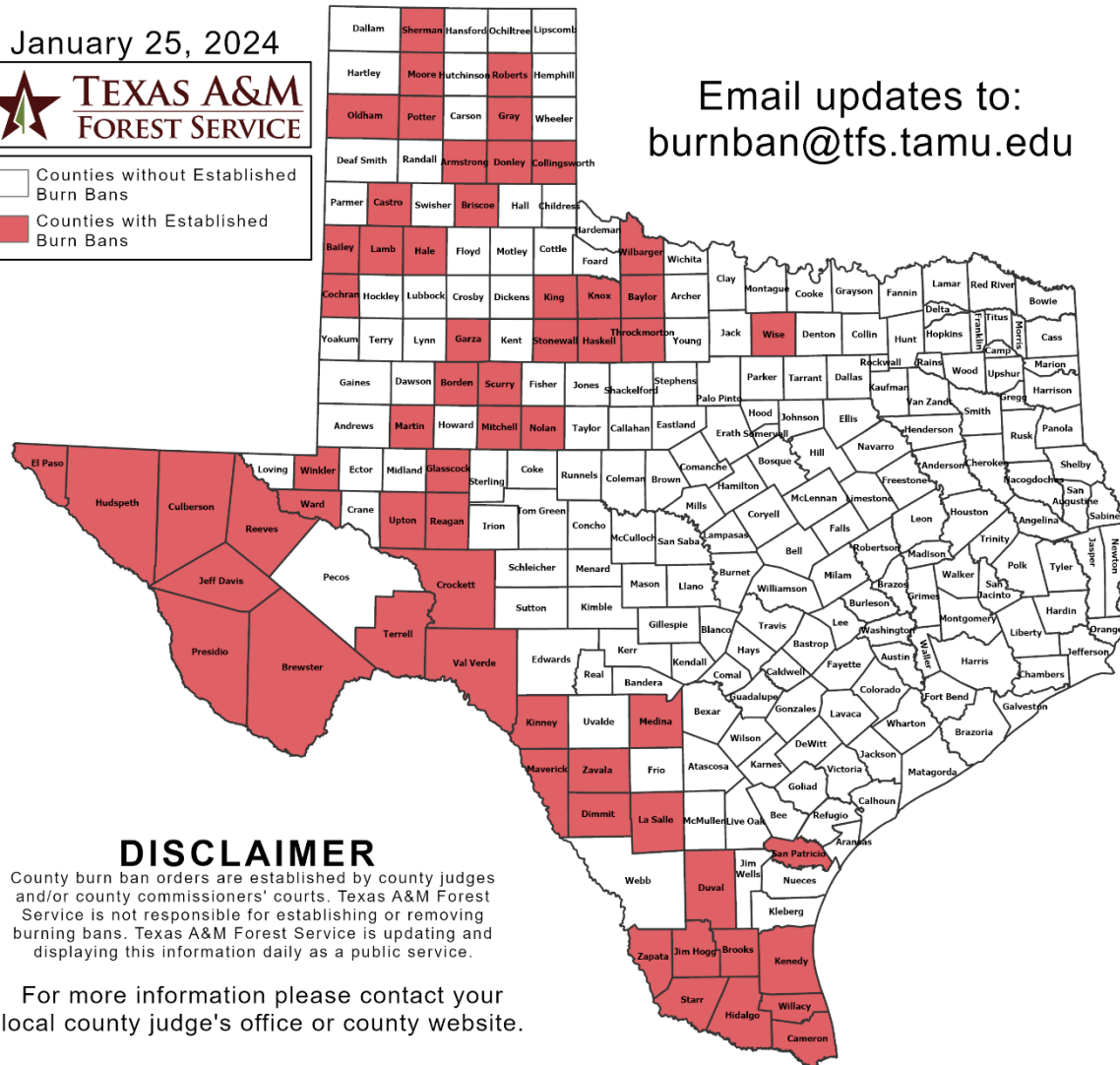


Counties without Established Burn Bans  
 Counties with Established Burn Bans

Email updates to:  
burnban@tfs.tamu.edu

### Counties with Burn Bans: 60

Armstrong	Hale	Presidio
Bailey	Haskell	Reagan
Baylor	Hidalgo	Reeves
Borden	Hudspeth	Roberts
Brewster	Jeff Davis	San Patricio
Briscoe	Jim Hogg	Scurry
Brooks	Kenedy	Sherman
Cameron	King	Starr
Castro	Kinney	Stonewall
Cochran	Knox	Terrell
Collingsworth	Lamb	Throckmorton
Crockett	La Salle	Upton
Culberson	Martin	Val Verde
Dimmit	Maverick	Ward
Donley	Medina	Wilbarger
Duval	Mitchell	Willacy
El Paso	Moore	Winkler
Garza	Nolan	Wise
Glasscock	Oldham	Zapata
Gray	Potter	Zavala



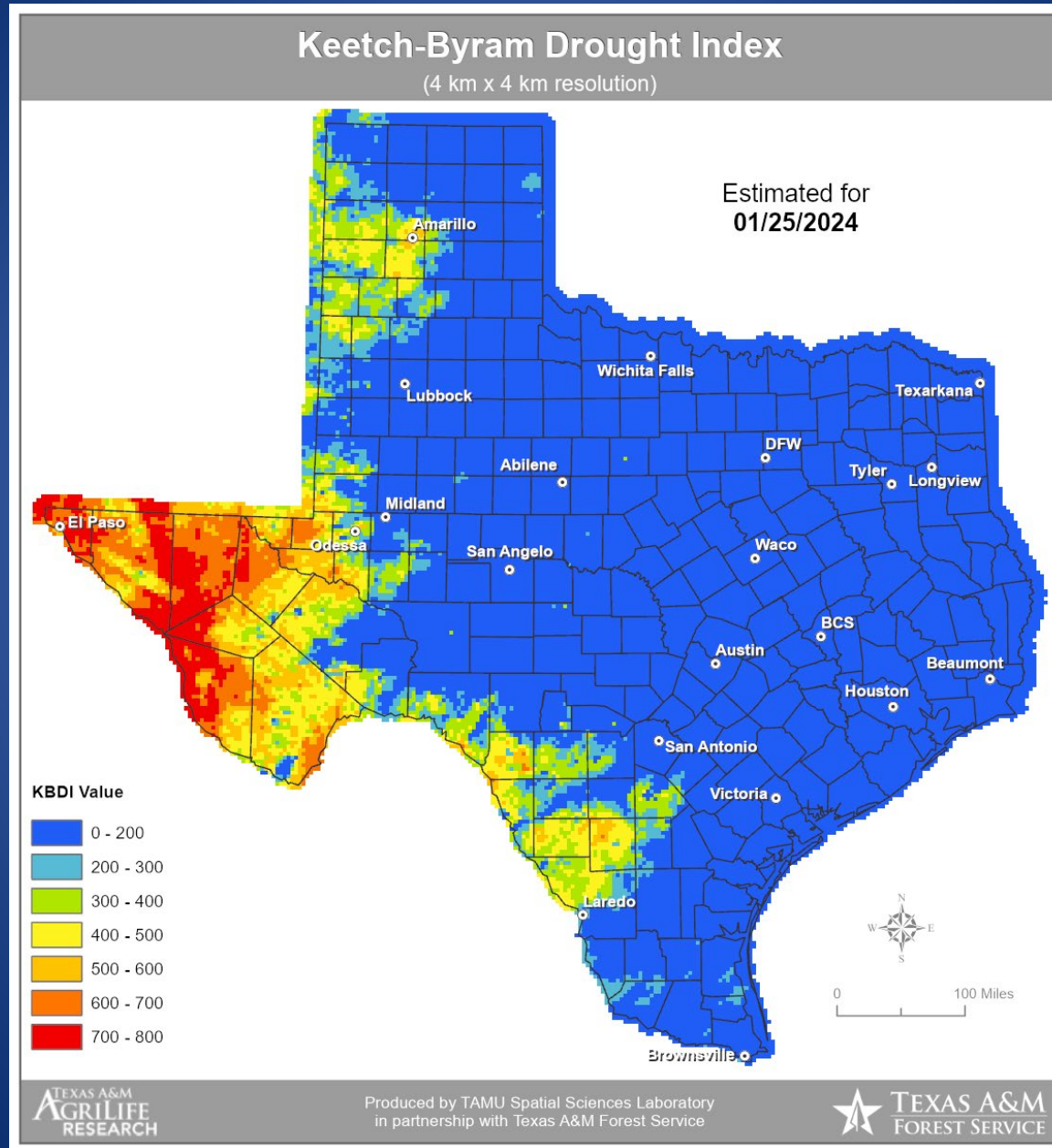
### DISCLAIMER

County burn ban orders are established by county judges and/or county commissioners' courts. Texas A&M Forest Service is not responsible for establishing or removing burning bans. Texas A&M Forest Service is updating and displaying this information daily as a public service.

For more information please contact your local county judge's office or county website.

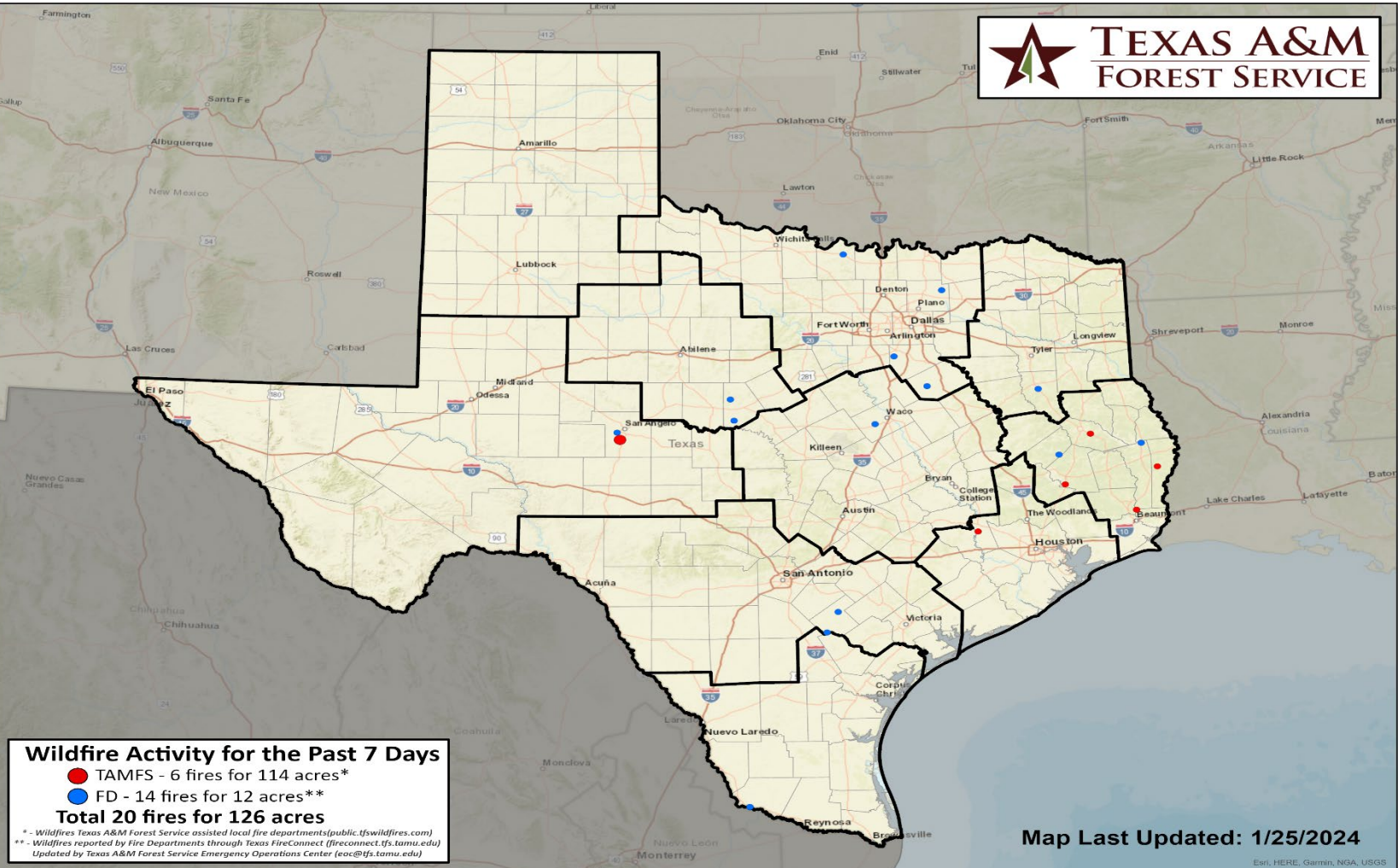
RED FLAG WARNINGS: [www.weather.gov](http://www.weather.gov)  
Additional map formats available at <https://tfsweb.tamu.edu/Burnbans/>

# Keetch-Byram Drought Index



# Fire Activity (\*Last 24 Hours)

Report of 9 (no change) fires and 118 (no change) acres have been burned this year. There are 60 (no change) counties with burn bans. The Keetch-Byram Drought Index list contains 15 (no change) counties with an average over 400.





# Training

DATES		TITLE	COURSE	LOCATION
01/20/24	02/03/24	Community Emergency Response Team (CERT) Course	G-317	San Marcos
01/22/24	01/26/24	HazMat Technician (Certification Course)	H-501	La Porte
01/24/24	01/26/24	Public Information Basics	E/L-105	Georgetown
01/24/24	01/26/24	Intermediate Incident Command System for Expanding Incidents, ICS 300	G/ICS-300	Edinburg
01/26/24	01/26/24	National Incident Management System Overview for Senior Officials (Executives, Elected, & Appointed)	G-402	El Paso
01/26/24	01/26/24	Emergency Tracking Network(ETN) Operator Course	ETN 200	San Juan

# Statewide Significant Events

DATES		LOCATION	EVENT
01/12/24	02/03/24	Fort Worth	Fort Worth Stock Show & Rodeo

## Exercises

DATES		AGENCY/LOCATION	TYPE: EXERCISE NAME
01/26/24	01/26/24	North Central Texas Trauma Regional Advisory Council / North Central Texas	Drill: Redundant Communications Drill
01/26/24	01/26/24	North Central Texas Trauma Regional Advisory Council / NCTTRAC Region	Drill: Patient Tracking Drill