

Texas Division of Emergency Management Texas State Operations Center



Situation Awareness Brief



**Sunday, January 28th, 2024
As of 0900 CDT**

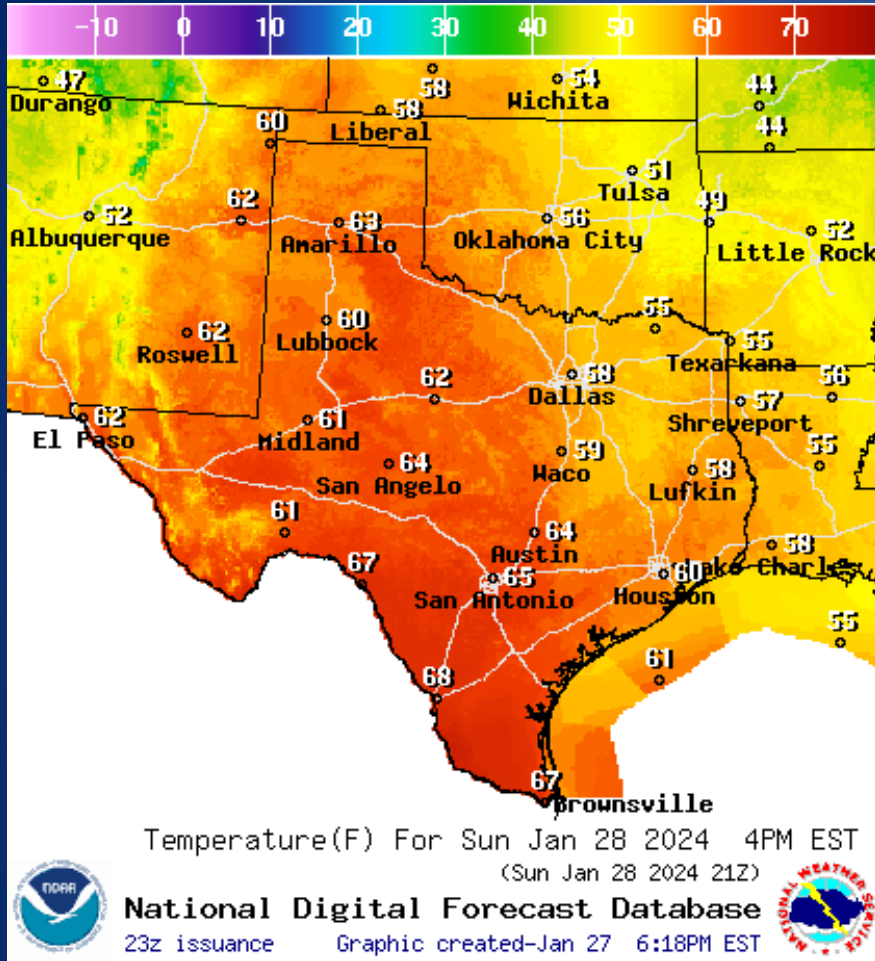
Incidents Reported to the State Operations Center (last 24 hours)

| DATE | SUBJECT | LOCATION |
|-------------|--|------------------|
| 01/27/24 | Final Report of a RV Park Evacuation due to Flooding | Liberty County |
| 01/28/24 | Preliminary Earthquake Report (M3.3) | Culberson County |

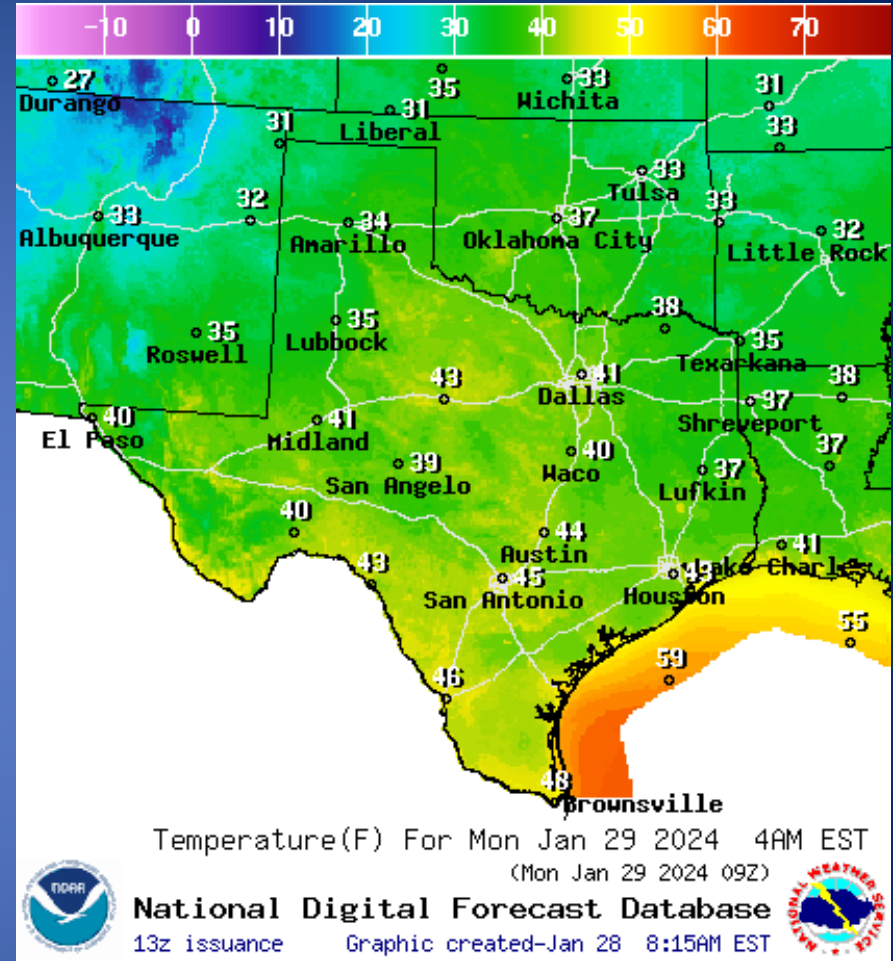
Informational Products Distributed by the State Operations Center

| DATE | SUBJECT |
|-------------|--|
| 01/28/24 | Daily NWS Threat Brief for Sunday, January 28, 2024, for FEMA Region 6 |

Weather Forecast

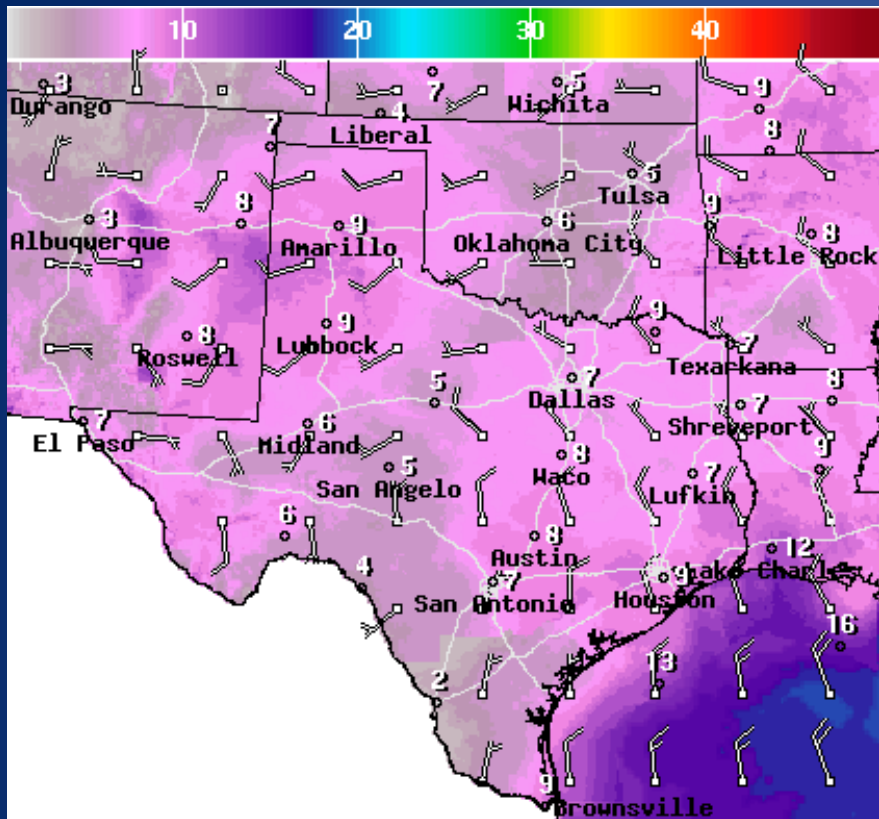


Highs



Lows

Weather Forecast



WindSpd(Kts) & WindDir For Sun Jan 28 2024 4PM EST
(Sun Jan 28 2024 21Z)

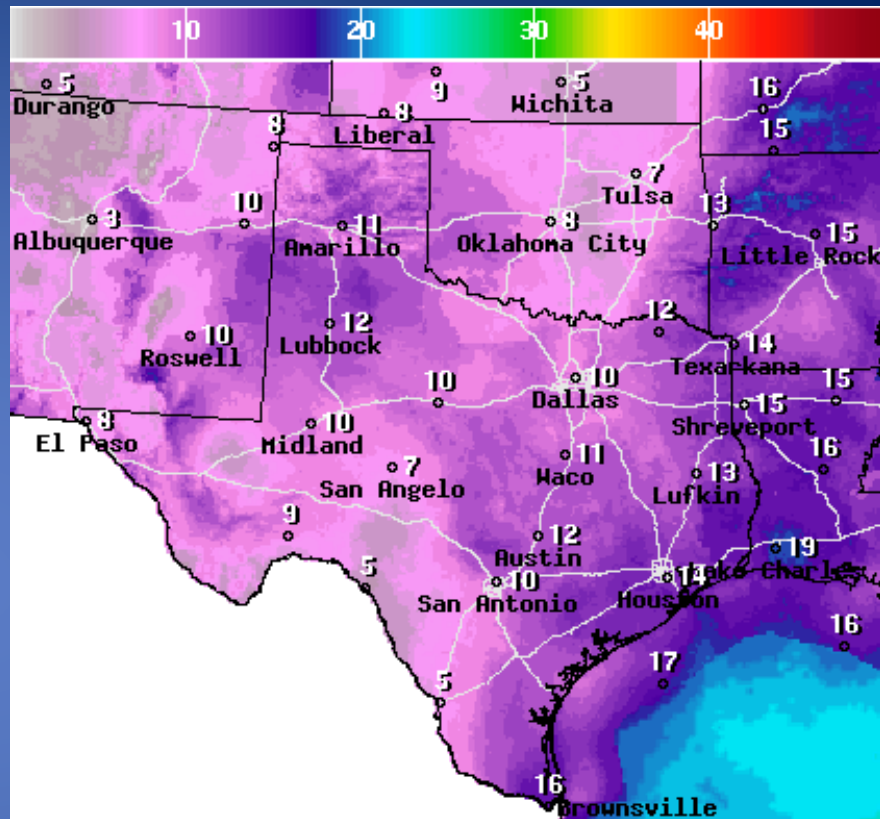


National Digital Forecast Database

16z issuance Graphic created-Jan 27 11:26AM EST



Wind Speeds



Wind Gust(Kts) Sun Jan 28 2024 4PM EST
(Sun Jan 28 2024 21Z)



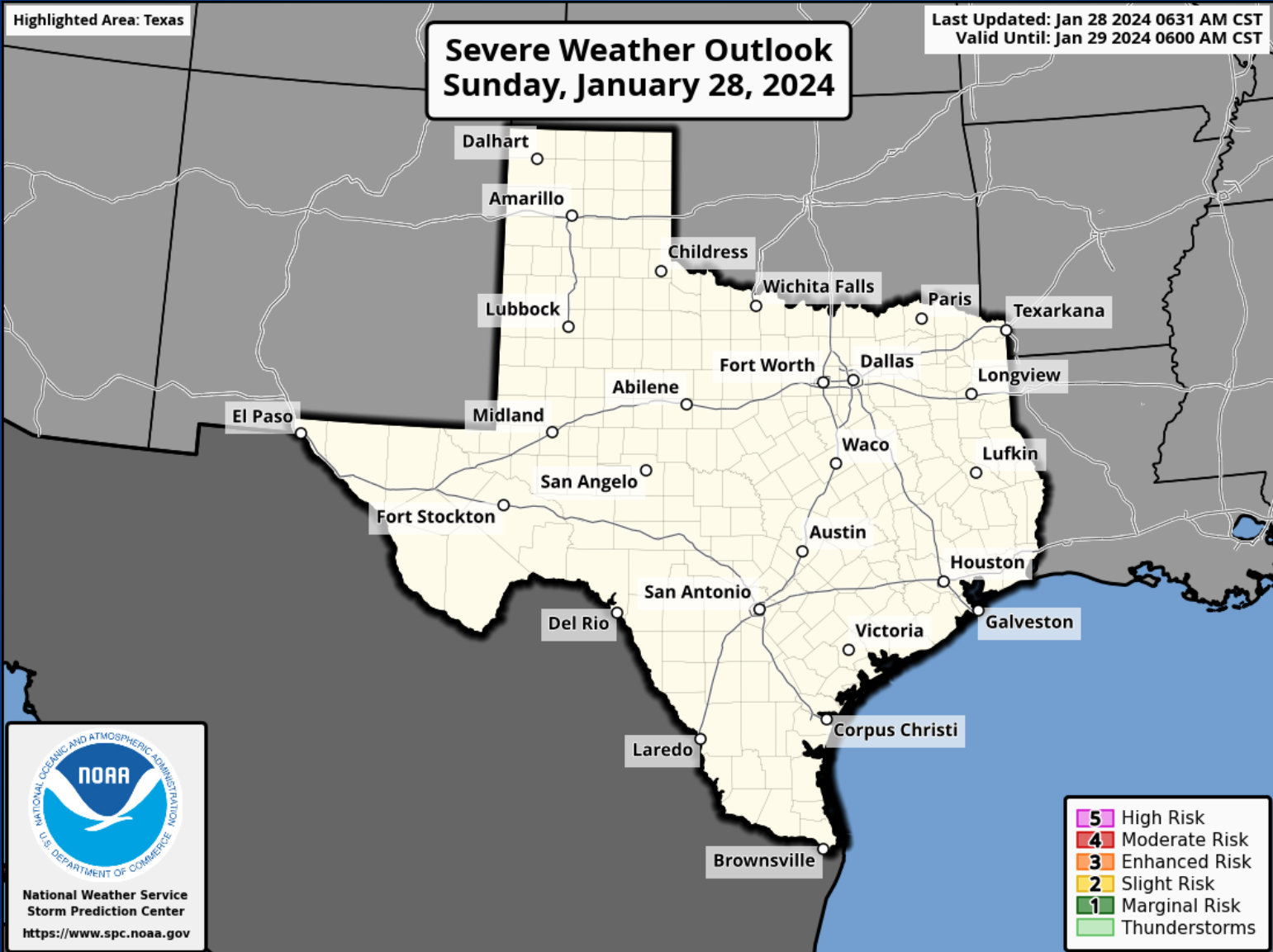
National Digital Forecast Database

13z issuance Graphic created-Jan 28 8:29AM EST



Gusts

Hazardous Weather



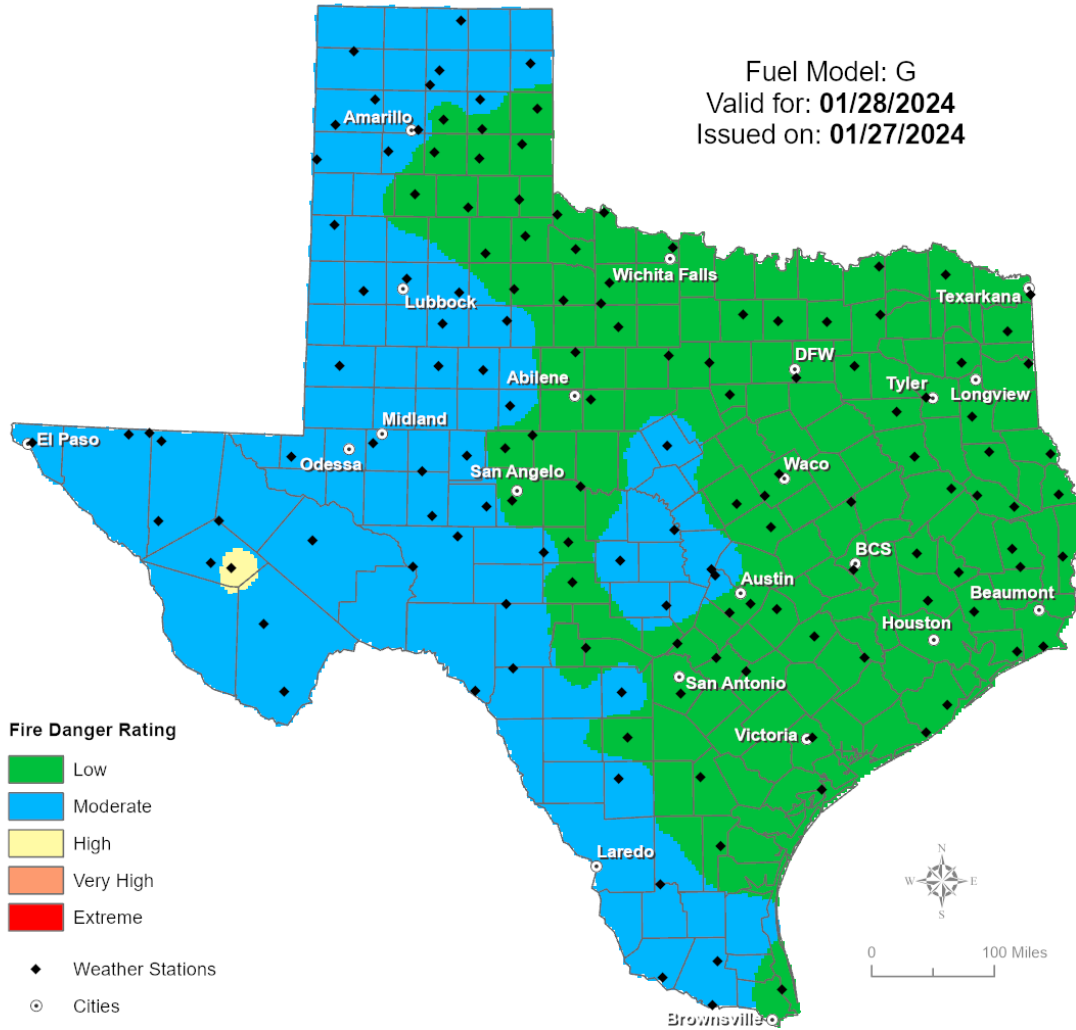
Weather Warnings/Advisories Issued

| DATE | WARNING TYPE | LOCATION |
|-------------|-------------------------|--------------------------------------|
| 01/27/24 | Flood Warning | Brazoria, Hunt and Rockwall Counties |

Fire Danger Forecast

Forecast Fire Danger

Fuel Model: G
Valid for: **01/28/2024**
Issued on: **01/27/2024**



Burn Ban

OUTDOOR BURN BANS

January 26, 2024

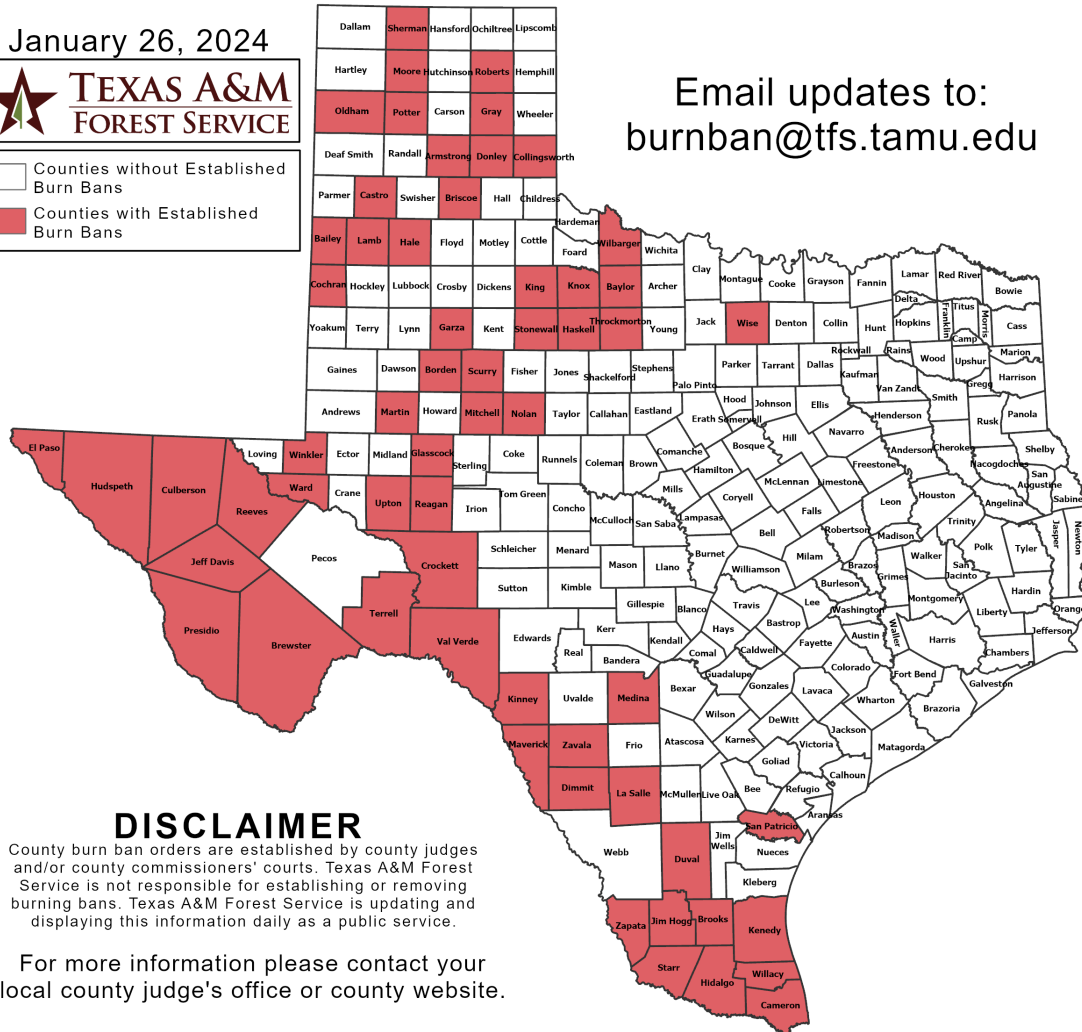


Counties without Established Burn Bans
 Counties with Established Burn Bans

Email updates to:
burnban@tfs.tamu.edu

Counties with Burn Bans: 60

- | | | |
|---------------|------------|--------------|
| Armstrong | Hale | Presidio |
| Bailey | Haskell | Reagan |
| Baylor | Hidalgo | Reeves |
| Borden | Hudspeth | Roberts |
| Brewster | Jeff Davis | San Patricio |
| Briscoe | Jim Hogg | Scurry |
| Brooks | Kenedy | Sherman |
| Cameron | King | Starr |
| Castro | Kinney | Stonewall |
| Cochran | Knox | Terrell |
| Collingsworth | Lamb | Throckmorton |
| Crockett | La Salle | Upton |
| Culberson | Martin | Val Verde |
| Dimmit | Maverick | Ward |
| Donley | Medina | Wilbarger |
| Duval | Mitchell | Willacy |
| El Paso | Moore | Winkler |
| Garza | Nolan | Wise |
| Glasscock | Oldham | Zapata |
| Gray | Potter | Zavala |



DISCLAIMER

County burn ban orders are established by county judges and/or county commissioners' courts. Texas A&M Forest Service is not responsible for establishing or removing burning bans. Texas A&M Forest Service is updating and displaying this information daily as a public service.

For more information please contact your local county judge's office or county website.

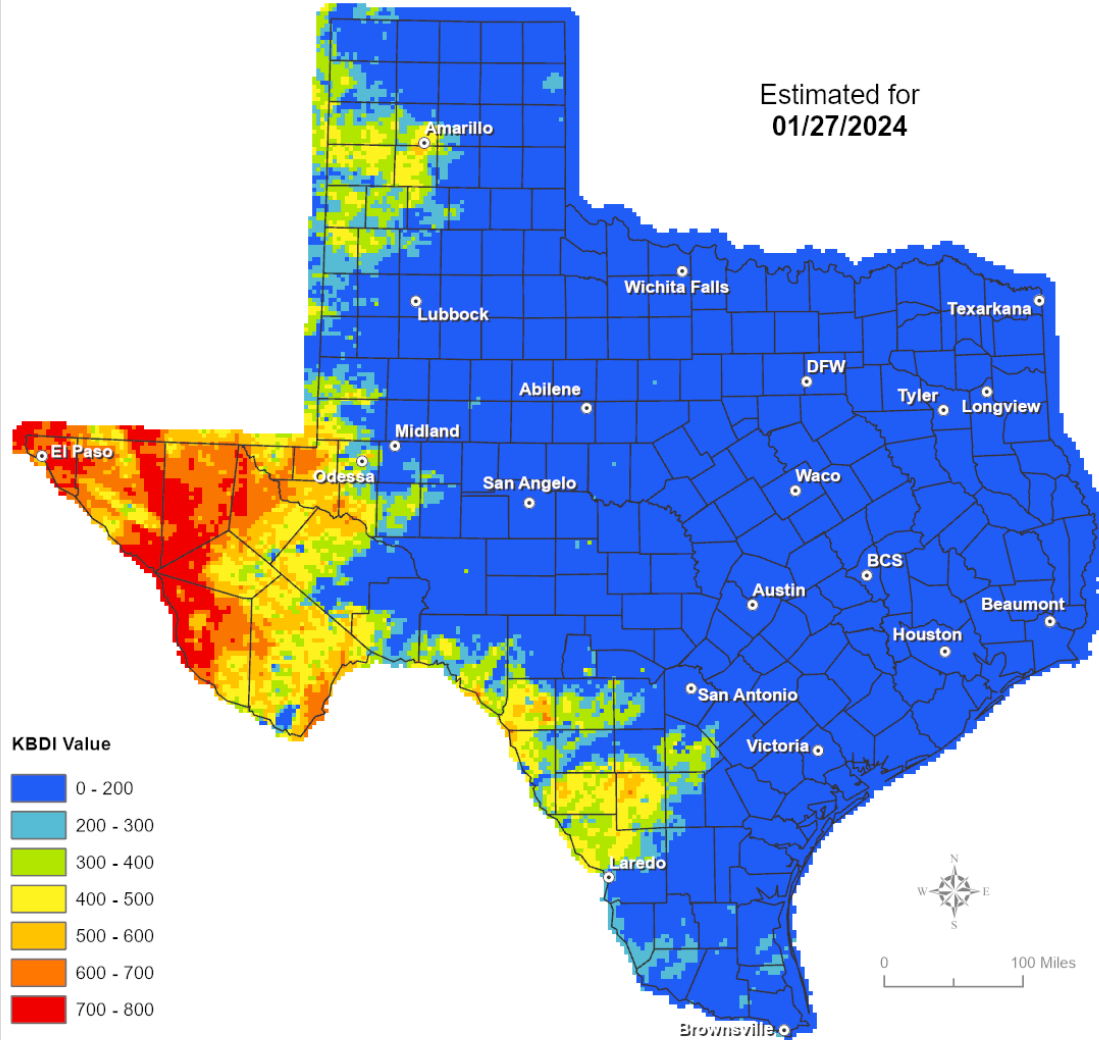
RED FLAG WARNINGS: www.weather.gov
 Additional map formats available at <https://tfsweb.tamu.edu/Burnbans/>

Keetch-Byram Drought Index

Keetch-Byram Drought Index

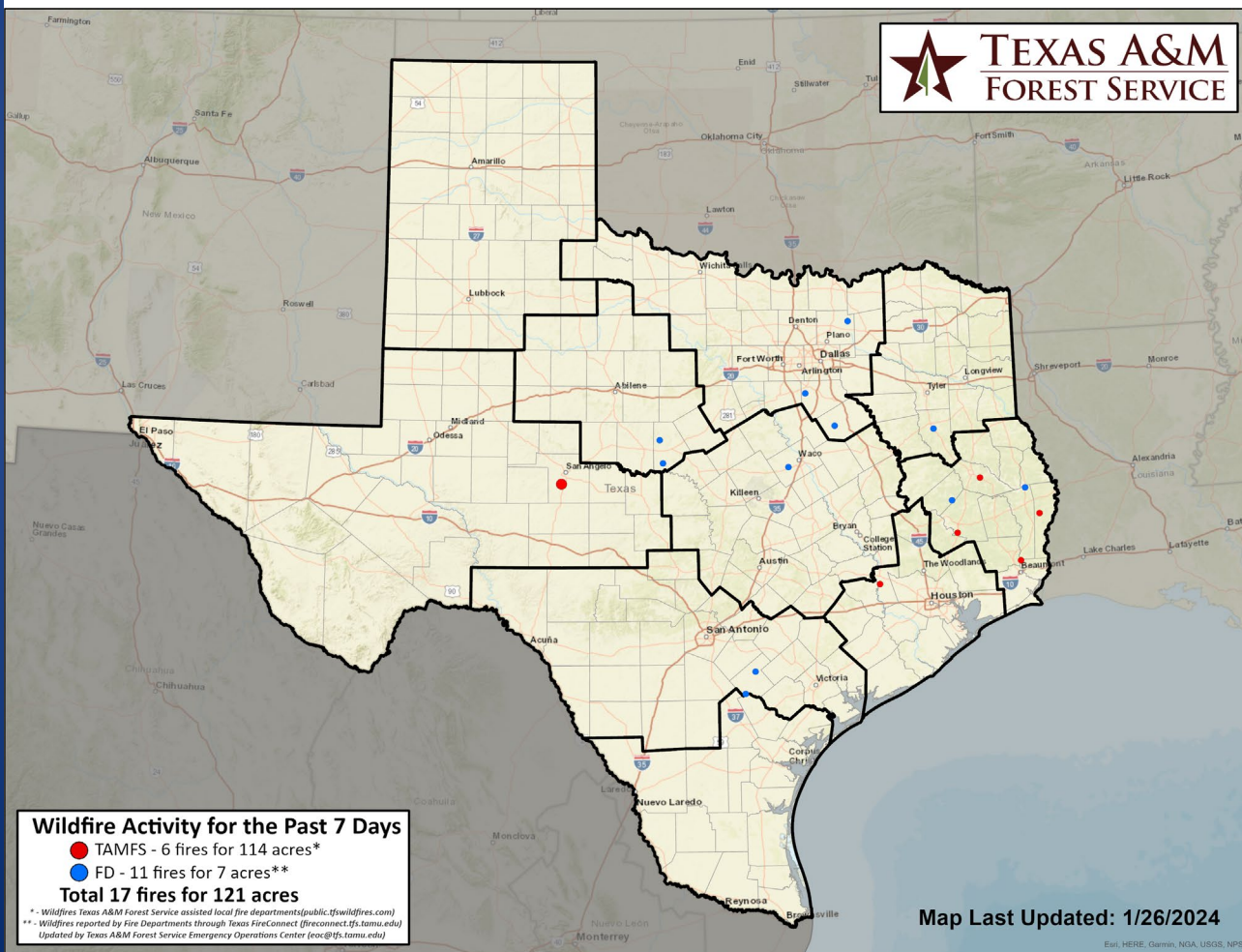
(4 km x 4 km resolution)

Estimated for
01/27/2024



Fire Activity (*Last 24 Hours)

Report of 9 (no change) fires and 118 (no change) acres have been burned this year. There are 60 (no change) counties with burn bans. The Keetch-Byram Drought Index list contains 14 (-1) counties with an average over 400.



Training

| DATES | | TITLE | COURSE | LOCATION |
|----------|----------|---|--------|------------|
| 01/20/24 | 02/03/24 | Community Emergency Response Team (CERT) Course | G-317 | San Marcos |

Statewide Significant Events

| DATES | | LOCATION | EVENT |
|----------|----------|------------|---------------------------------|
| 01/12/24 | 02/03/24 | Fort Worth | Fort Worth Stock Show and Rodeo |