

Texas Division of Emergency Management Texas State Operations Center

Situation Awareness Brief



**Monday, January 29th, 2024
As of 0900 CDT**

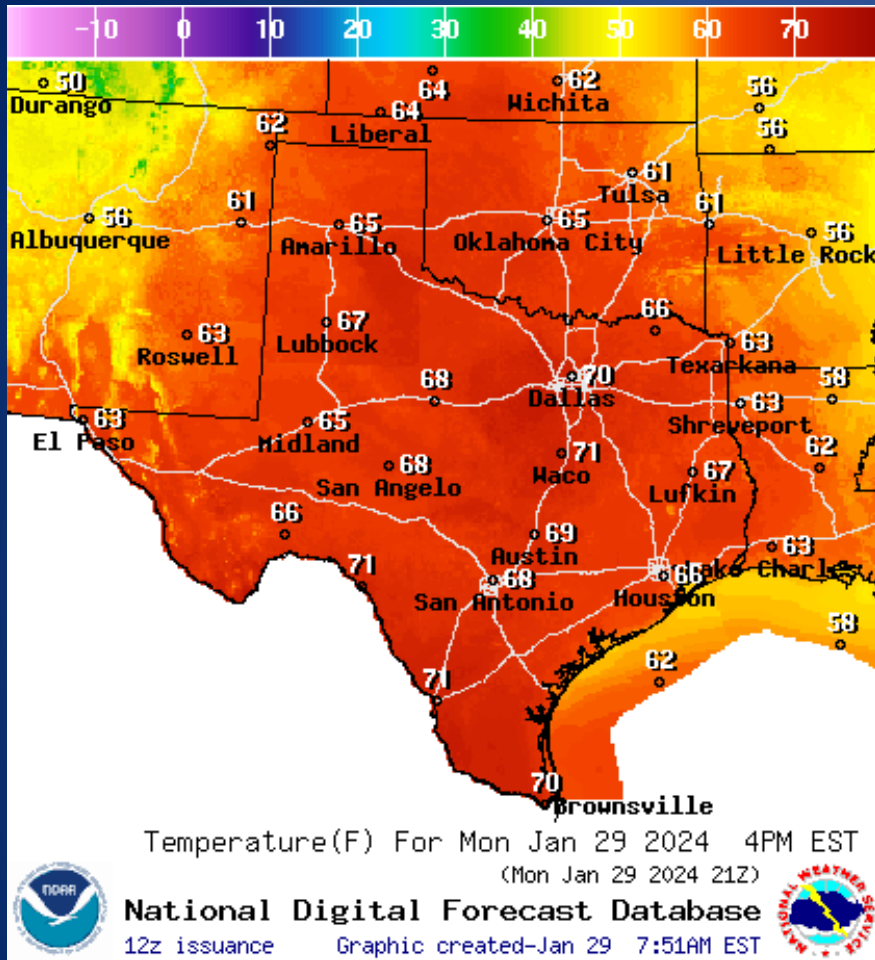
Incidents Reported to the State Operations Center (last 24 hours)

DATE	SUBJECT	LOCATION
01/28/24	Initial Report of a Boil Water Notice	Bee County

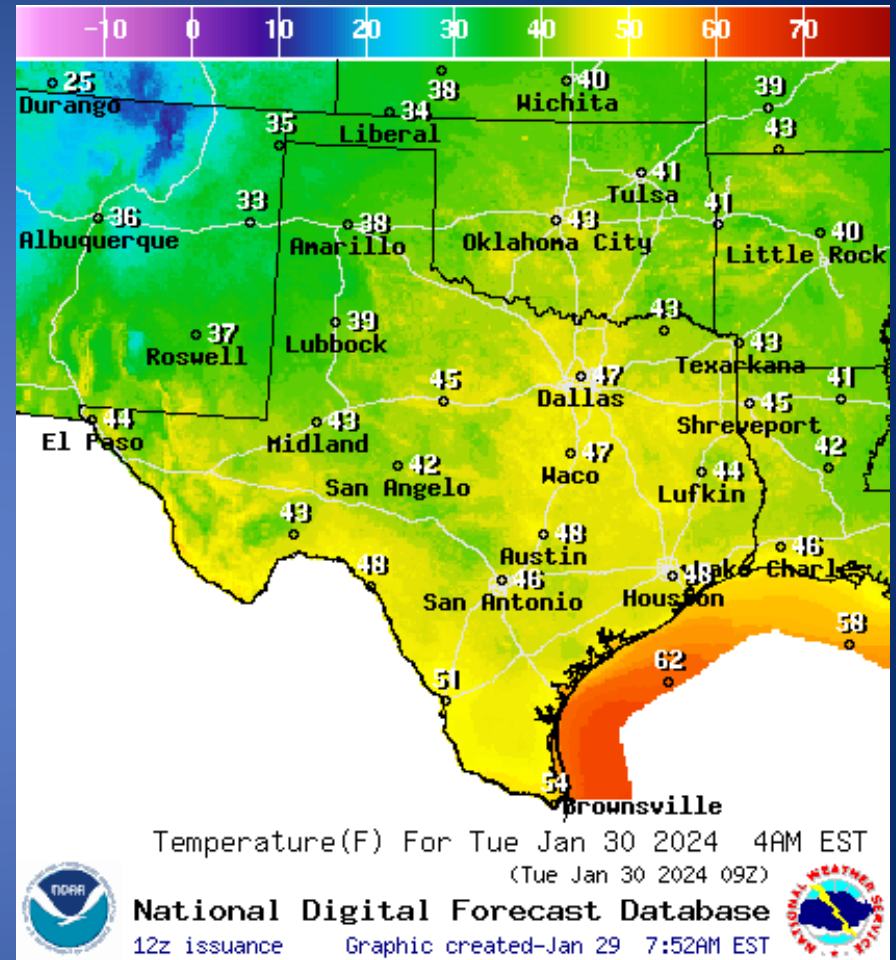
Informational Products Distributed by the State Operations Center

DATE	SUBJECT
01/28/24	Southern Regional Operations Center: State of Texas Weekly Outlook
01/29/24	Daily NWS Threat Brief for Monday, January 29, 2024 for FEMA Region 6

Weather Forecast

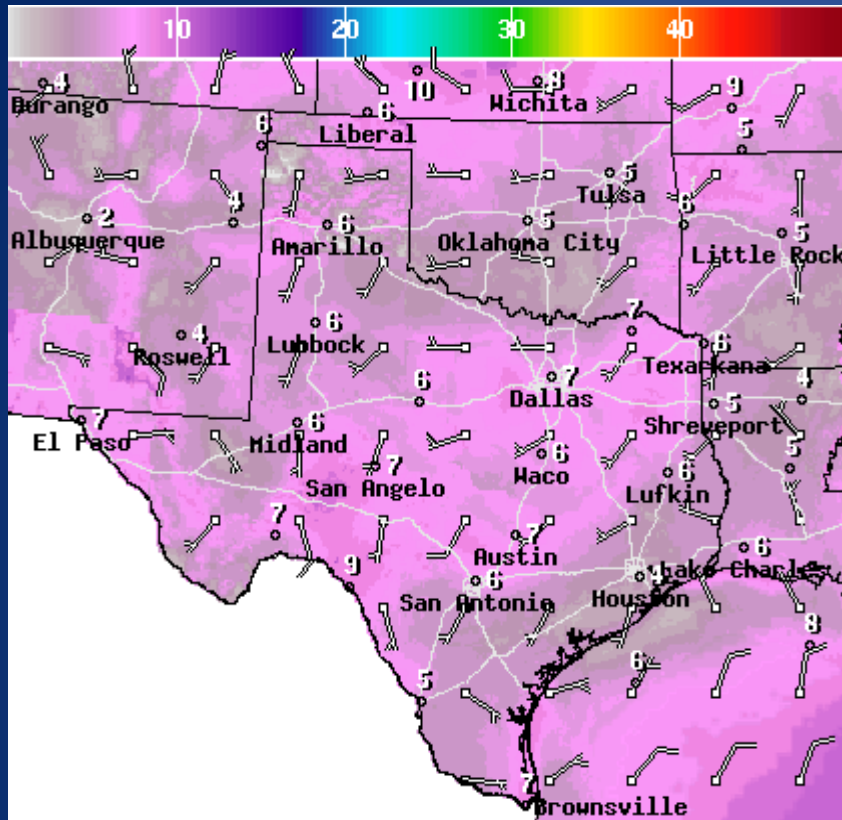


Highs



Lows

Weather Forecast

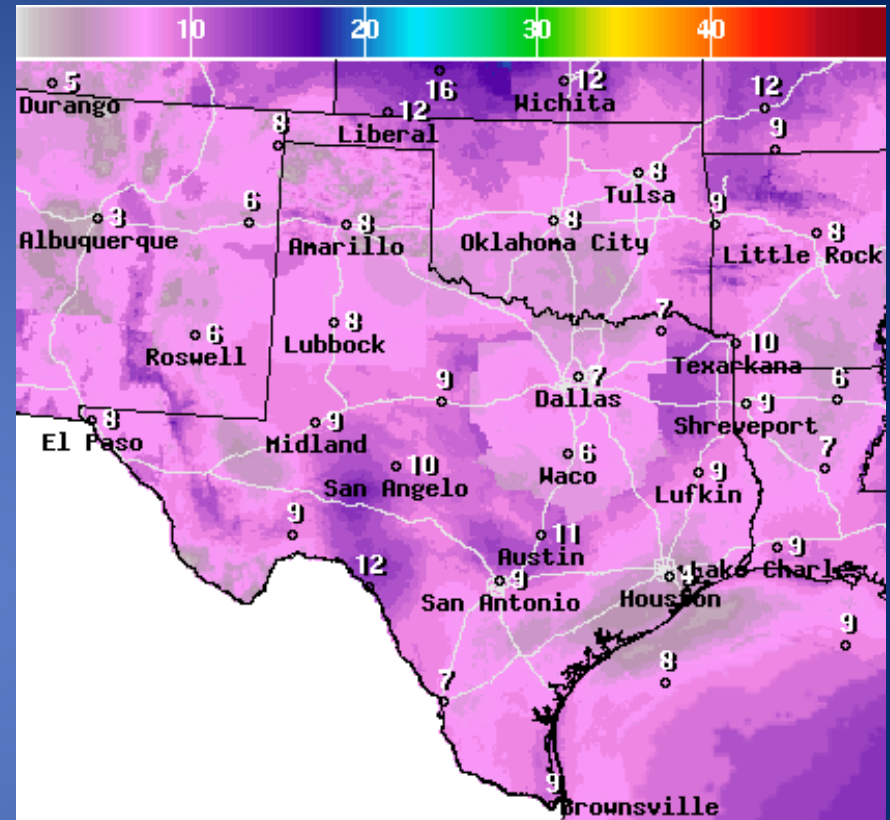


National Digital Forecast Database

13z issuance Graphic created-Jan 29 8:23AM EST



Wind Speeds



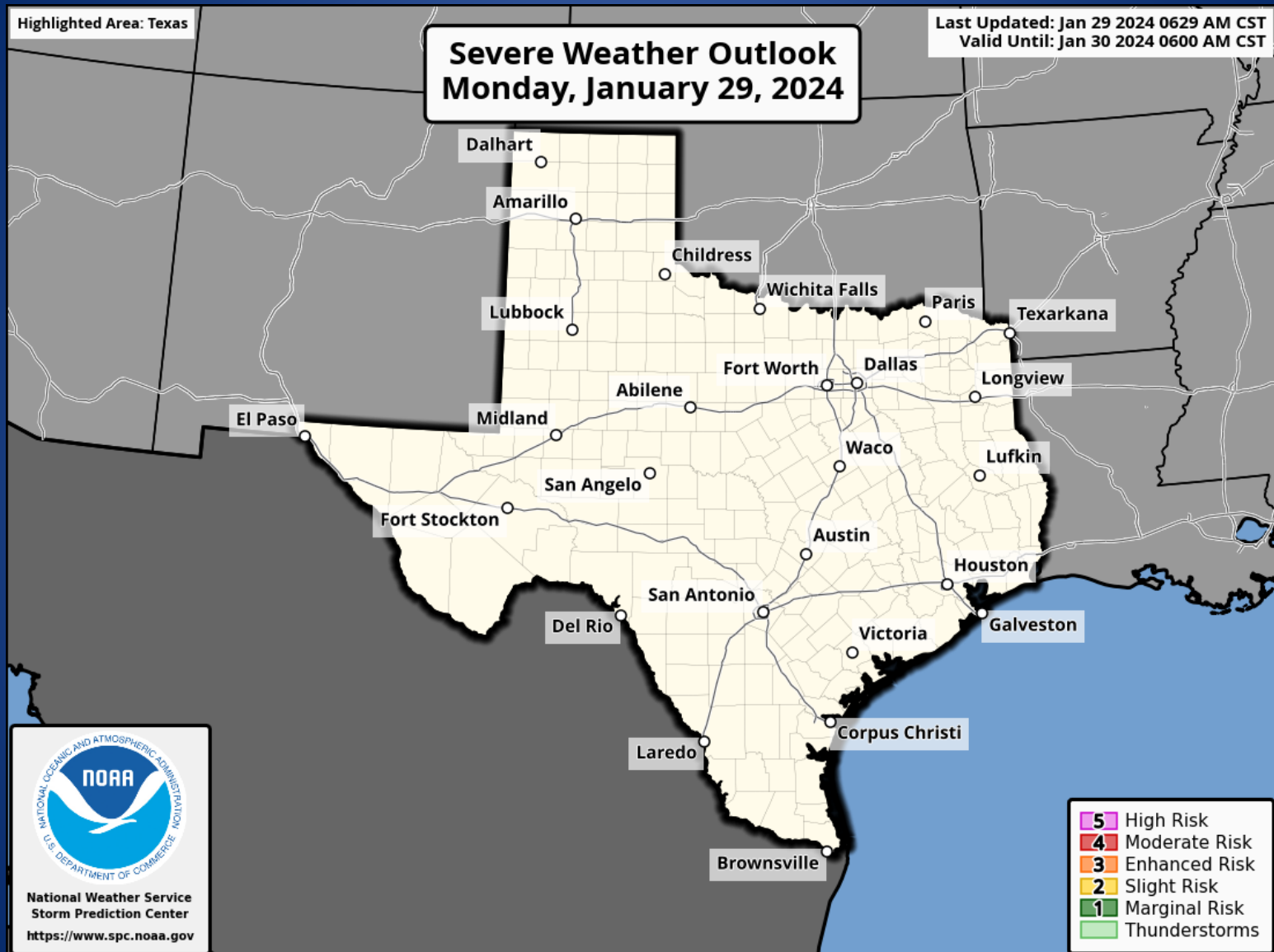
National Digital Forecast Database

12z issuance Graphic created-Jan 29 8:02AM EST



Gusts

Hazardous Weather



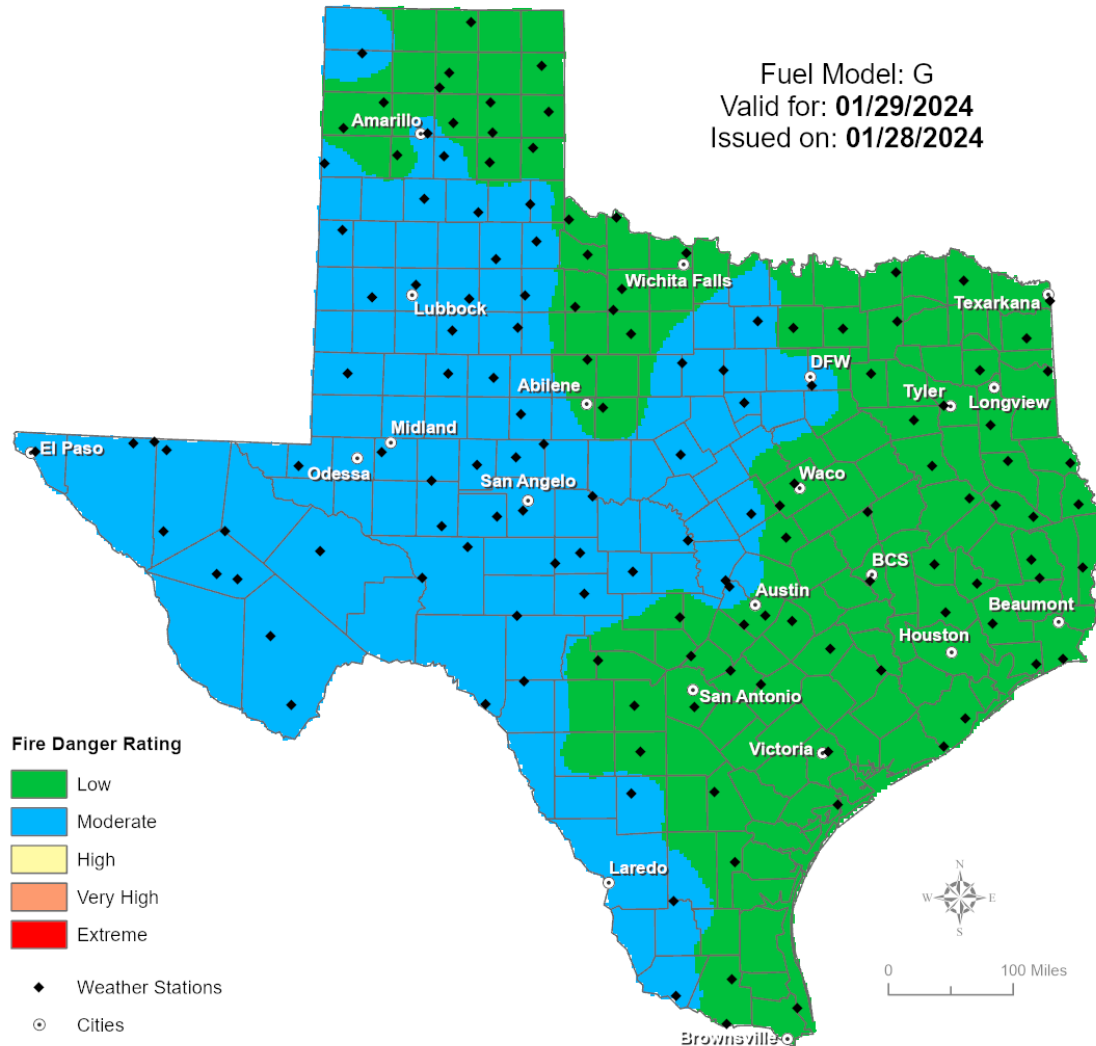
Weather Warnings/Advisories Issued

DATE	WARNING TYPE	LOCATION
01/28/24	Flood Warning	Jasper, Tyler and Van Zandt Counties
01/28/24	Flood Watch	Hardin and Jasper Counties

Fire Danger Forecast

Forecast Fire Danger

Fuel Model: G
Valid for: **01/29/2024**
Issued on: **01/28/2024**



Burn Ban

OUTDOOR BURN BANS

January 29, 2024

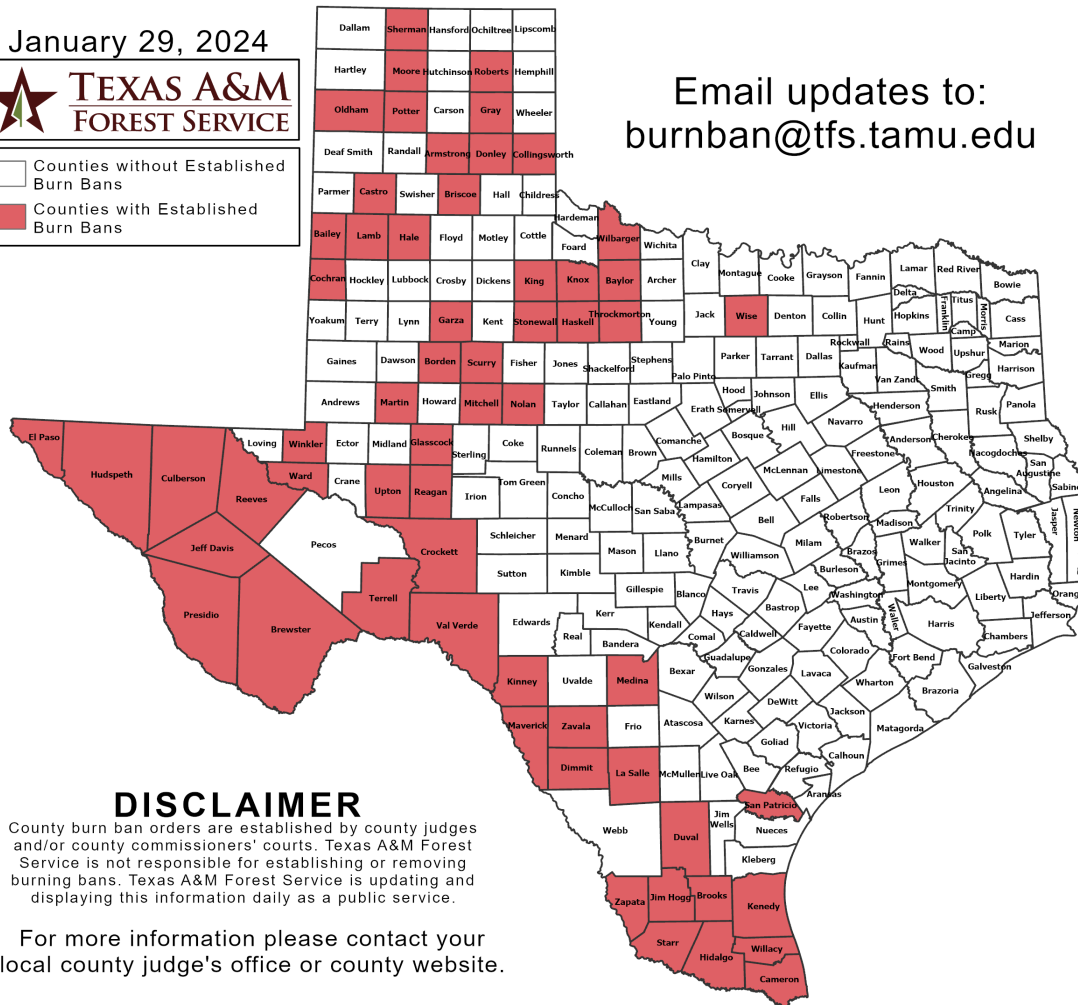


□ Counties without Established Burn Bans
■ Counties with Established Burn Bans

Email updates to:
burnban@tfs.tamu.edu

Counties with Burn Bans: 60

Armstrong	Hale	Presidio
Bailey	Haskell	Reagan
Baylor	Hidalgo	Reeves
Borden	Hudspeth	Roberts
Brewster	Jeff Davis	San Patricio
Briscoe	Jim Hogg	Scurry
Brooks	Kenedy	Sherman
Cameron	King	Starr
Castro	Kinney	Stonewall
Cochran	Knox	Terrell
Collingsworth	Lamb	Throckmorton
Crockett	La Salle	Upton
Culberson	Martin	Val Verde
Dimmit	Maverick	Ward
Donley	Medina	Wilbarger
Duval	Mitchell	Willacy
El Paso	Moore	Winkler
Garza	Nolan	Wise
Glasscock	Oldham	Zapata
Gray	Potter	Zavala



DISCLAIMER

County burn ban orders are established by county judges and/or county commissioners' courts. Texas A&M Forest Service is not responsible for establishing or removing burning bans. Texas A&M Forest Service is updating and displaying this information daily as a public service.

For more information please contact your local county judge's office or county website.

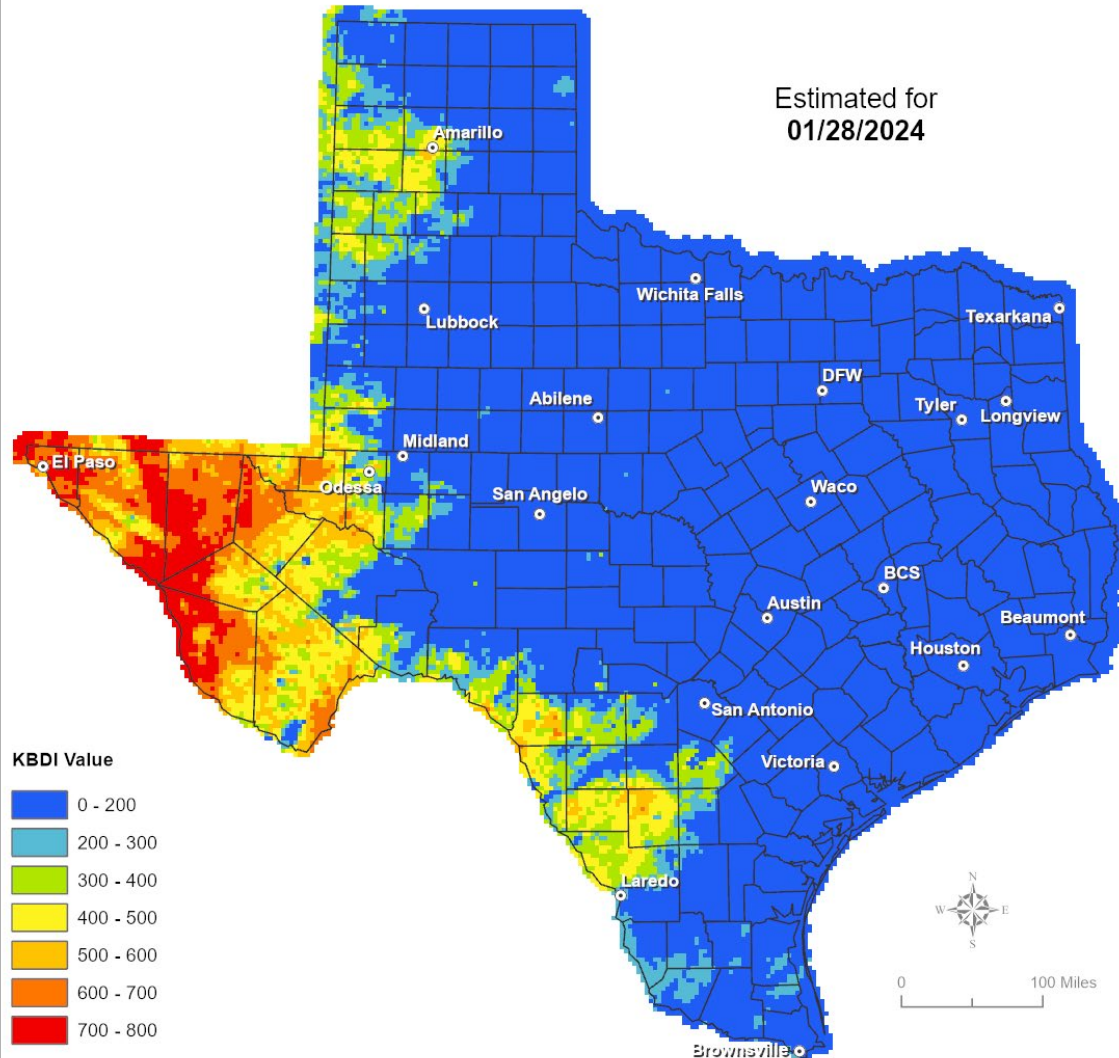
RED FLAG WARNINGS: www.weather.gov
Additional map formats available at <https://tfsweb.tamu.edu/Burnbans/>

Keetch-Byram Drought Index

Keetch-Byram Drought Index

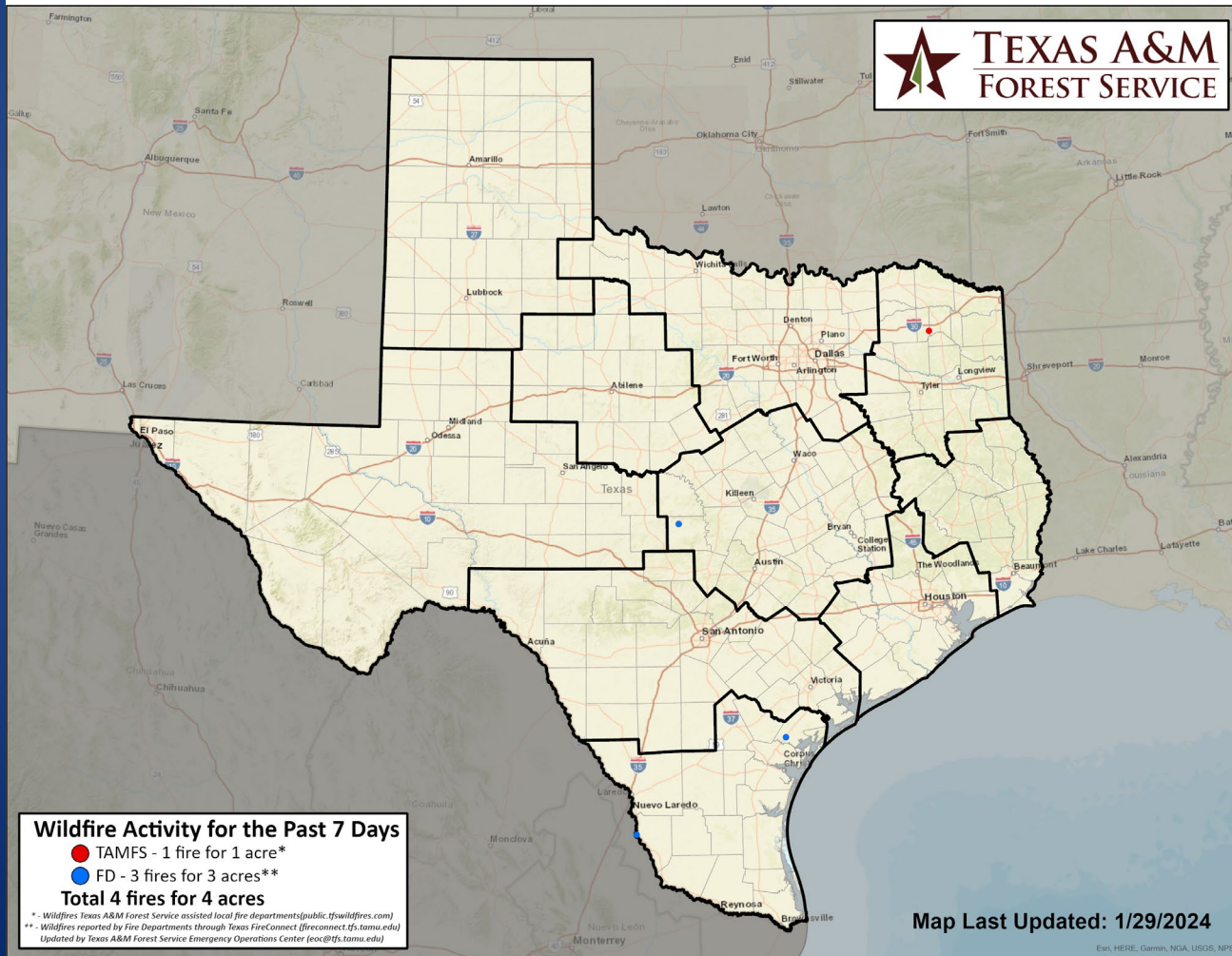
(4 km x 4 km resolution)

Estimated for
01/28/2024



Fire Activity (*Last 24 Hours)

Report of 9 (no change) fires and 118 (no change) acres have been burned this year. There are 60 (no change) counties with burn bans. The Keetch-Byram Drought Index list contains 14 (no change) counties with an average over 400.



Training

DATES		TITLE	COURSE	LOCATION
01/20/24	02/03/24	Community Emergency Response Team (CERT) Course	G-317	San Marcos
01/29/24	01/30/24	Evacuation and Re-Entry Planning	G-350	San Antonio
01/29/24	01/31/24	Intermediate Incident Command System for Expanding Incidents, ICS 300	G/ICS-300	Houston
01/29/24	01/31/24	Intermediate Incident Command System for Expanding Incidents, ICS 300	G/ICS-300	Aransas Pass
01/29/24	02/01/24	sUAS for Public Safety Personnel	H-600	Denton

Statewide Significant Events

DATES		LOCATION	EVENT
01/12/24	02/03/24	Fort Worth	Fort Worth Stock Show and Rodeo